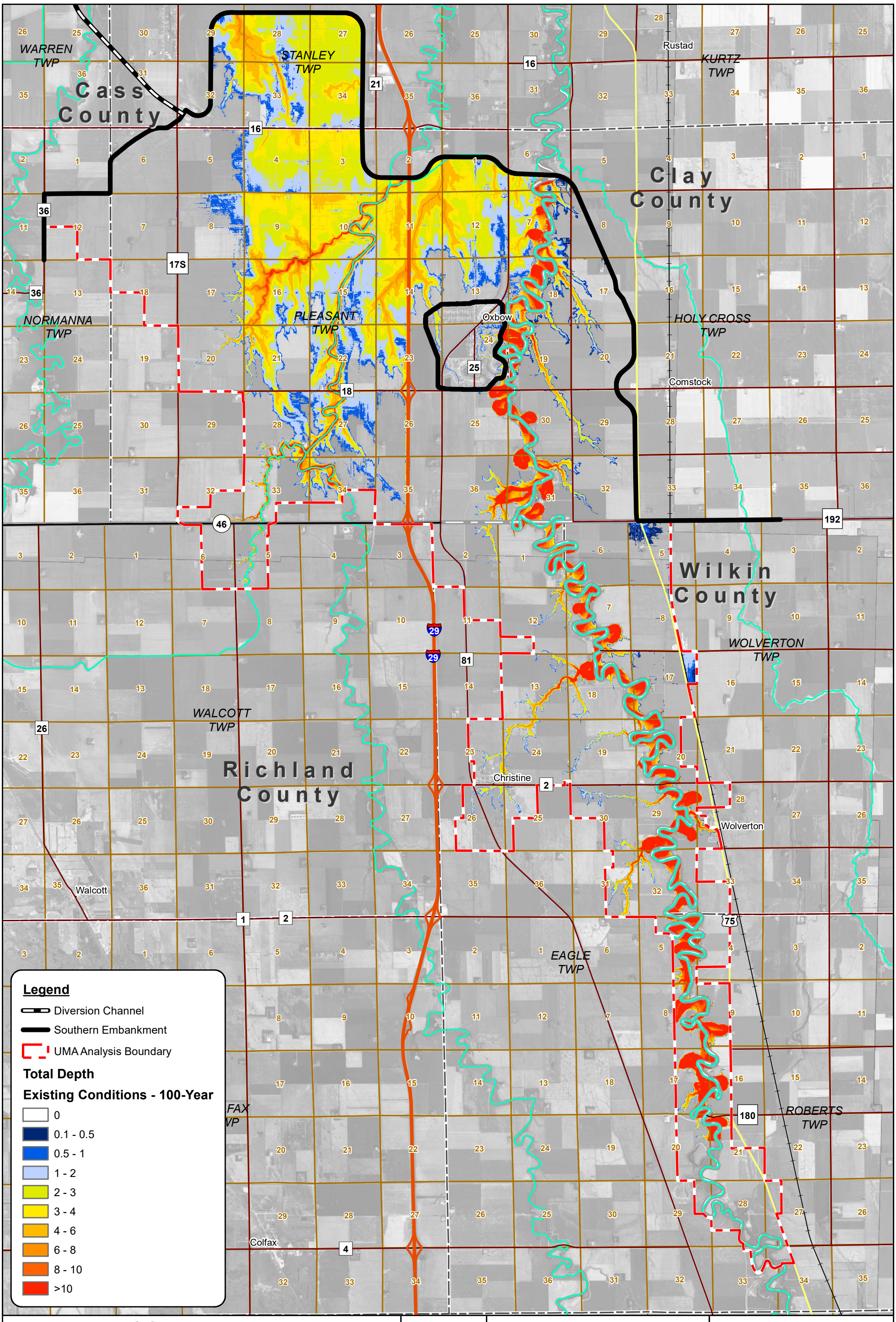

FM AREA DIVERSION
UPSTREAM MITIGATION AREA
FLOOD DEPTH - 100 YEAR FLOOD EVENT

Created By: KMV Date Created: 06/18/18 Date Saved: 03/04/22 Date Exported: 03/04/22
Plotted By: kyle.volk Parcel Date: Varies Aerial Image: N/A Elevation Data: 2008 Lidar
Horizontal Datum: NAD 1983 StatePlane North Dakota South FIPS 3302 Feet Vertical Datum: NAVD1988
T:\Projects\19100\19116\2021_UMA_PRAM_6\Public_Meeting_Map_2022_03_01_100yr.mxd

N W E S

0 0.65 1.3 2.6 Miles

Source: CLOMR FEMA Case Number 19-08-0683R

FM AREA DIVERSION

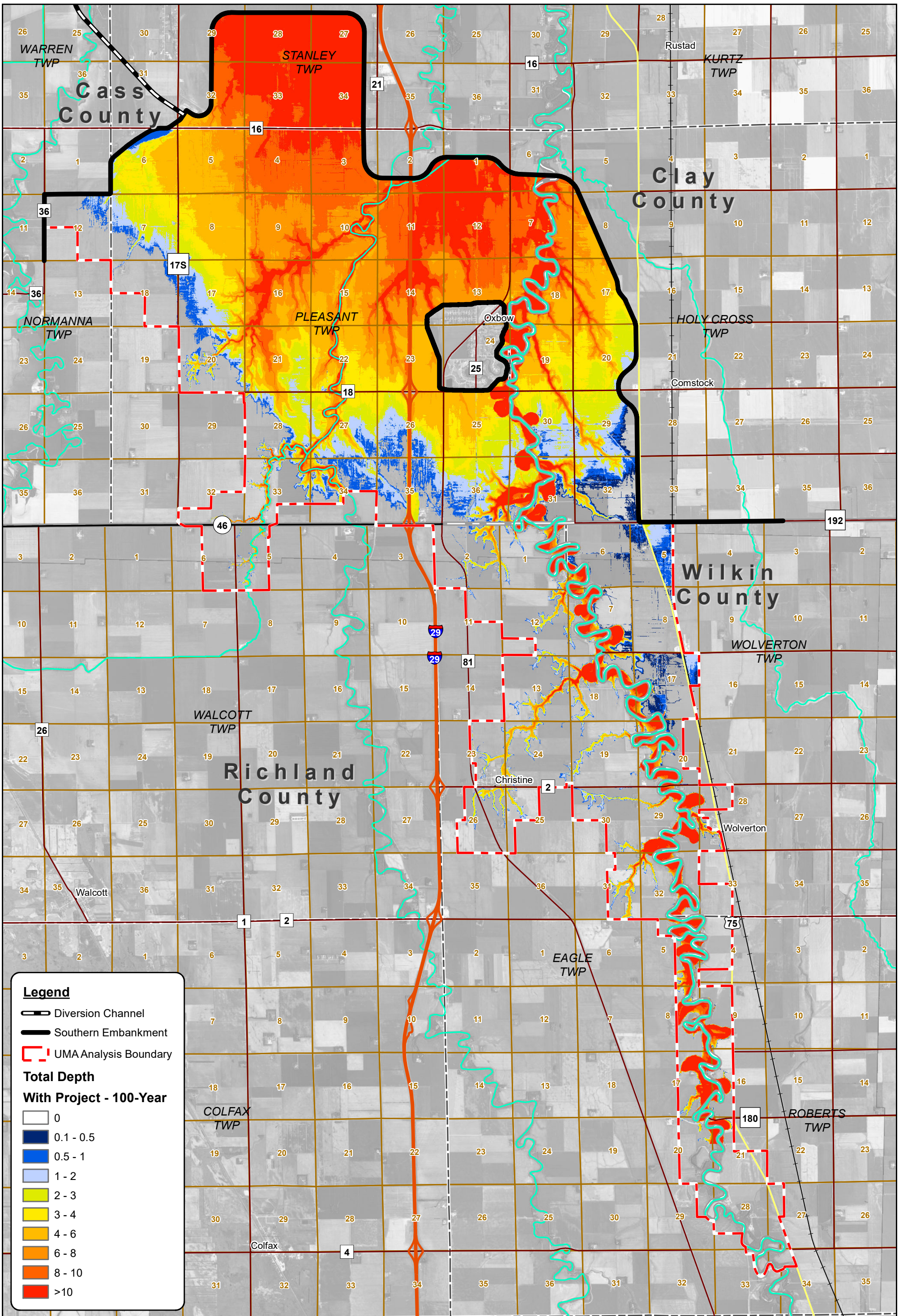

FM AREA DIVERSION
UPSTREAM MITIGATION AREA
FLOOD DEPTH - 100 YEAR FLOOD EVENT

Created By: KMV Date Created: 06/18/18 Date Saved: 03/04/22 Date Exported: 03/04/22
Plotted By: kyle.volk Parcel Date: Varies Aerial Image: N/A Elevation Data: 2008 Lidar
Horizontal Datum: NAD 1983 StatePlane North Dakota South FIPS 3302 Feet Vertical Datum: NAVD1988
T:\Projects\19100\19116\2021_UMA_PRAM_6\Public_Meeting_Map_2022_03_01_100yr.mxd

N W E S

0 0.65 1.3 2.6 Miles

Source: CLOMR FEMA Case Number 19-08-0683R

FM AREA DIVERSION

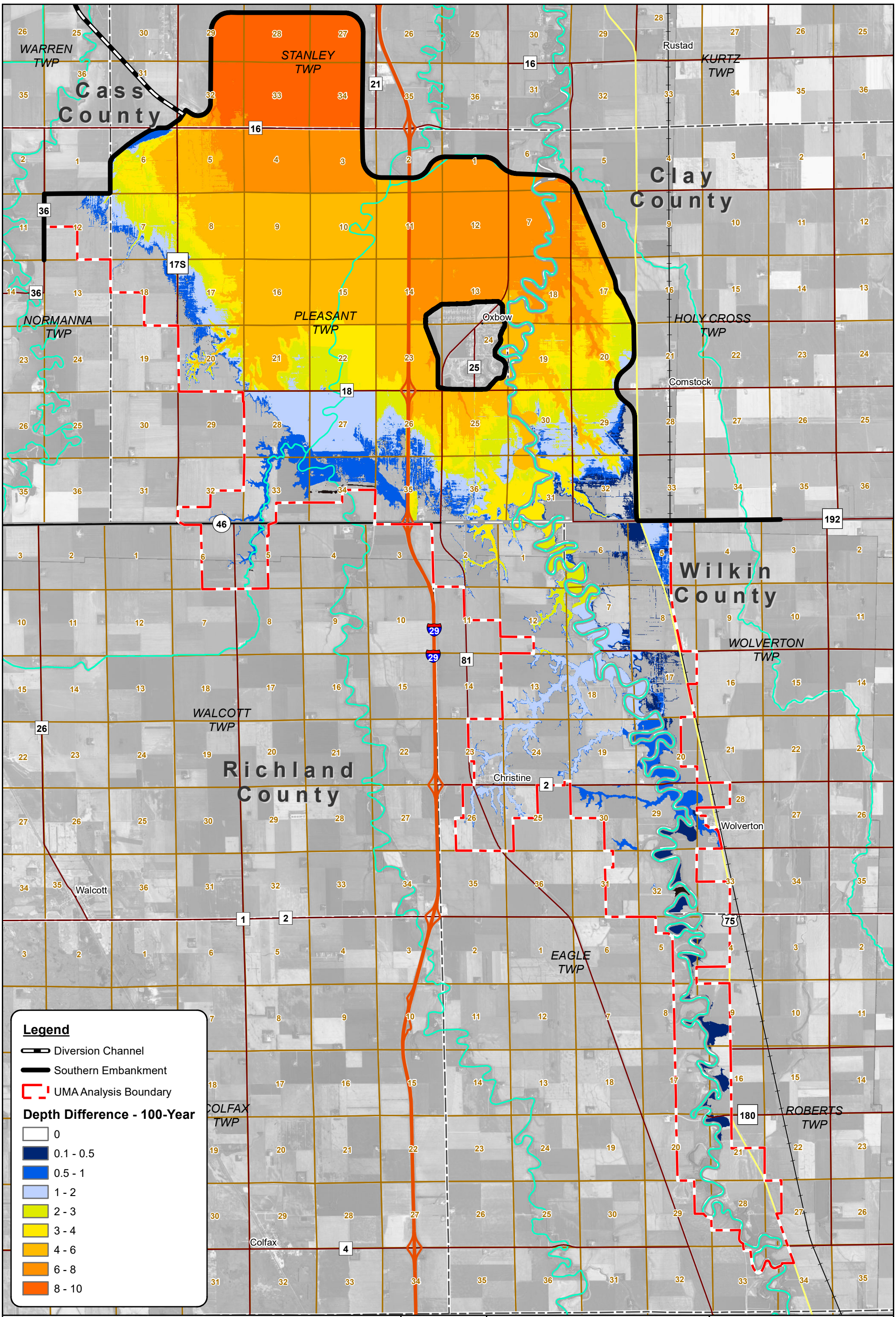

FM AREA DIVERSION
UPSTREAM MITIGATION AREA
FLOOD DEPTH - 100 YEAR FLOOD EVENT

Created By: KMV Date Created: 06/18/18 Date Saved: 03/04/22 Date Exported: 03/04/22
Plotted By: kyle.volk Parcel Date: Varies Aerial Image: N/A Elevation Data: 2008 Lidar
Horizontal Datum: NAD 1983 StatePlane North Dakota South FIPS 3302 Feet Vertical Datum: NAVD1988
T:\Projects\19100\19116\2021_UMA_PRAM_6\Public_Meeting_Map_2022_03_01_100yr.mxd

N W E S

0 0.65 1.3 2.6 Miles

Source: CLOMR FEMA Case Number 19-08-0683R

FM AREA DIVERSION

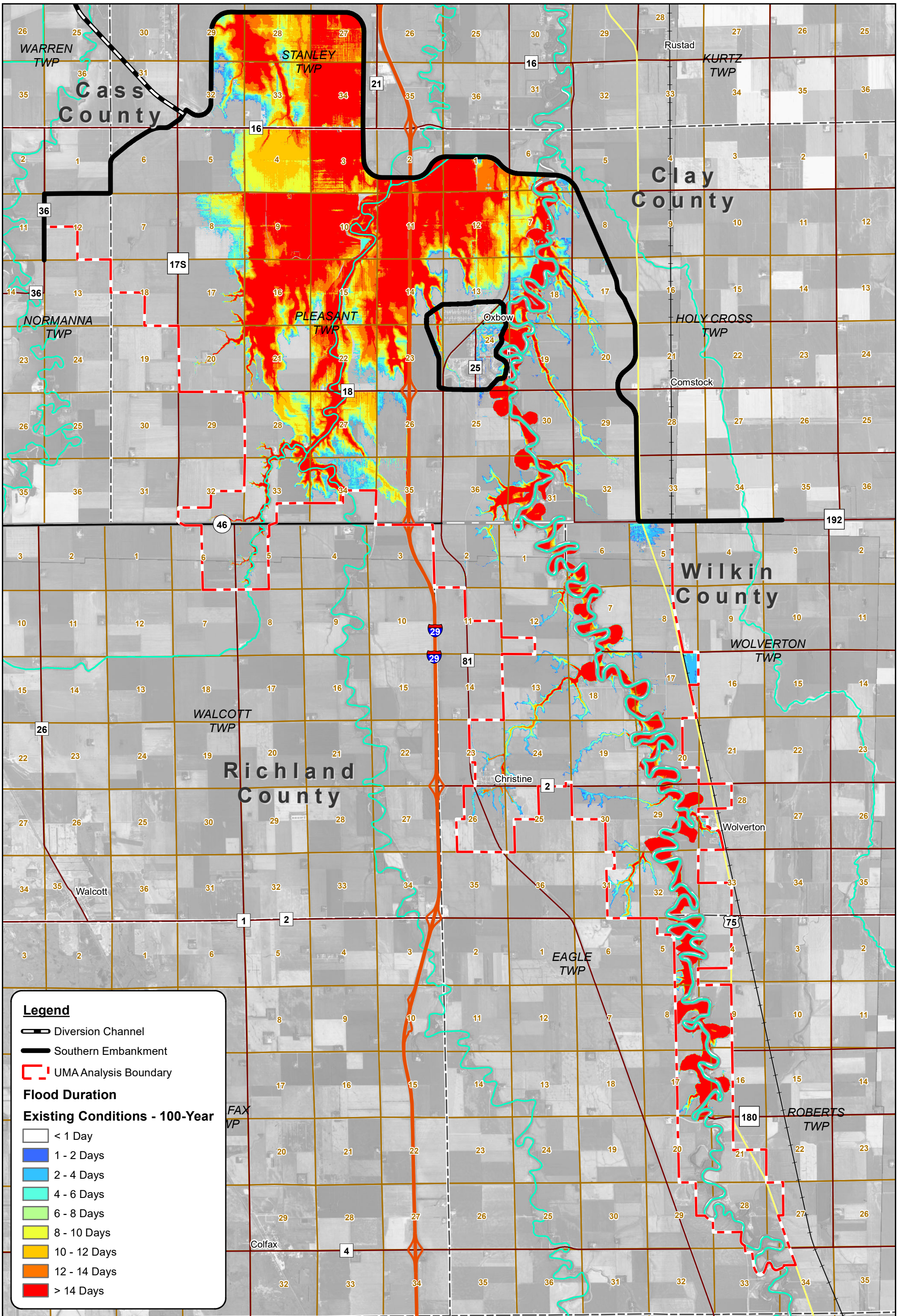

FM AREA DIVERSION
UPSTREAM MITIGATION AREA
FLOOD DURATION - 100 YEAR FLOOD EVENT

Created By: KMV Date Created: 06/18/18 Date Saved: 03/04/22 Date Exported: 03/04/22
Plotted By: kyle.volk Parcel Date: Varies Aerial Image: N/A Elevation Data: 2008 Lidar
Horizontal Datum: NAD 1983 StatePlane North Dakota South FIPS 3302 Feet Vertical Datum: NAVD1988
T:\Projects\19100\19116\2021_UMA_PRAM_6\Public_Meeting_Map_2022_03_01_100yr.mxd

N W E S

0 0.65 1.3 2.6 Miles

Source: CLOMR FEMA Case Number 19-08-0683R

FM AREA DIVERSION

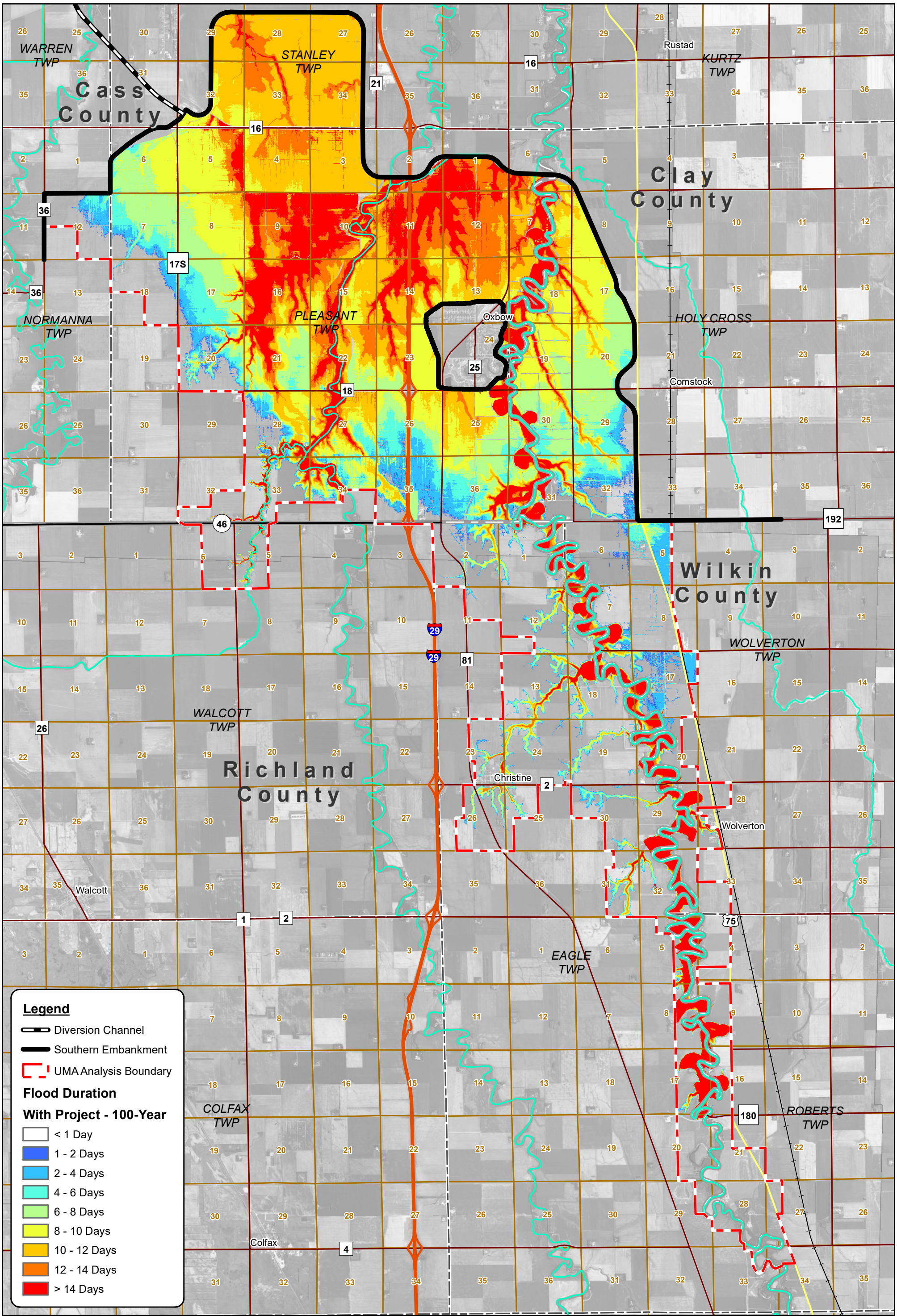

FM AREA DIVERSION
UPSTREAM MITIGATION AREA
FLOOD DURATION - 100 YEAR FLOOD EVENT

Source: CLOMR FEMA Case Number 19-08-0683R

FM AREA DIVERSION

Created By: KMV Date Created: 06/18/18 Date Saved: 03/04/22 Date Exported: 03/04/22
Plotted By: kyle.volk Parcel Date: Varies Aerial Image: N/A Elevation Data: 2008 Lidar
Horizontal Datum: NAD 1983 StatePlane North Dakota South FIPS 3302 Feet Vertical Datum: NAVD1988
T:\Projects\19100\19116\2021_UMA_PRAM_6\Public_Meeting_Map_2022_03_01_100yr.mxd

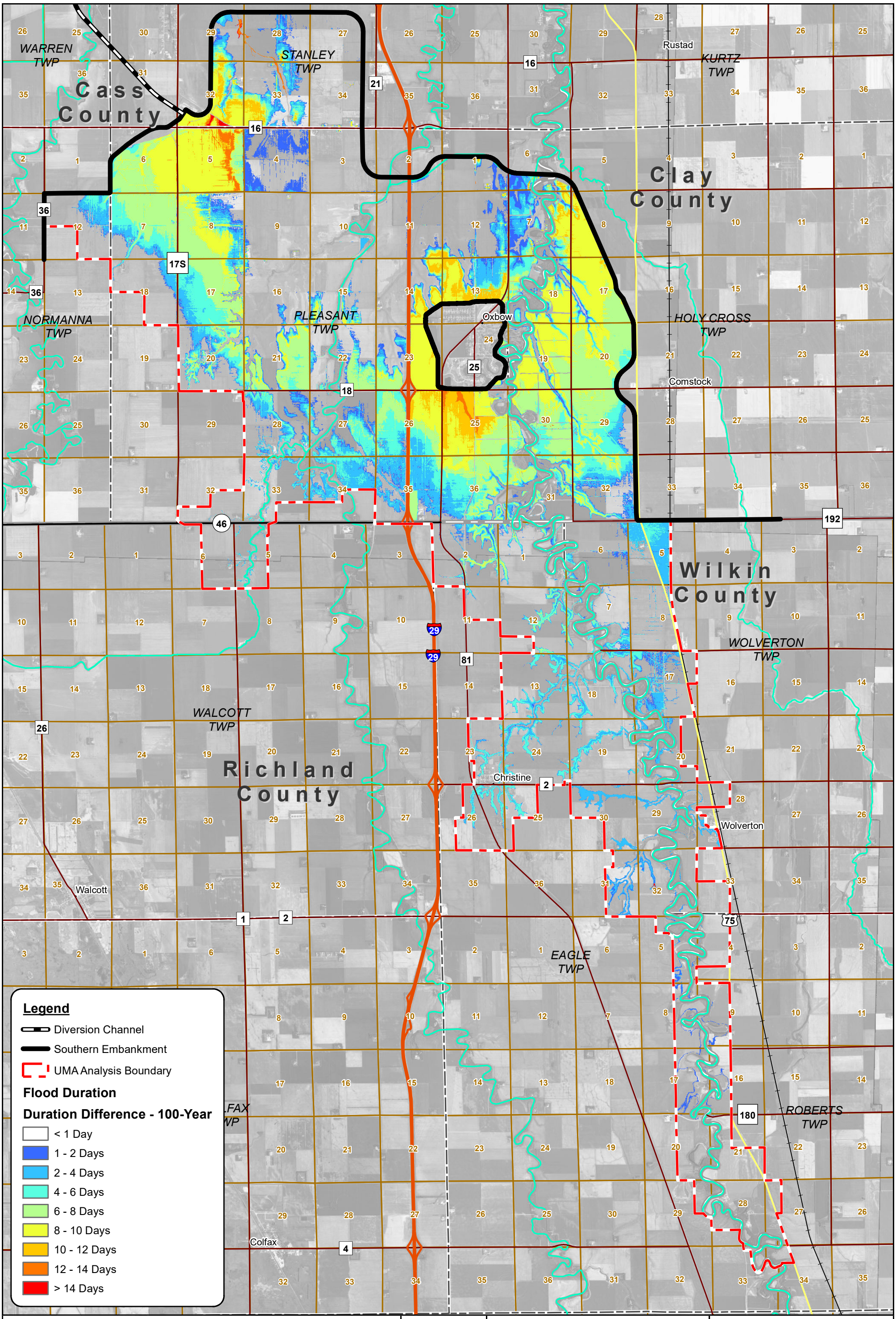

FM AREA DIVERSION
UPSTREAM MITIGATION AREA
FLOOD DURATION - 100 YEAR FLOOD EVENT

Created By: KMV Date Created: 06/18/18 Date Saved: 03/04/22 Date Exported: 03/04/22
Plotted By: kyle.volk Parcel Date: Varies Aerial Image: N/A Elevation Data: 2008 Lidar
Horizontal Datum: NAD 1983 StatePlane North Dakota South FIPS 3302 Feet Vertical Datum: NAVD1988
T:\Projects\19100\19116\2021_UMA_PRAM_6\Public_Meeting_Map_2022_03_01_100yr.mxd

N W E S

0 0.65 1.3 2.6 Miles

Source: CLOMR FEMA Case Number 19-08-0683R

FM AREA DIVERSION