











-  CR16 Re-Alignment
-  Permanent ROW
-  Temporary ROW
- Revised Alignment**
-  Bench
-  Low Flow Channel
-  Diversion Channel Bottom
-  Side Slope
-  Top of Excavated Material Berm
-  Bridge Locations (may be subject to change)
-  Parcels

Shyenne River Hydraulic Structure

Diversion Inlet and Bridge - 170th Ave SE  
Cass County Highway 17  
(Additional real estate will be required for roadway realignment)

Overflow Embankment

Reconstruct I-29  
Bridges over Wild Rice River

Reconstruct I-29  
Exit 54 and Cass County Highway 16  
(Additional real estate will be required for roadway realignment)

Bridge - Cass County Highway 81

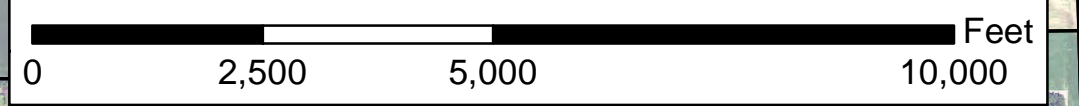
Red River Control Structure

Tieback Embankment

Wild Rice River Control Structure

Wolverton Creek

BNSF Railway Moorhead Subdivision



**Diversion Channel Alignment  
Inlet to Shyenne River November 2012**



Path: Z:\2010\11\17\12\_7\_10\GIS\1011\_Shyenne\_Altov\_Map\_OVERALL.mxd 11/26/2012 10:38:33AM (external)