
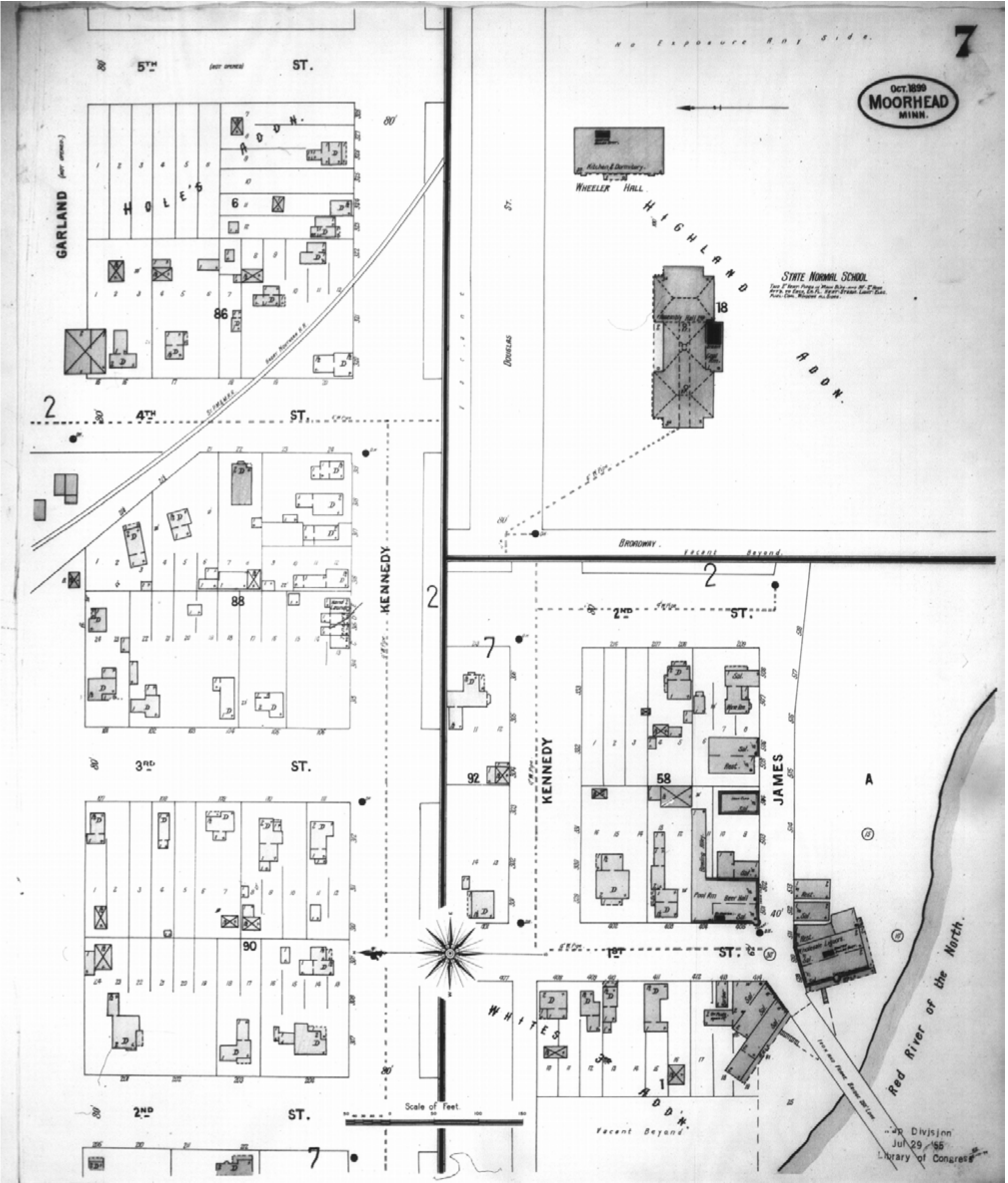



[www.historicalinfo.com](http://www.historicalinfo.com)

 <p>HISTORICAL INFORMATION GATHERERS, INC.</p>	<p>Map Type: Fire Insurance Publisher: Sanborn-Perris Map Co.</p> <p>Map Date: October 1899 Revised Date: Republished: Sheet Number: 2</p>	<p>1899</p>	<p>Digital Images Created By Historical Information Gatherers, Inc.</p> <p>HIG Project No. 121561</p> <p>©2012 Historical Information Gatherers, Inc.</p>
		<p>Moorhead, MN</p>	

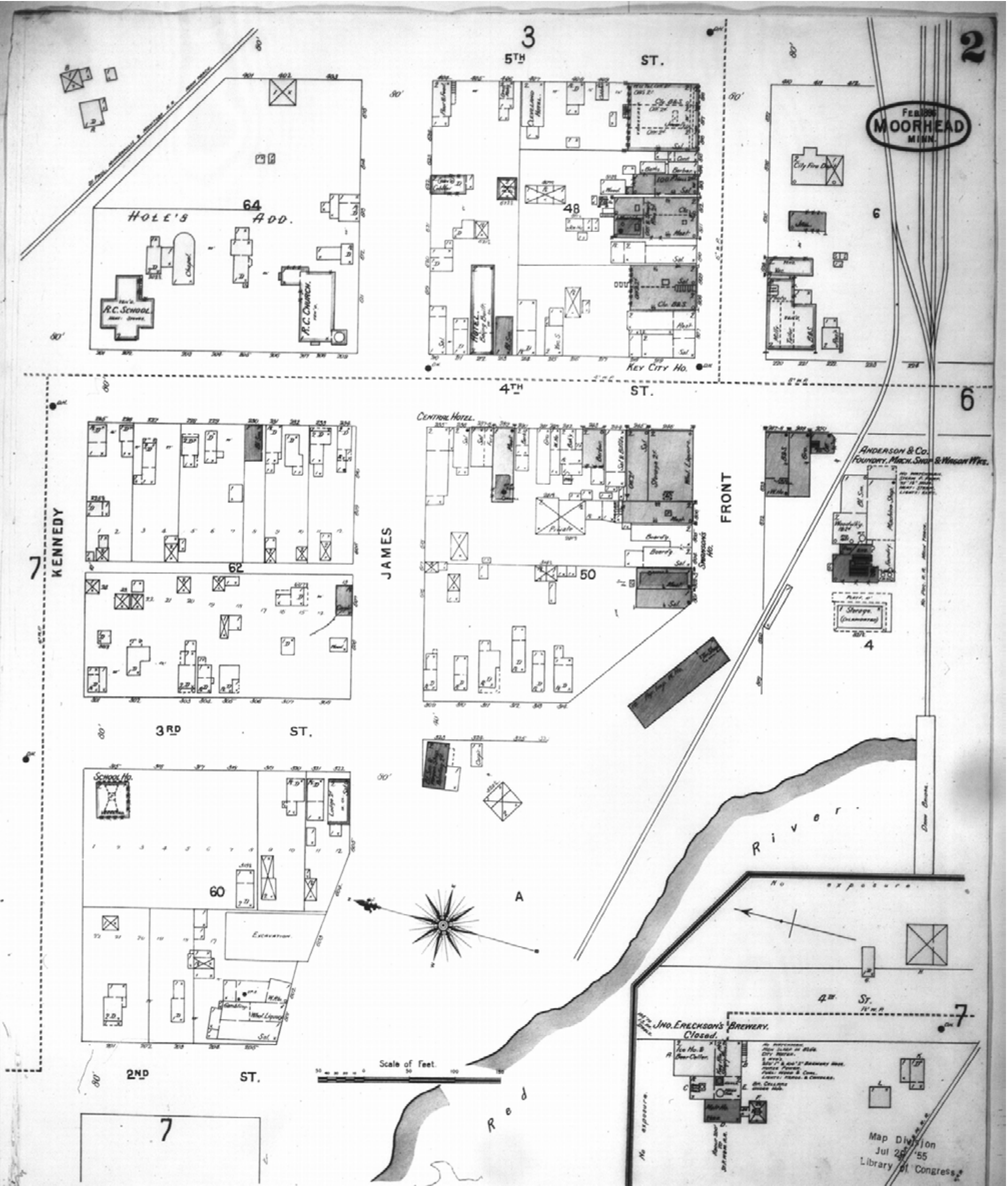




[www.historicalinfo.com](http://www.historicalinfo.com)

 <p>HISTORICAL INFORMATION GATHERERS, INC.</p>	Map Type: Fire Insurance Publisher: Sanborn-Perris Map Co.	1899	Digital Images Created By Historical Information Gatherers, Inc.
	Map Date: October 1899 Revised Date: Republished: Sheet Number: 7	Moorhead, MN	HIG Project No. 121561 ©2012 Historical Information Gatherers, Inc.





[www.historicalinfo.com](http://www.historicalinfo.com)

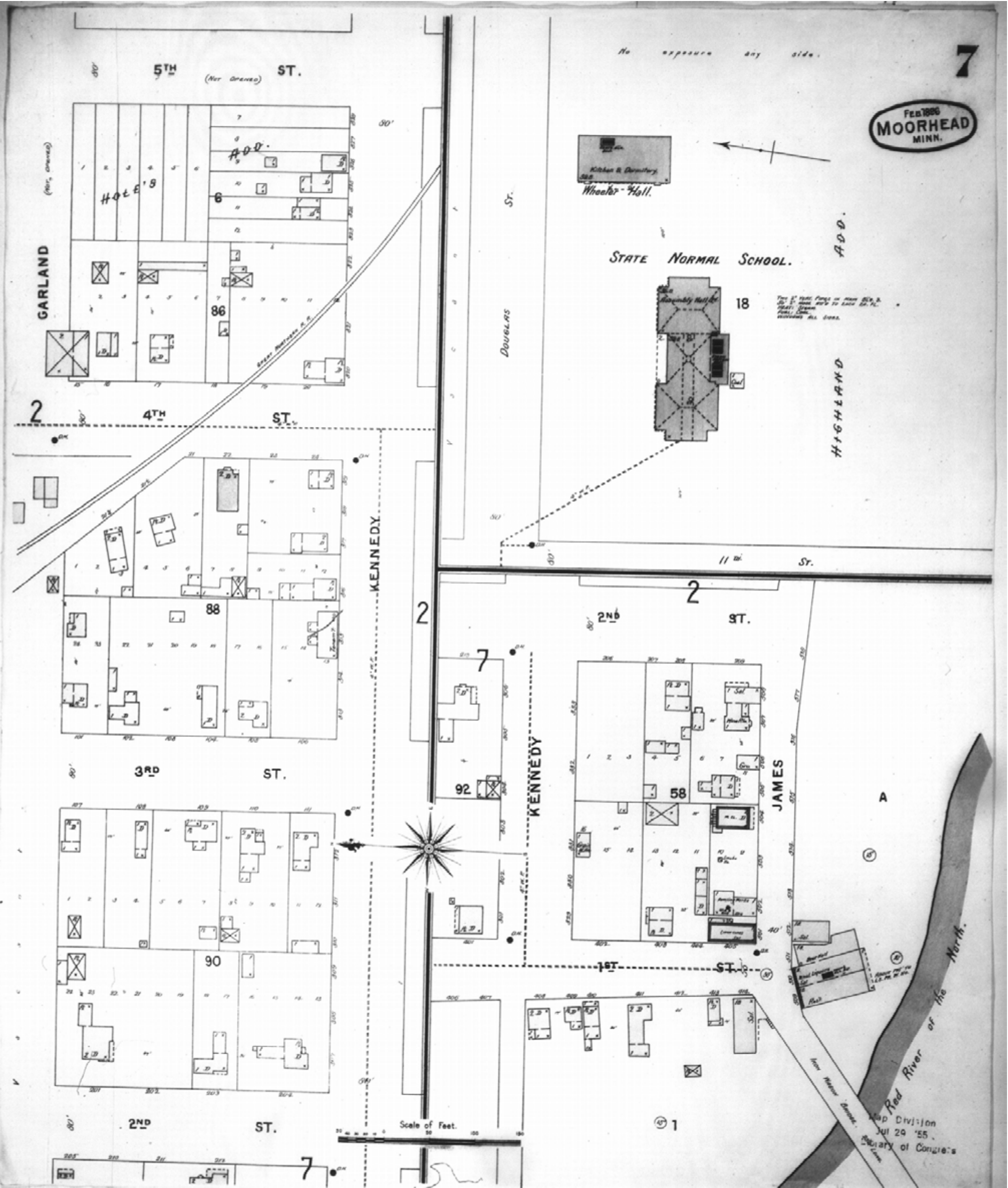


Map Type: Fire Insurance  
Publisher: Sanborn-Perris Map Co.  
Map Date: February 1896  
Revised Date:  
Republished:  
Sheet Number: 2

1896  
Moorhead, MN

Digital Images Created By  
Historical Information Gatherers, Inc.  
HIG Project No. 121561  
©2012 Historical Information Gatherers, Inc.





[www.historicalinfo.com](http://www.historicalinfo.com)

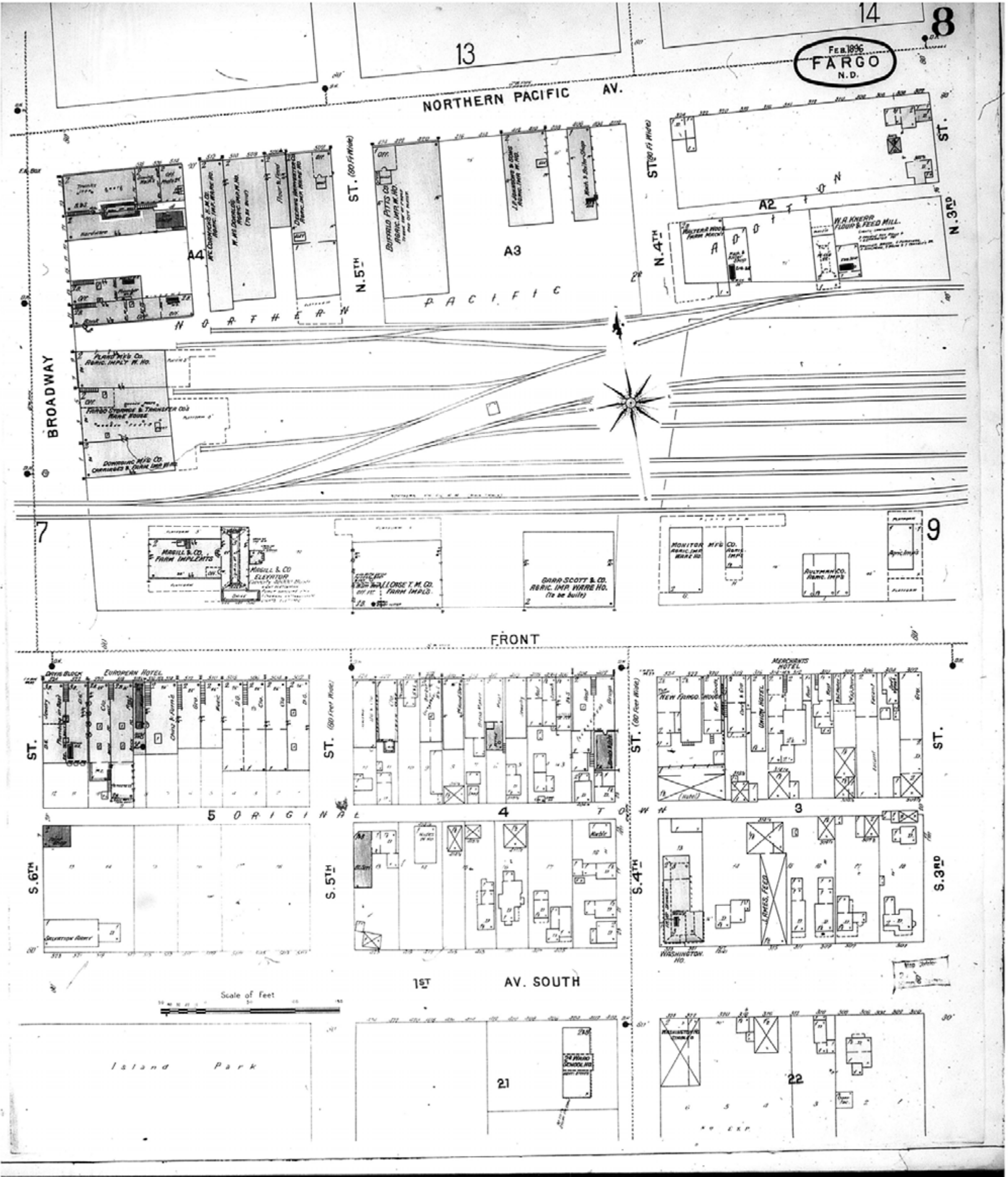


Map Type: Fire Insurance  
Publisher: Sanborn-Perris Map Co.  
Map Date: February 1896  
Revised Date:  
Republished:  
Sheet Number: 7

1896  
Moorhead, MN

Digital Images Created By  
Historical Information Gatherers, Inc.  
HIG Project No. 121561  
©2012 Historical Information Gatherers, Inc.



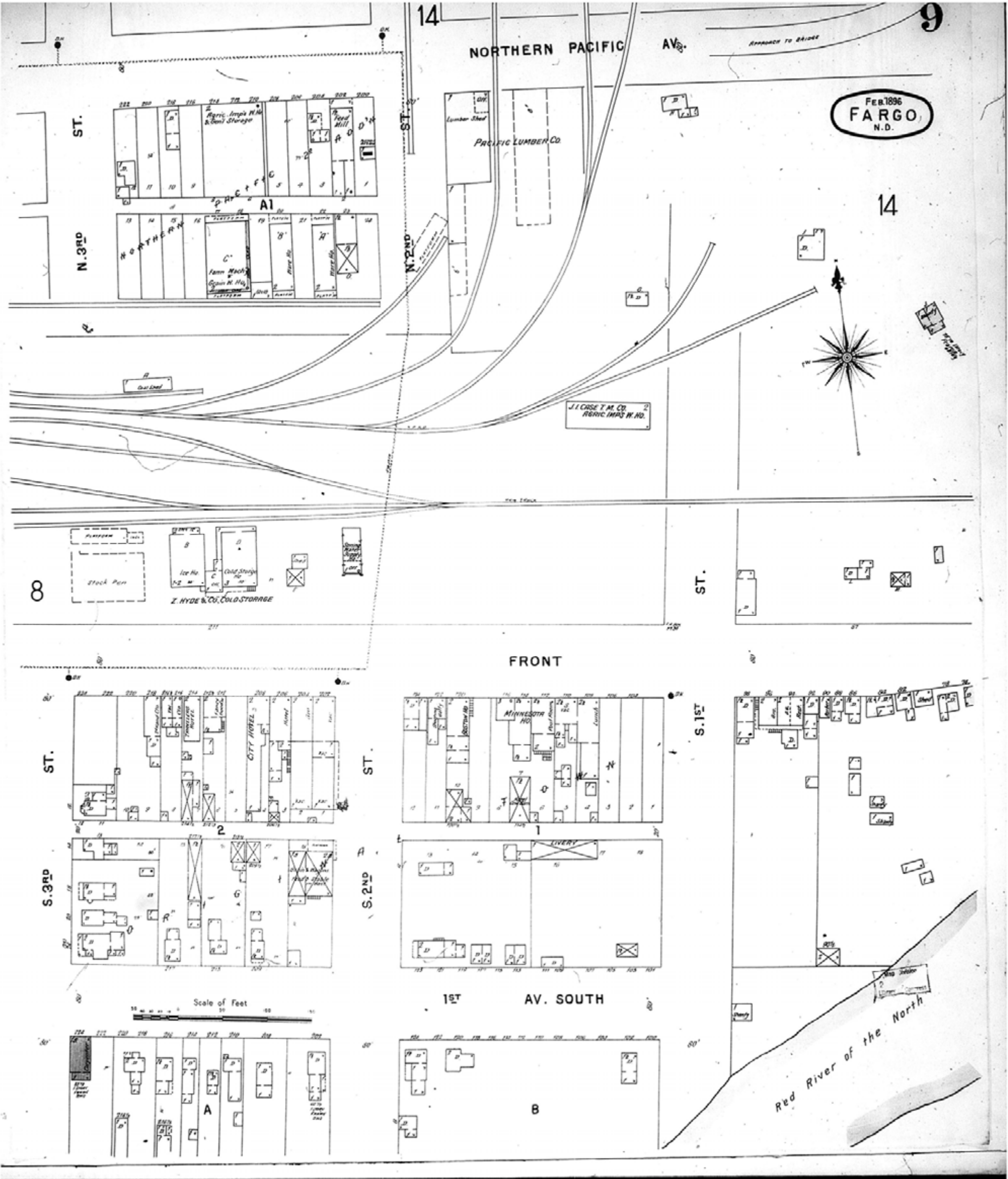


Map Type: Fire Insurance  
Publisher: Sanborn-Perris Map Co.  
Map Date: February 1896  
Revised Date:  
Republished:  
Sheet Number: 8


1896  
Fargo, ND

Digital Images Created By  
Historical Information Gatherers, Inc.  
HIG Project No. 121561  
©2012 Historical Information Gatherers, Inc.









[www.historicalinfo.com](http://www.historicalinfo.com)

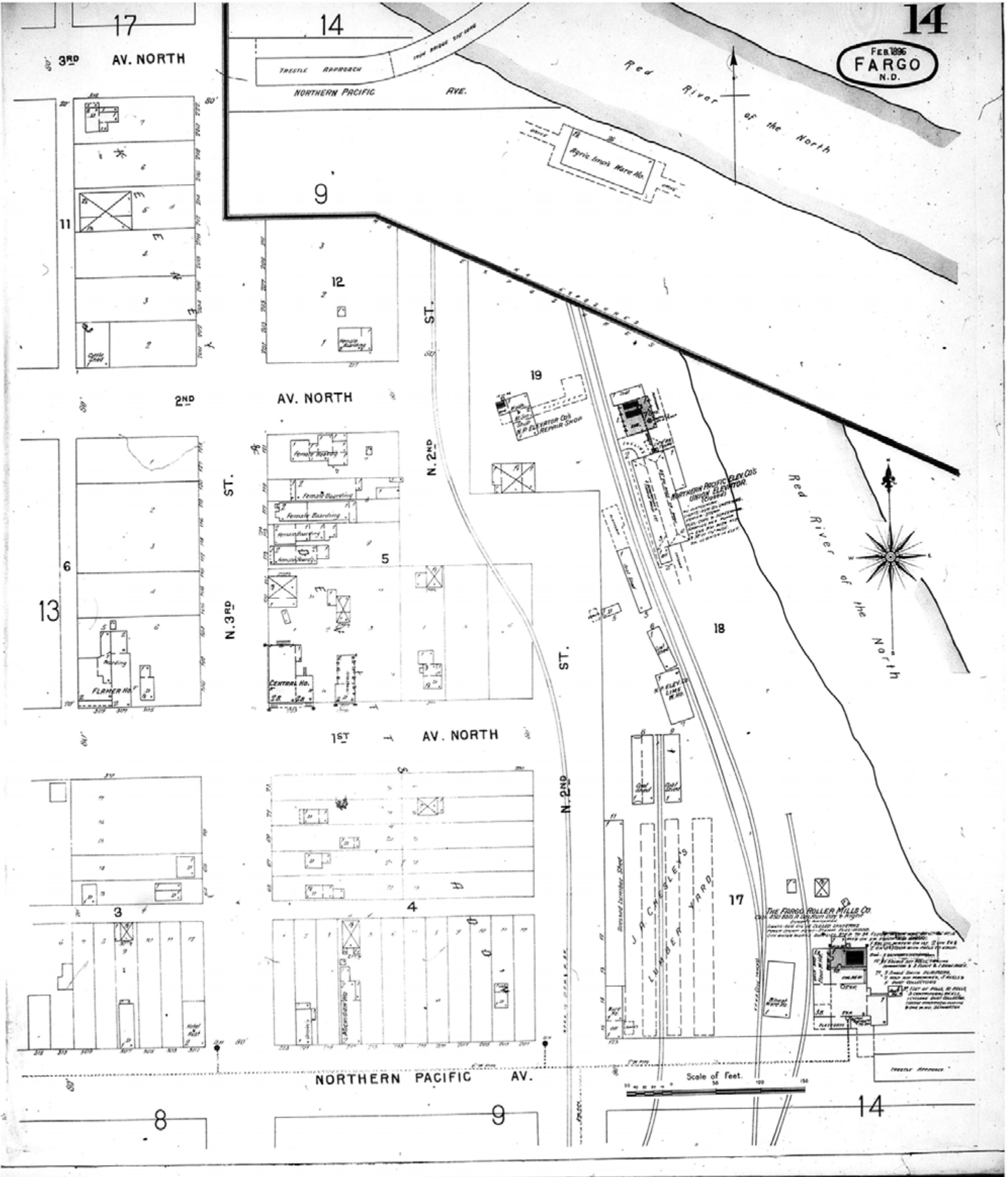


Map Type: Fire Insurance  
Publisher: Sanborn-Perris Map Co.  
Map Date: February 1896  
Revised Date:  
Republished:  
Sheet Number: 13

1896  
Fargo, ND

Digital Images Created By  
Historical Information Gatherers, Inc.  
HIG Project No. 121561  
©2012 Historical Information Gatherers, Inc.



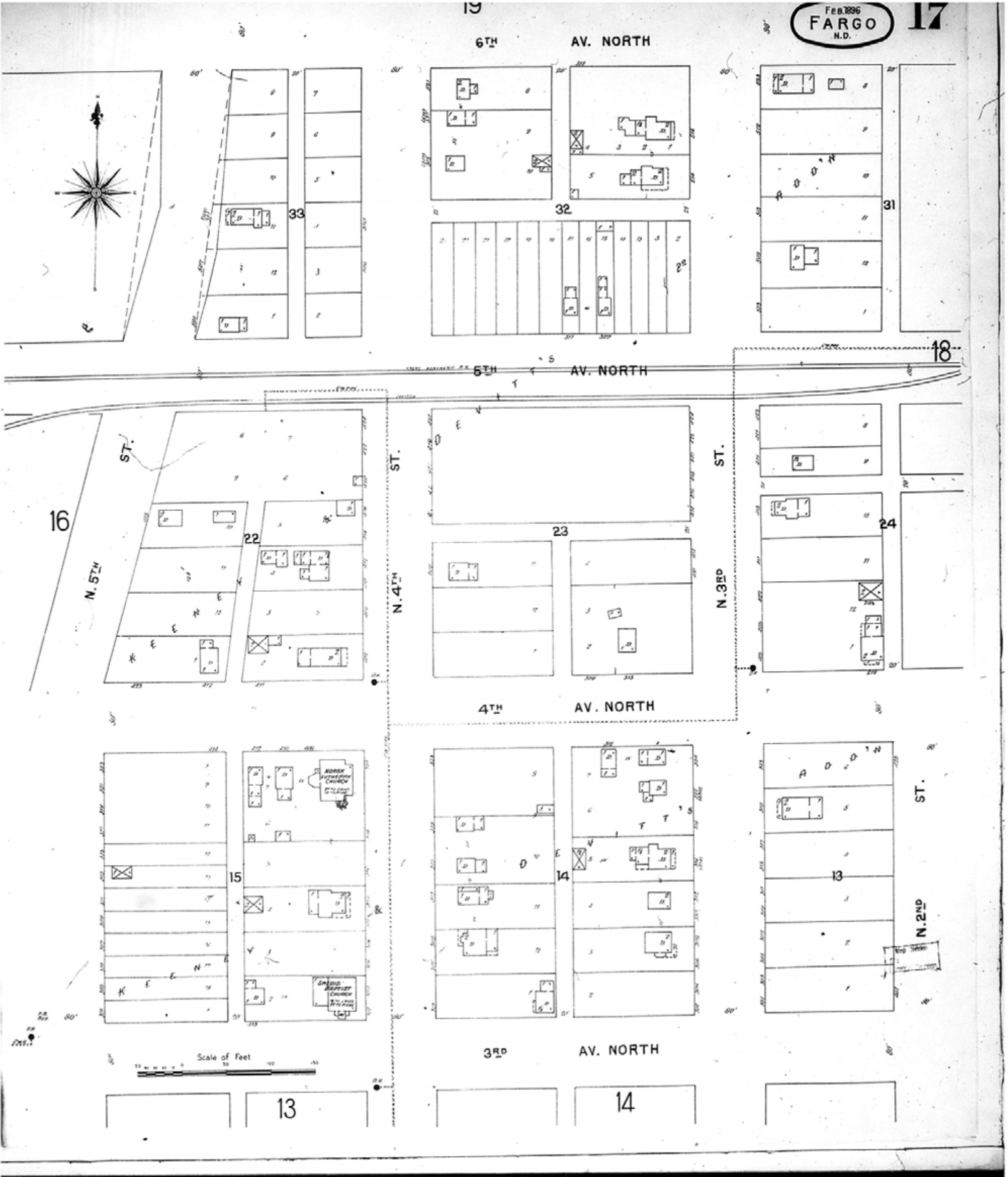


Map Type: Fire Insurance  
Publisher: Sanborn-Perris Map Co.  
Map Date: February 1896  
Revised Date:  
Republished:  
Sheet Number: 14

1896  
Fargo, ND

Digital Images Created By  
Historical Information Gatherers, Inc.  
HIG Project No. 121561  
©2012 Historical Information Gatherers, Inc.

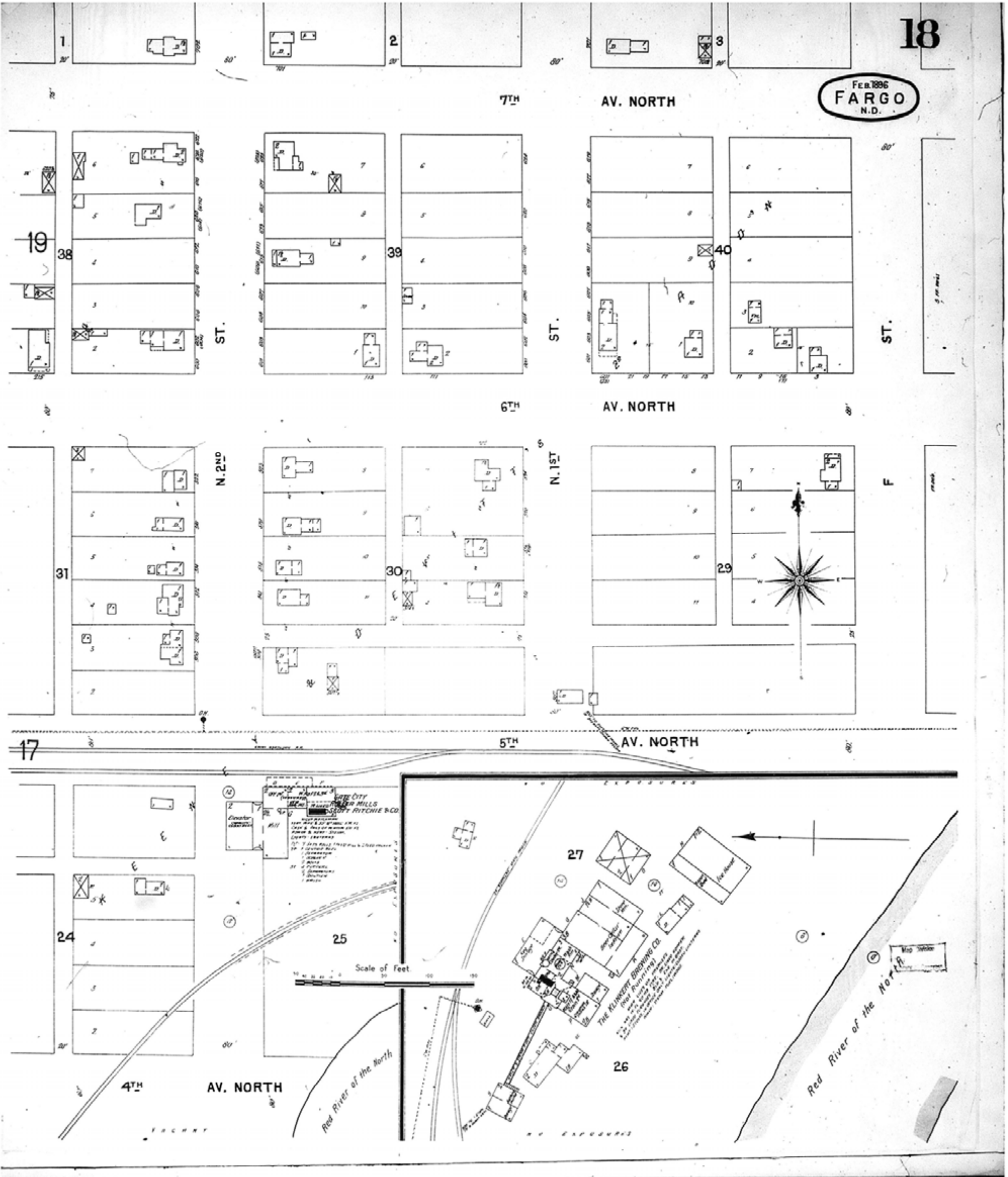




[www.historicalinfo.com](http://www.historicalinfo.com)

	Map Type: Fire Insurance Publisher: Sanborn-Perris Map Co.	1896	Digital Images Created By Historical Information Gatherers, Inc.  HIG Project No. 121561  ©2012 Historical Information Gatherers, Inc.
	Map Date: February 1896 Revised Date: Republished: Sheet Number: 17	Fargo, ND	





[www.historicalinfo.com](http://www.historicalinfo.com)

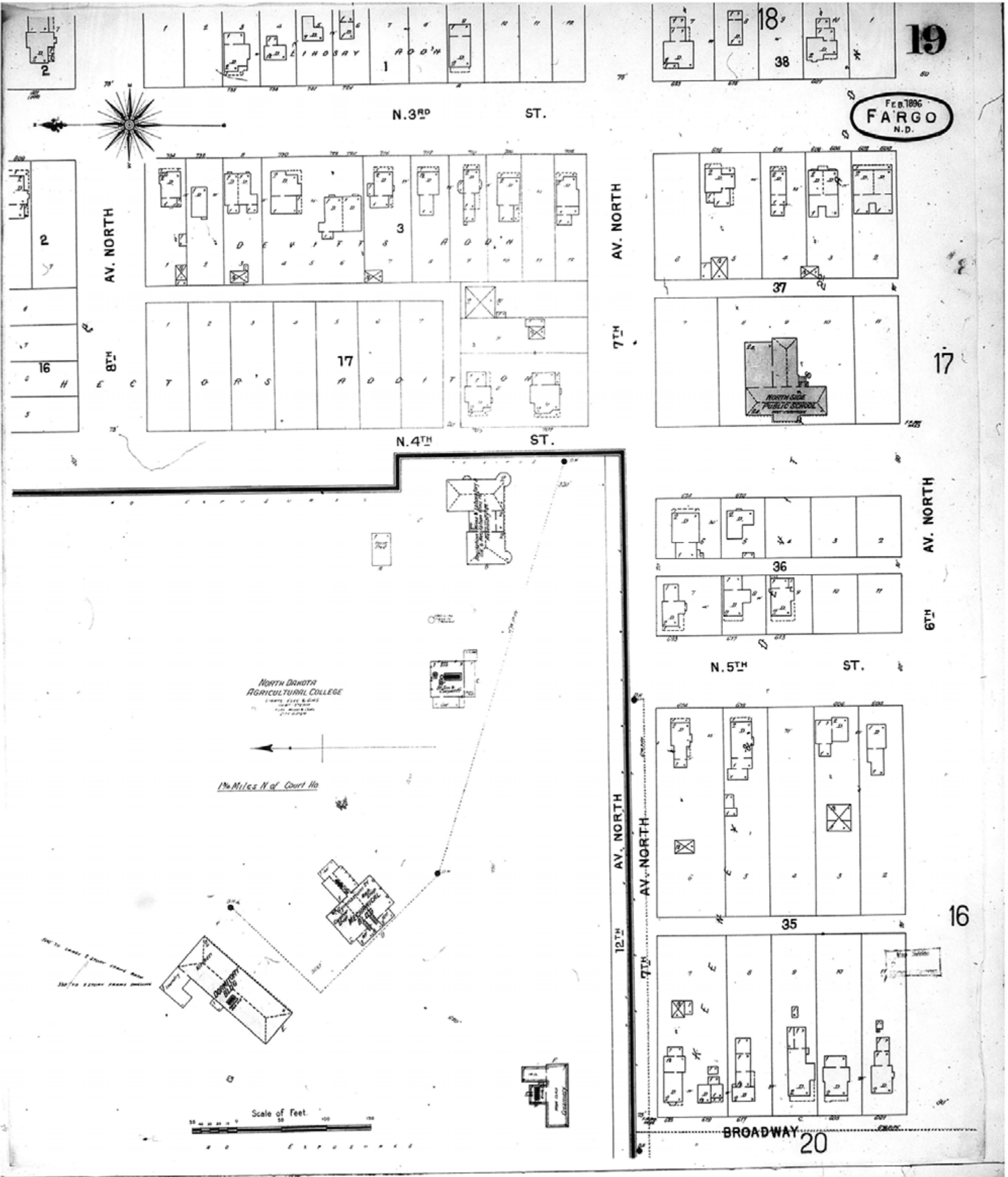


Map Type: Fire Insurance  
Publisher: Sanborn-Perris Map Co.  
  
Map Date: February 1896  
Revised Date:  
Republished:  
Sheet Number: 18

1896  
  
Fargo, ND

Digital Images Created By  
Historical Information Gatherers, Inc.  
  
HIG Project No. 121561  
  
©2012 Historical Information Gatherers, Inc.





FEB. 1896  
FARGO  
N.D.

NORTH DAKOTA  
AGRICULTURAL COLLEGE

1 1/2 Miles N. of Court Ho.

Scale of Feet  
0 50 100 150

[www.historicalinfo.com](http://www.historicalinfo.com)

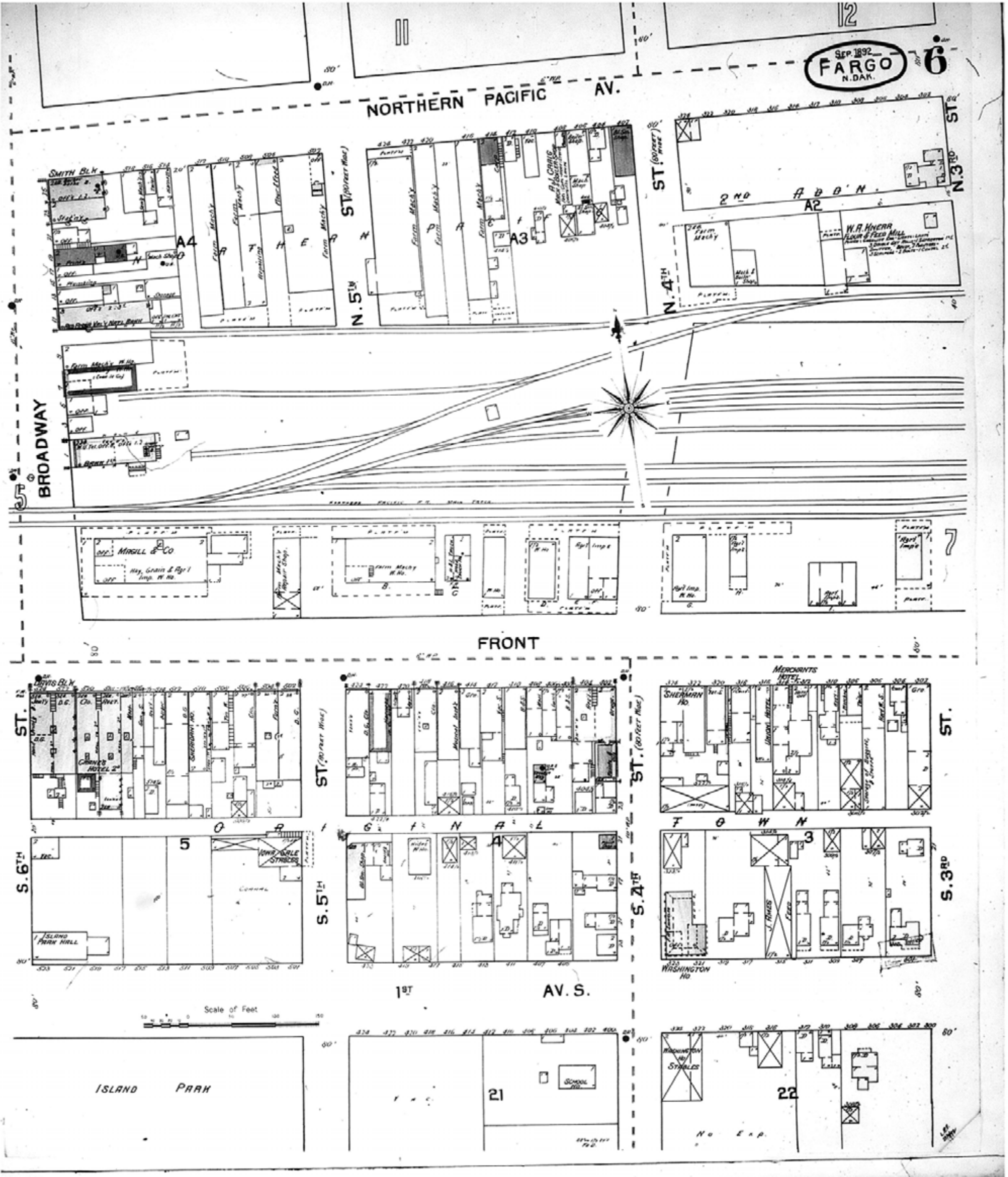


Map Type: Fire Insurance  
Publisher: Sanborn-Perris Map Co.  
Map Date: February 1896  
Revised Date:  
Republished:  
Sheet Number: 19

1896  
Fargo, ND

Digital Images Created By  
Historical Information Gatherers, Inc.  
HIG Project No. 121561  
©2012 Historical Information Gatherers, Inc.





[www.historicalinfo.com](http://www.historicalinfo.com)

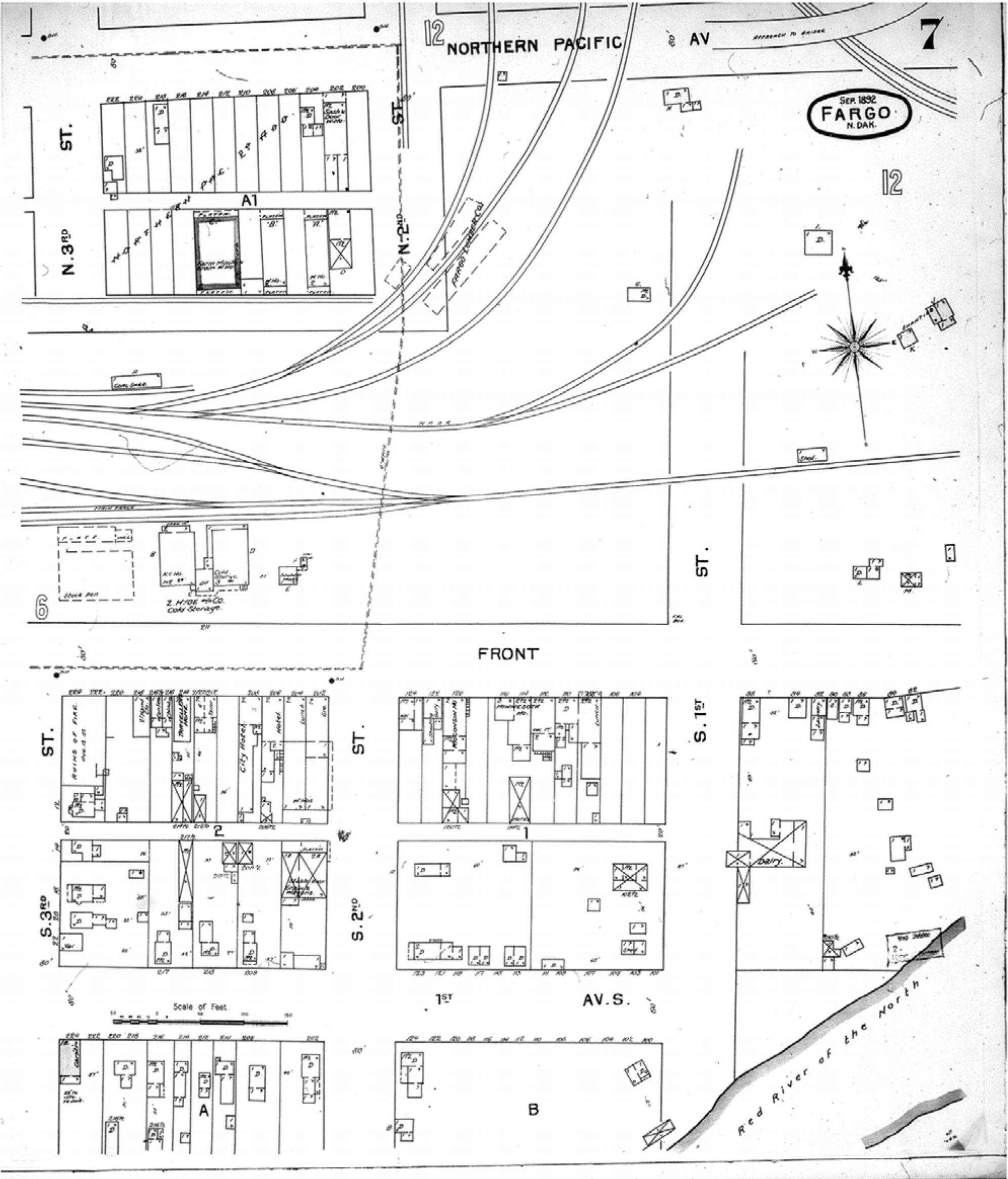


Map Type: Fire Insurance  
Publisher: Sanborn-Perris Map Co.  
  
Map Date: September 1892  
Revised Date:  
Republished:  
Sheet Number: 6

1892  
  
Fargo, ND

Digital Images Created By  
Historical Information Gatherers, Inc.  
  
HIG Project No. 121561  
  
©2012 Historical Information Gatherers, Inc.





[www.historicalinfo.com](http://www.historicalinfo.com)

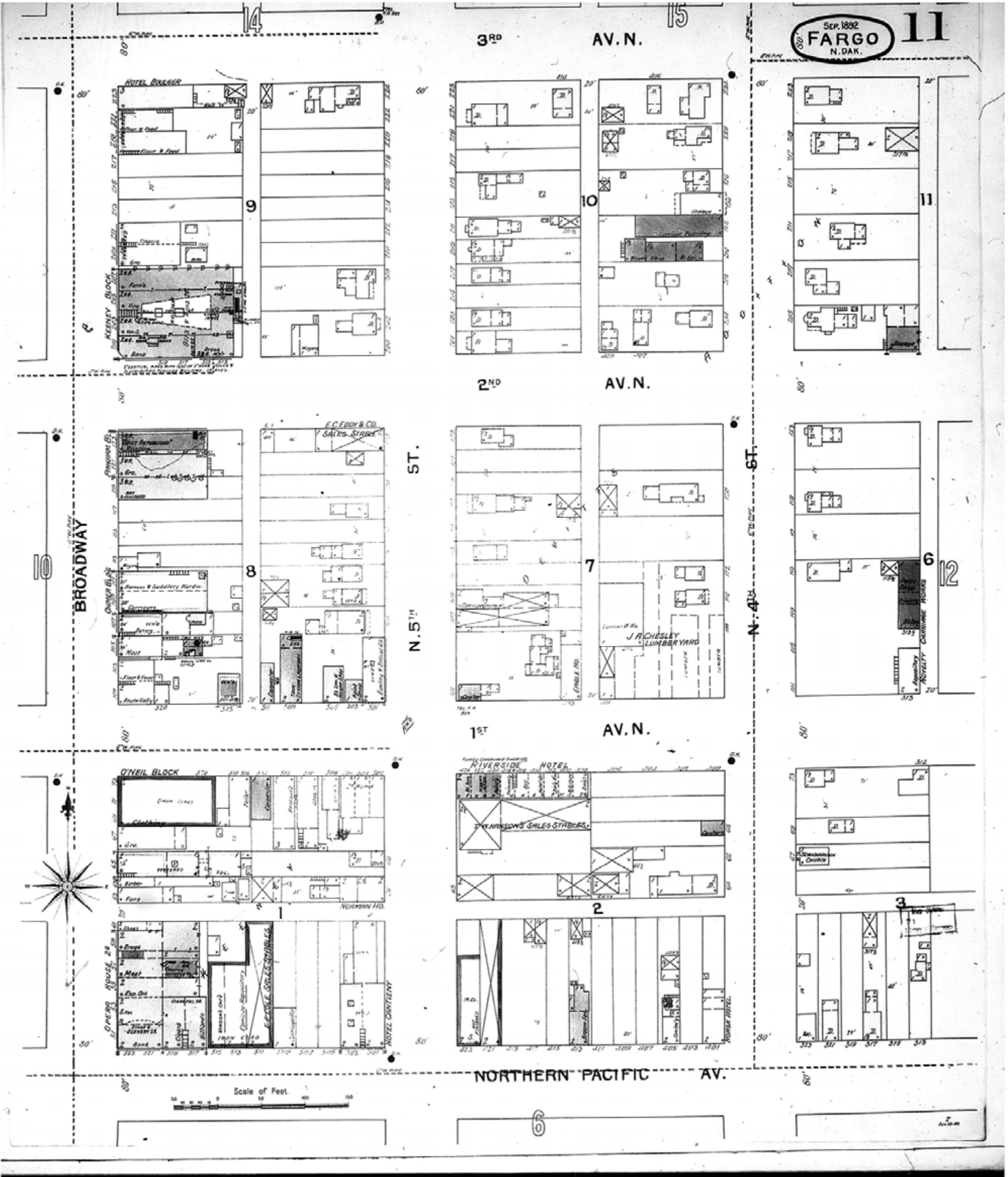


Map Type: Fire Insurance  
Publisher: Sanborn-Perris Map Co.  
Map Date: September 1892  
Revised Date:  
Republished:  
Sheet Number: 7

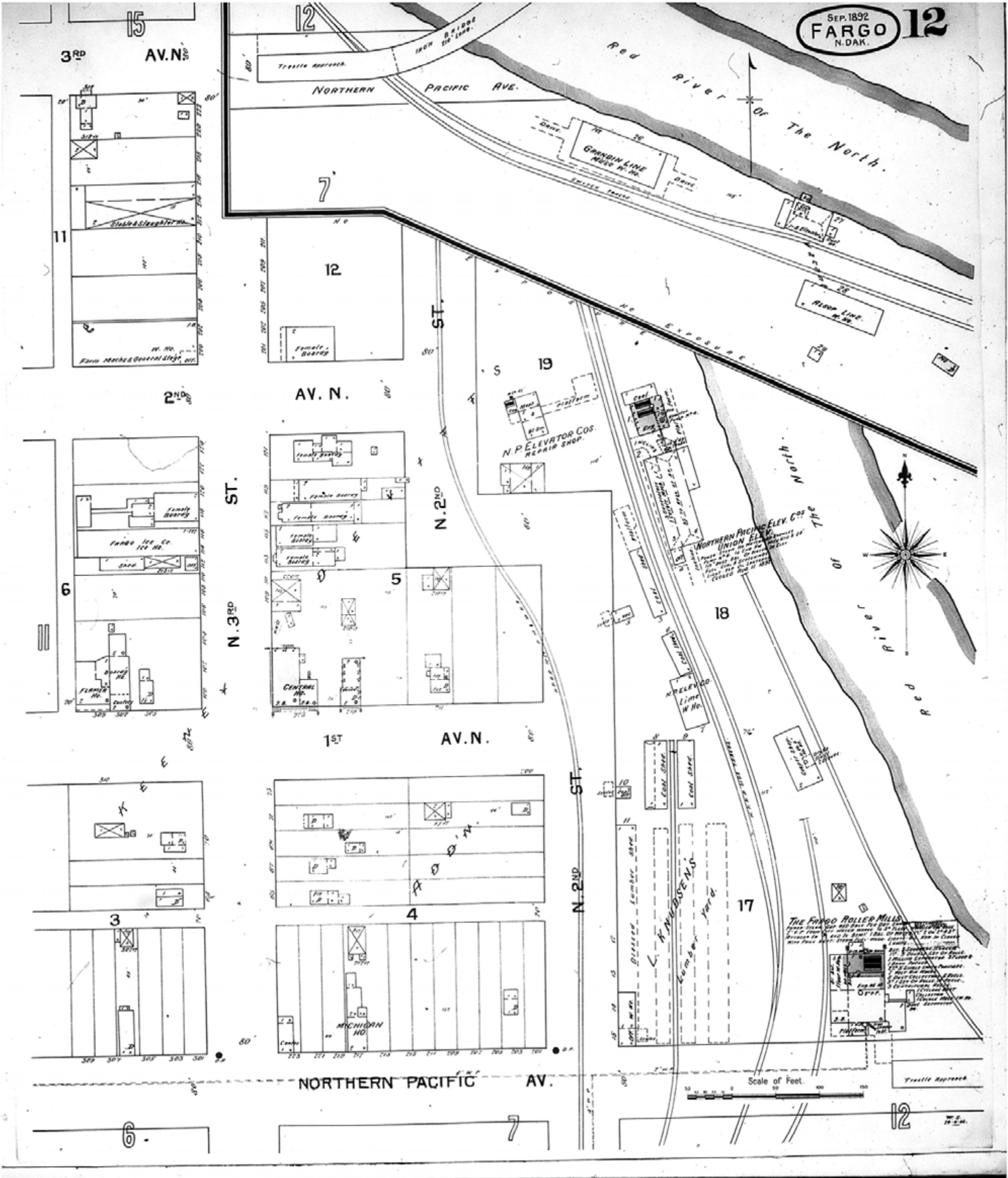
1892  
Fargo, ND

Digital Images Created By  
Historical Information Gatherers, Inc.  
HIG Project No. 121561  
©2012 Historical Information Gatherers, Inc.






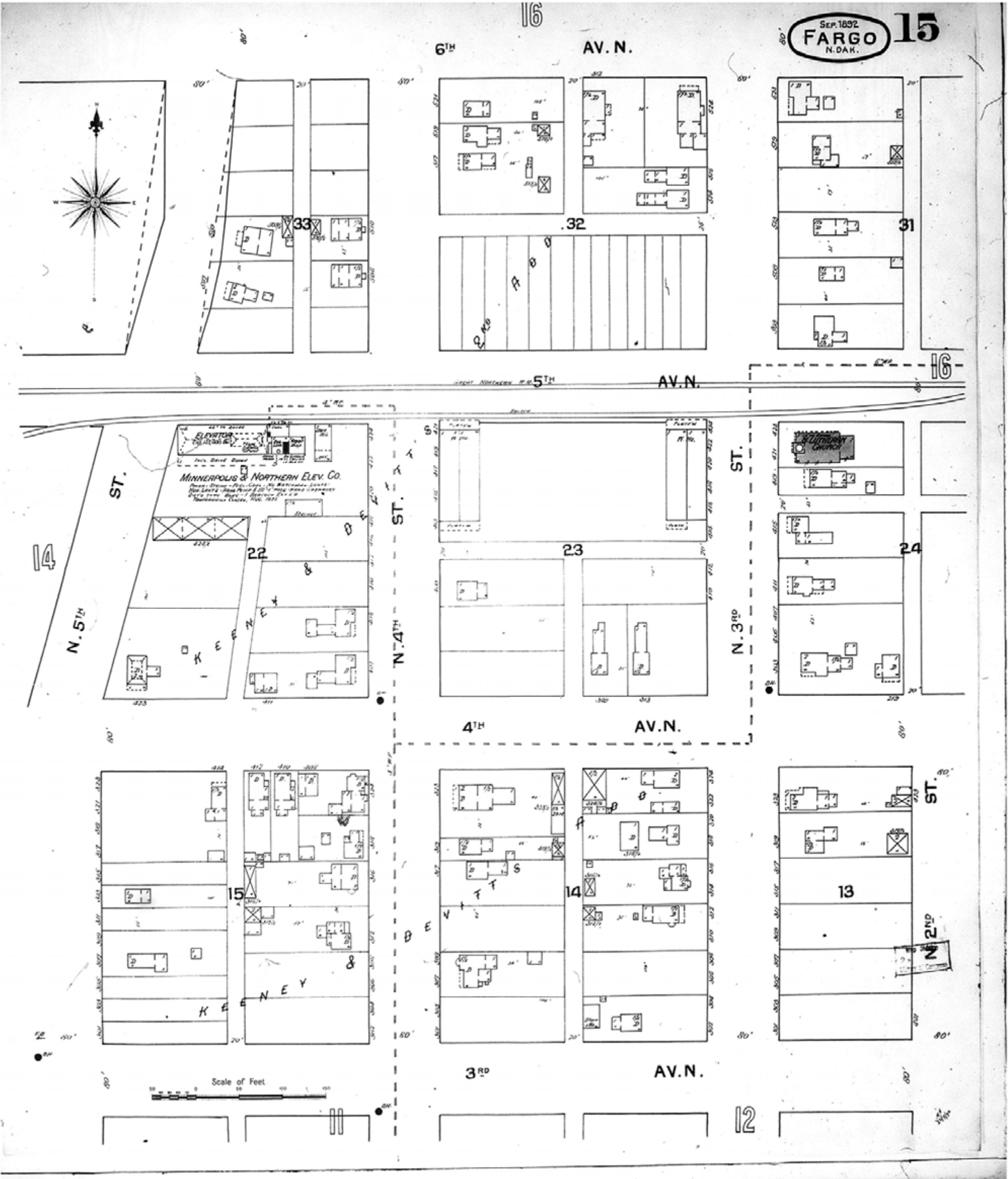





[www.historicalinfo.com](http://www.historicalinfo.com)

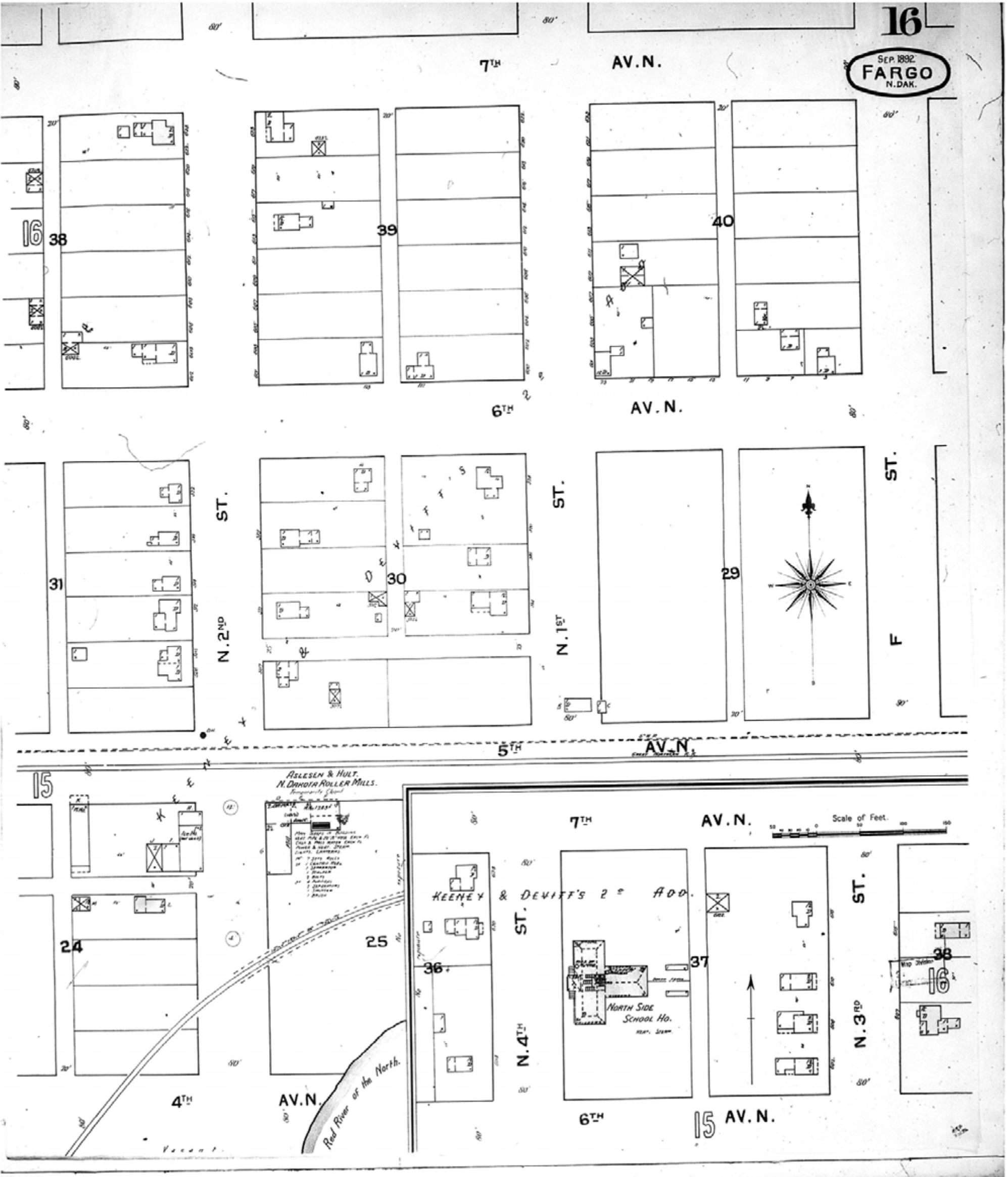
 <p>HISTORICAL INFORMATION GATHERERS, INC.</p>	<p>Map Type: Fire Insurance Publisher: Sanborn-Perris Map Co.</p> <p>Map Date: September 1892 Revised Date: Republished: Sheet Number: 12</p>	<p>1892</p> <p>Fargo, ND</p>	<p>Digital Images Created By Historical Information Gatherers, Inc.</p> <p>HIG Project No. 121561</p> <p>©2012 Historical Information Gatherers, Inc.</p>
--	---	------------------------------	---






[www.historicalinfo.com](http://www.historicalinfo.com)

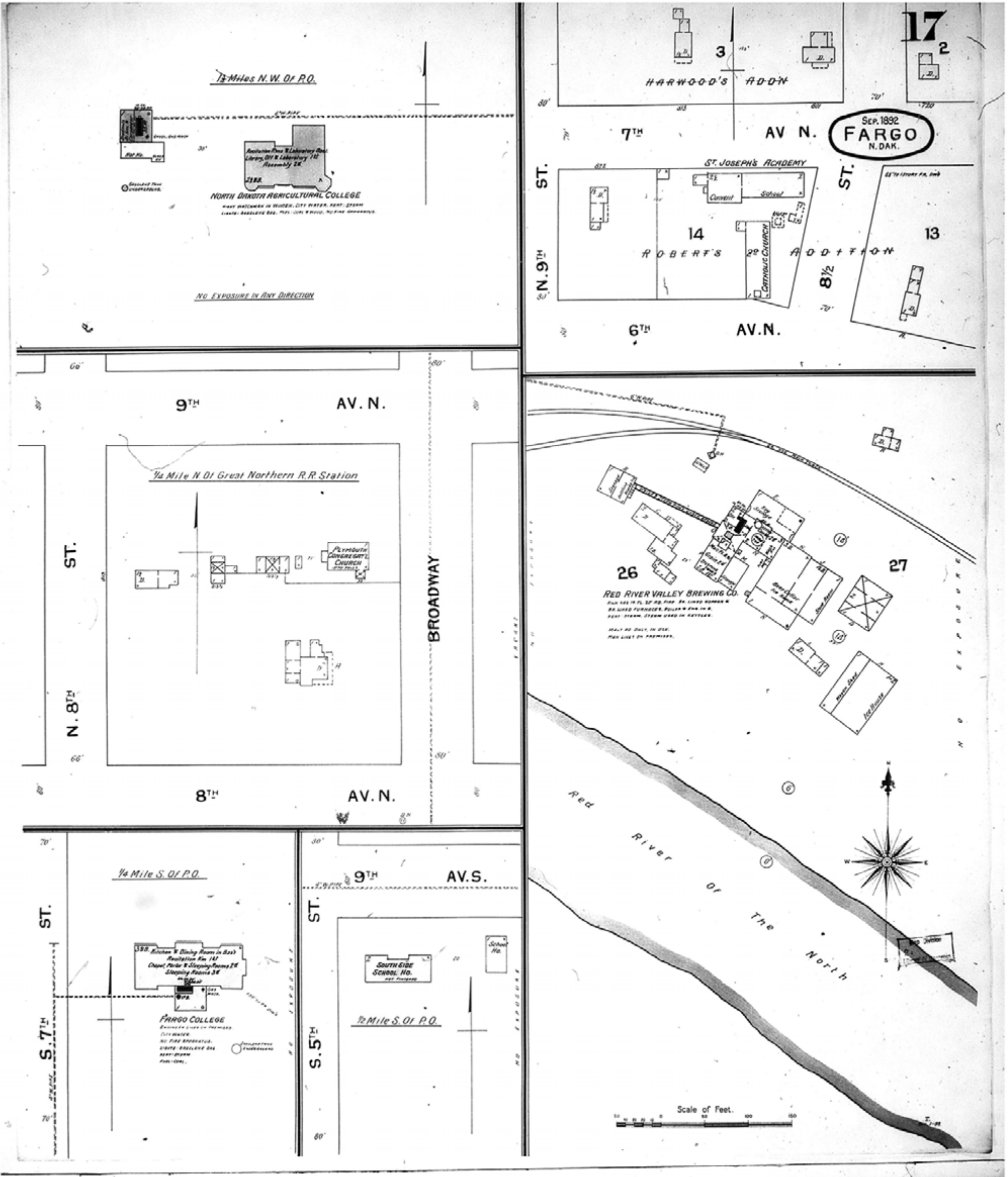
	Map Type: Fire Insurance Publisher: Sanborn-Perris Map Co.	1892	Digital Images Created By Historical Information Gatherers, Inc.  HIG Project No. 121561  ©2012 Historical Information Gatherers, Inc.
	Map Date: September 1892 Revised Date: Republished: Sheet Number: 15	Fargo, ND	



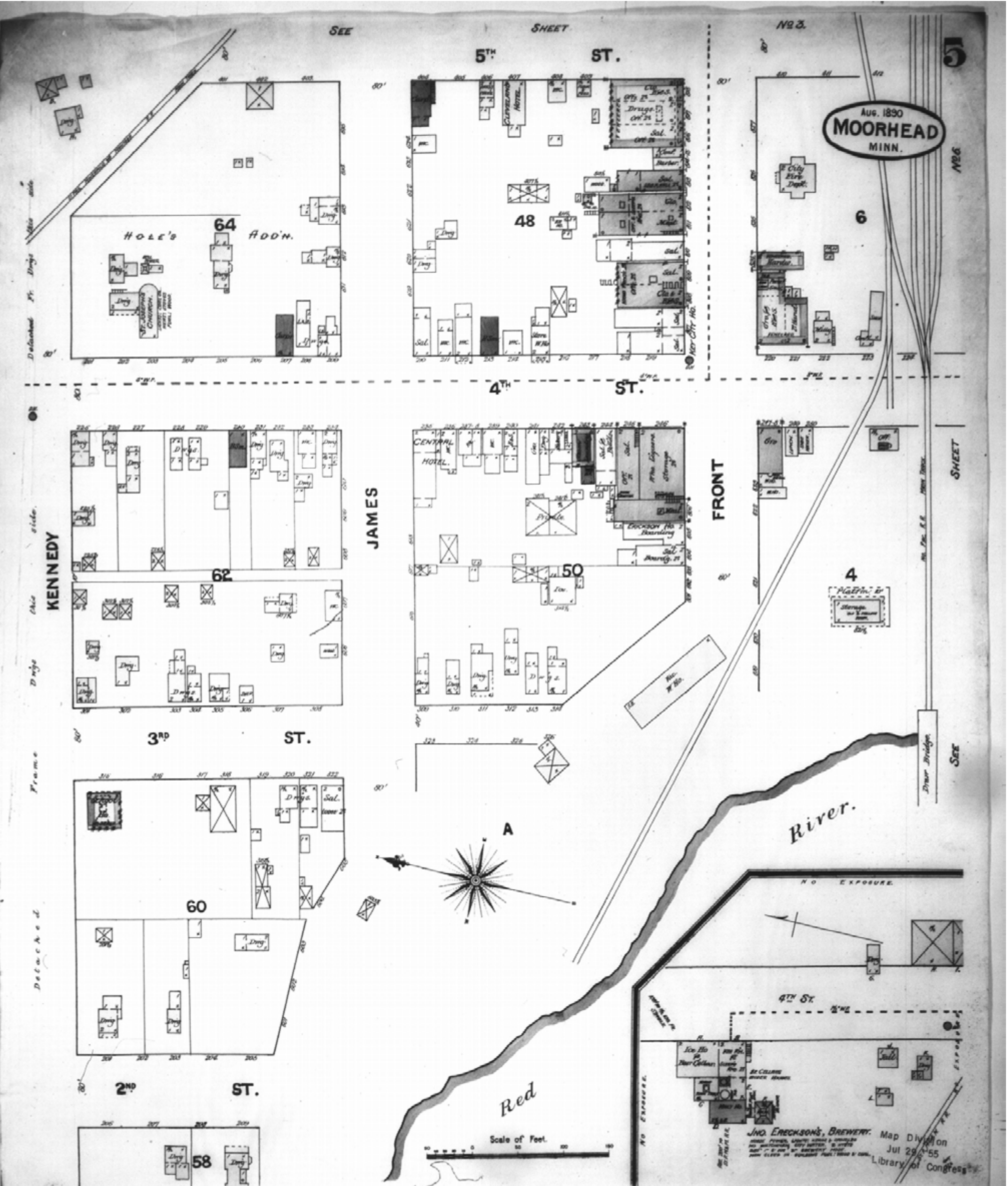
[www.historicalinfo.com](http://www.historicalinfo.com)

	Map Type: Fire Insurance Publisher: Sanborn-Perris Map Co.	1892	Digital Images Created By Historical Information Gatherers, Inc.  HIG Project No. 121561  ©2012 Historical Information Gatherers, Inc.
	Map Date: September 1892 Revised Date: Republished: Sheet Number: 16	Fargo, ND	









Map Type: Fire Insurance  
Publisher: Sanborn-Perris Map Co.  
Map Date: August 1890  
Revised Date:  
Republished:  
Sheet Number: 5

1890  
Moorhead, MN

Digital Images Created By  
Historical Information Gatherers, Inc.  
HIG Project No. 121561  
©2012 Historical Information Gatherers, Inc.

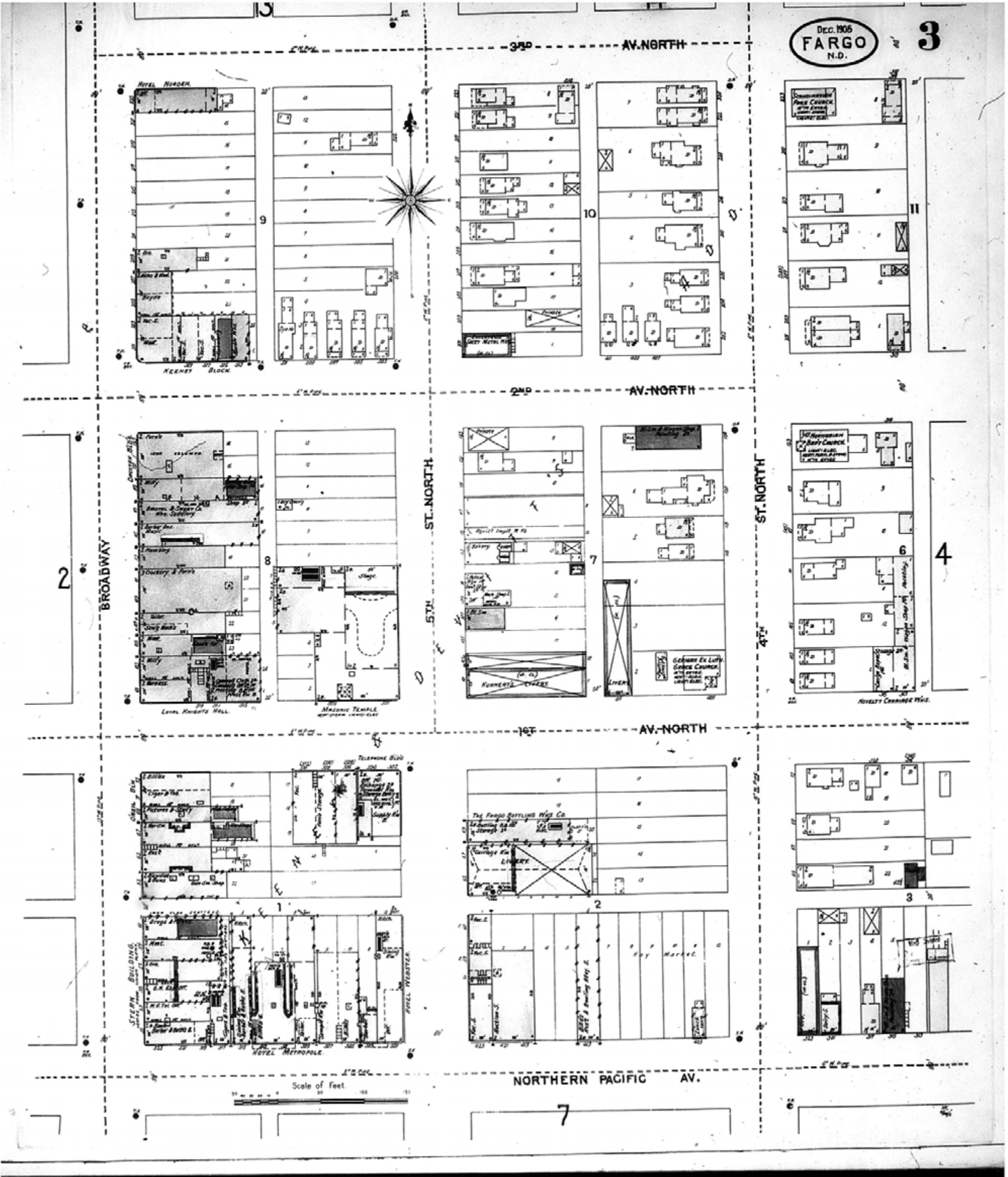




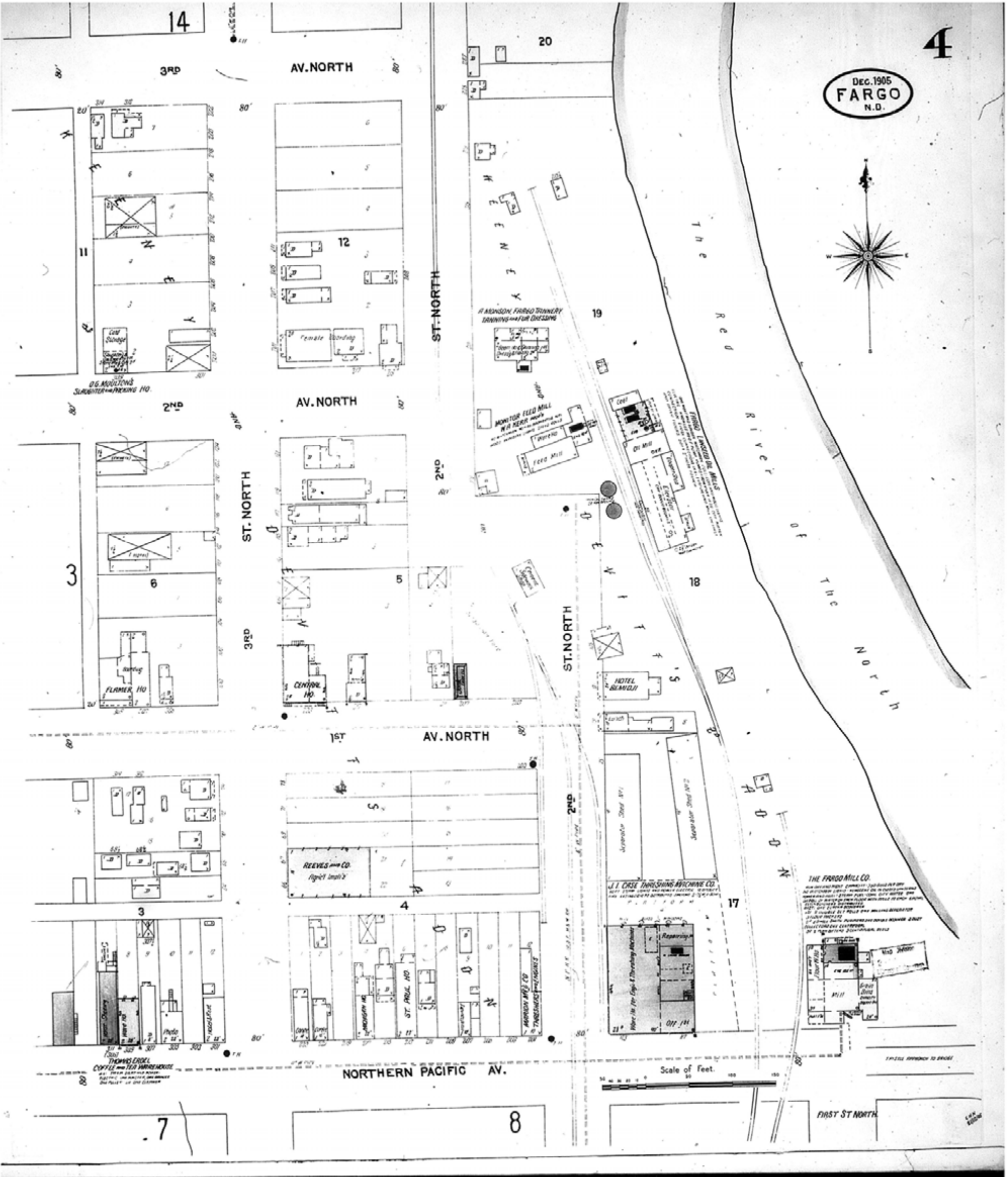










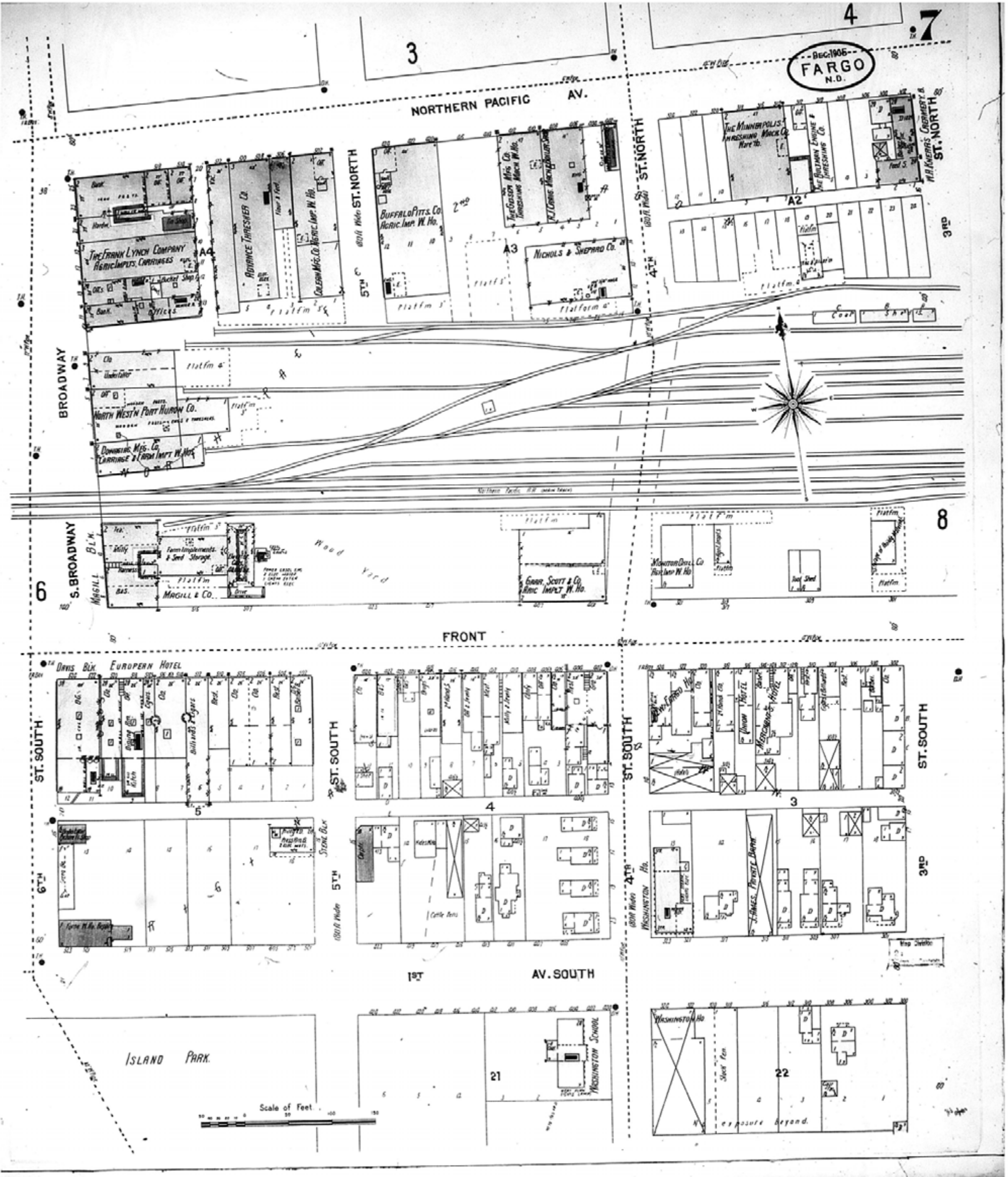


Map Type: Fire Insurance  
Publisher: Sanborn Map Co.  
  
Map Date: December 1905  
Revised Date:  
Republished:  
Sheet Number: 4

1905  
  
Fargo, ND

Digital Images Created By  
Historical Information Gatherers, Inc.  
  
HIG Project No. 121561  
  
©2012 Historical Information Gatherers, Inc.



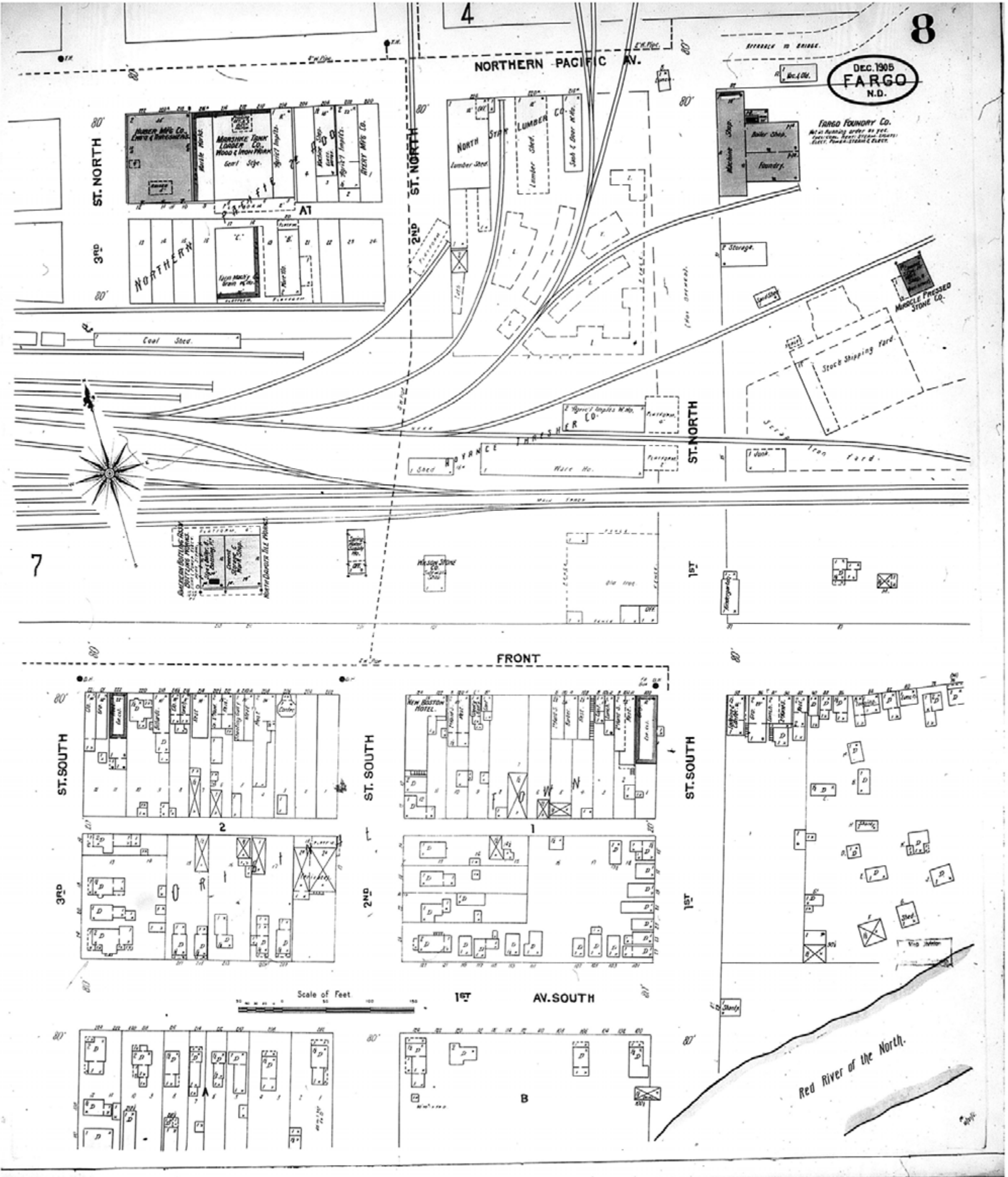


Map Type: Fire Insurance  
Publisher: Sanborn Map Co.  
  
Map Date: December 1905  
Revised Date:  
Republished:  
Sheet Number: 7

1905  
  
Fargo, ND

Digital Images Created By  
Historical Information Gatherers, Inc.  
  
HIG Project No. 121561  
  
©2012 Historical Information Gatherers, Inc.



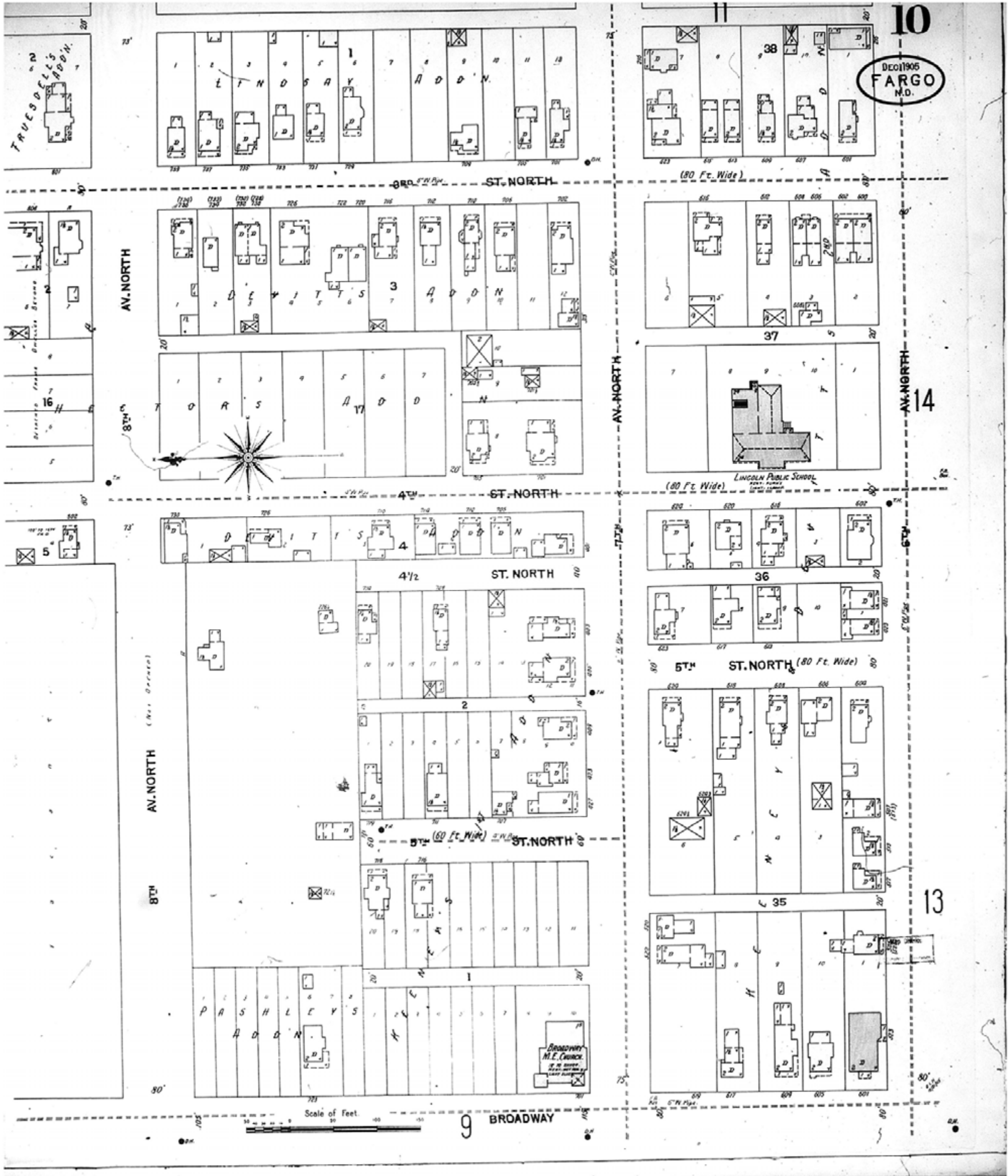


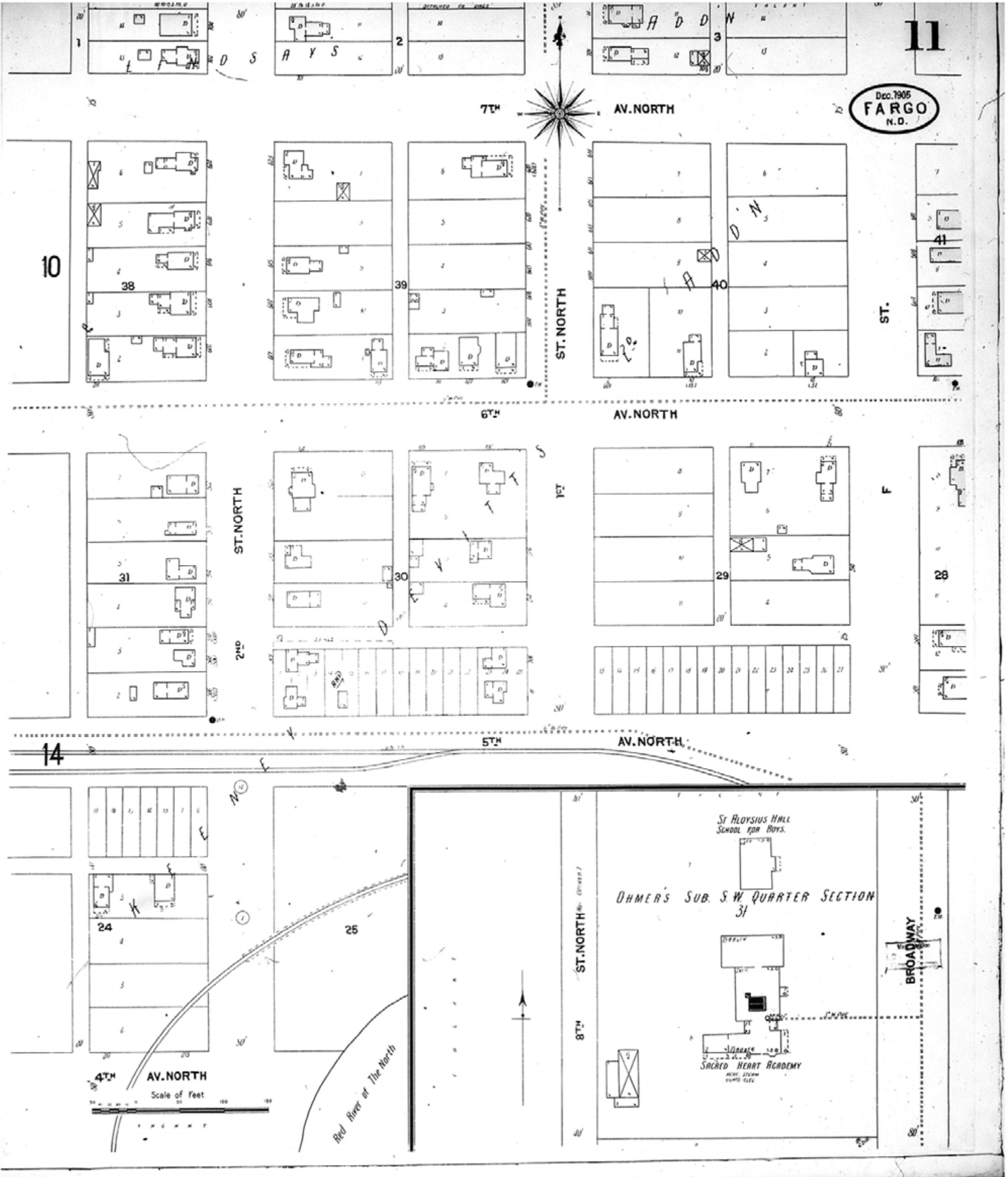
Map Type: Fire Insurance  
Publisher: Sanborn Map Co.  
Map Date: December 1905  
Revised Date:  
Republished:  
Sheet Number: 8

1905  
Fargo, ND

Digital Images Created By  
Historical Information Gatherers, Inc.  
HIG Project No. 121561  
©2012 Historical Information Gatherers, Inc.





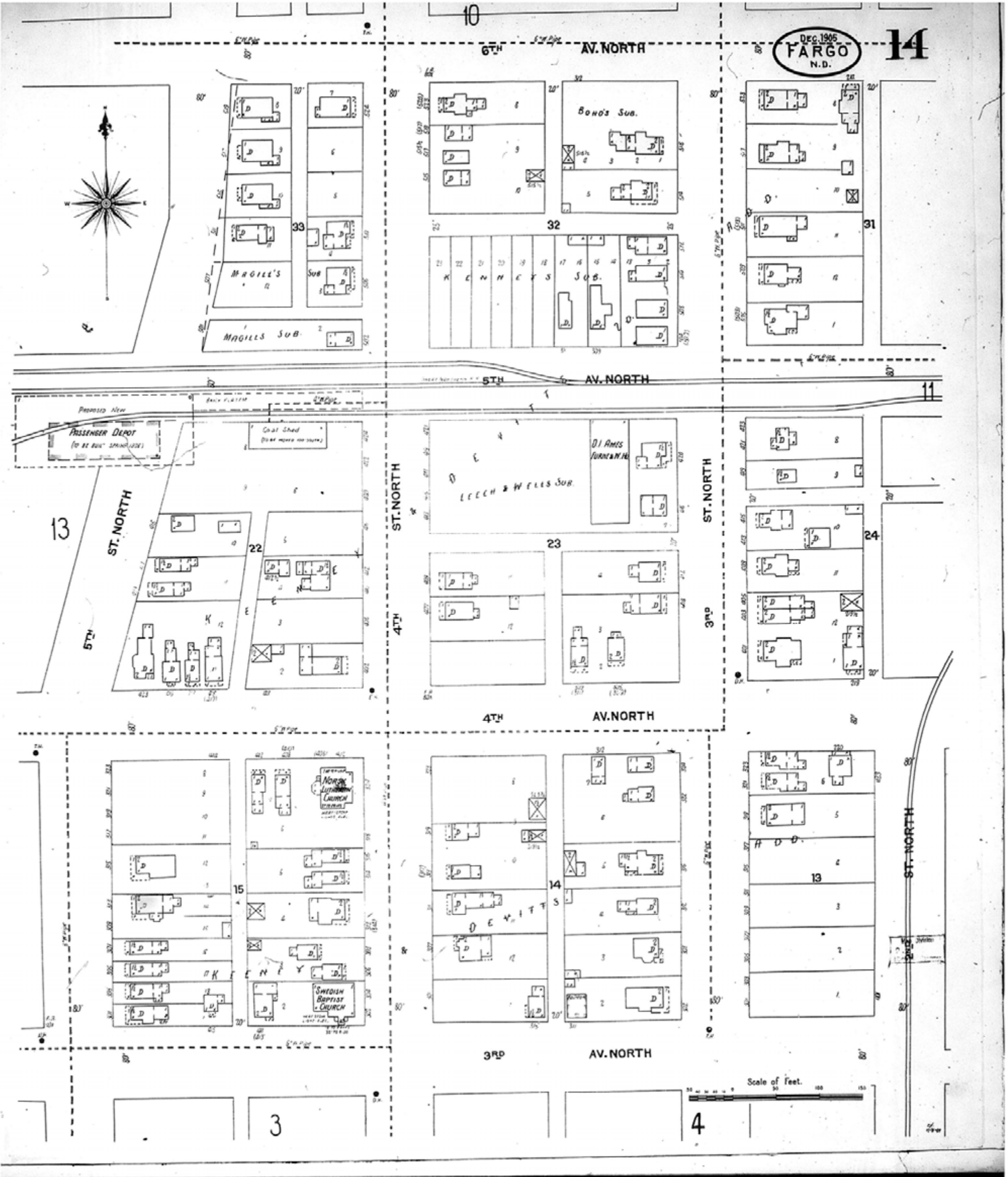


Map Type: Fire Insurance  
Publisher: Sanborn Map Co.  
Map Date: December 1905  
Revised Date:  
Republished:  
Sheet Number: 11

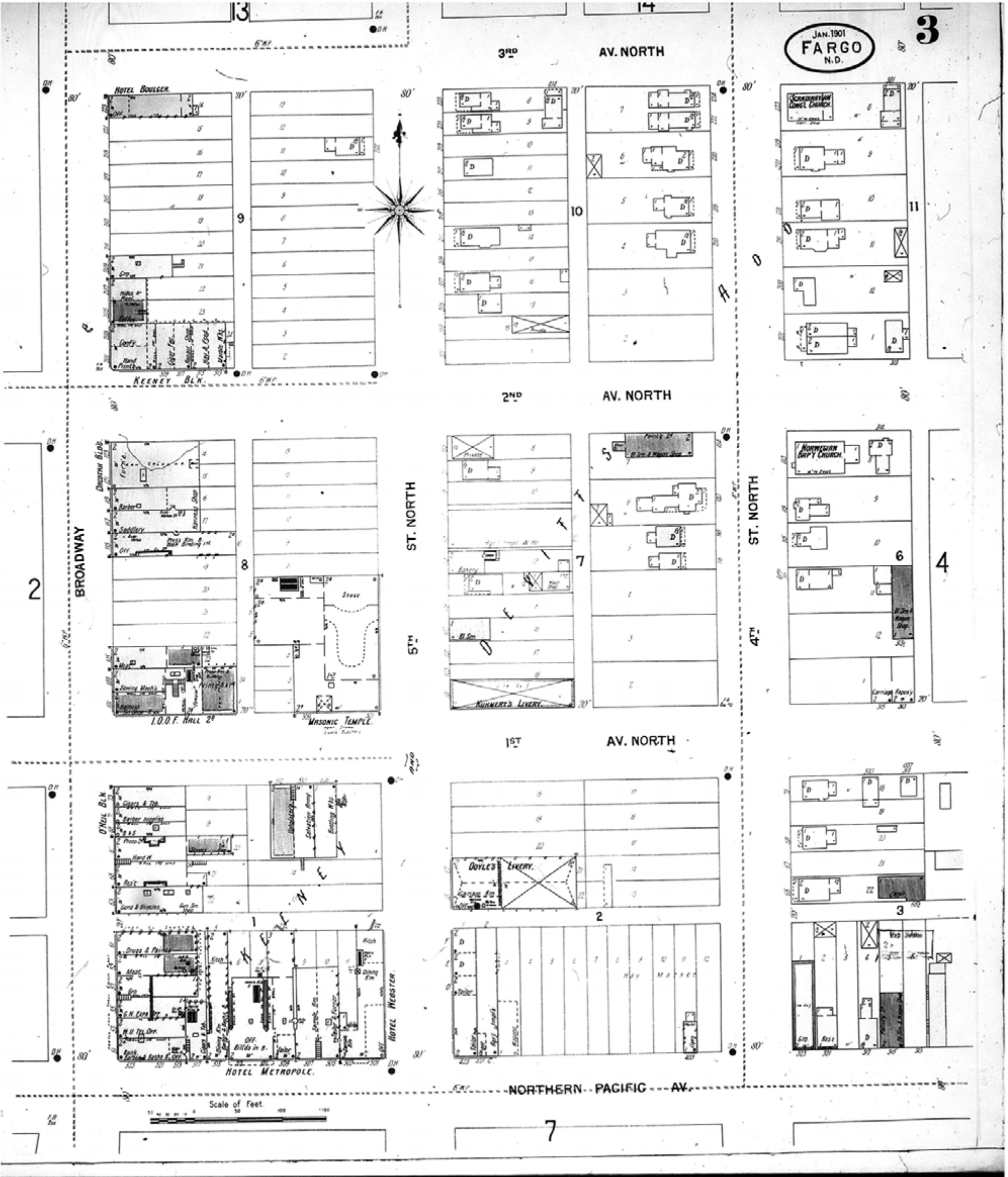
1905  
Fargo, ND

Digital Images Created By  
Historical Information Gatherers, Inc.  
HIG Project No. 121561  
©2012 Historical Information Gatherers, Inc.









[www.historicalinfo.com](http://www.historicalinfo.com)

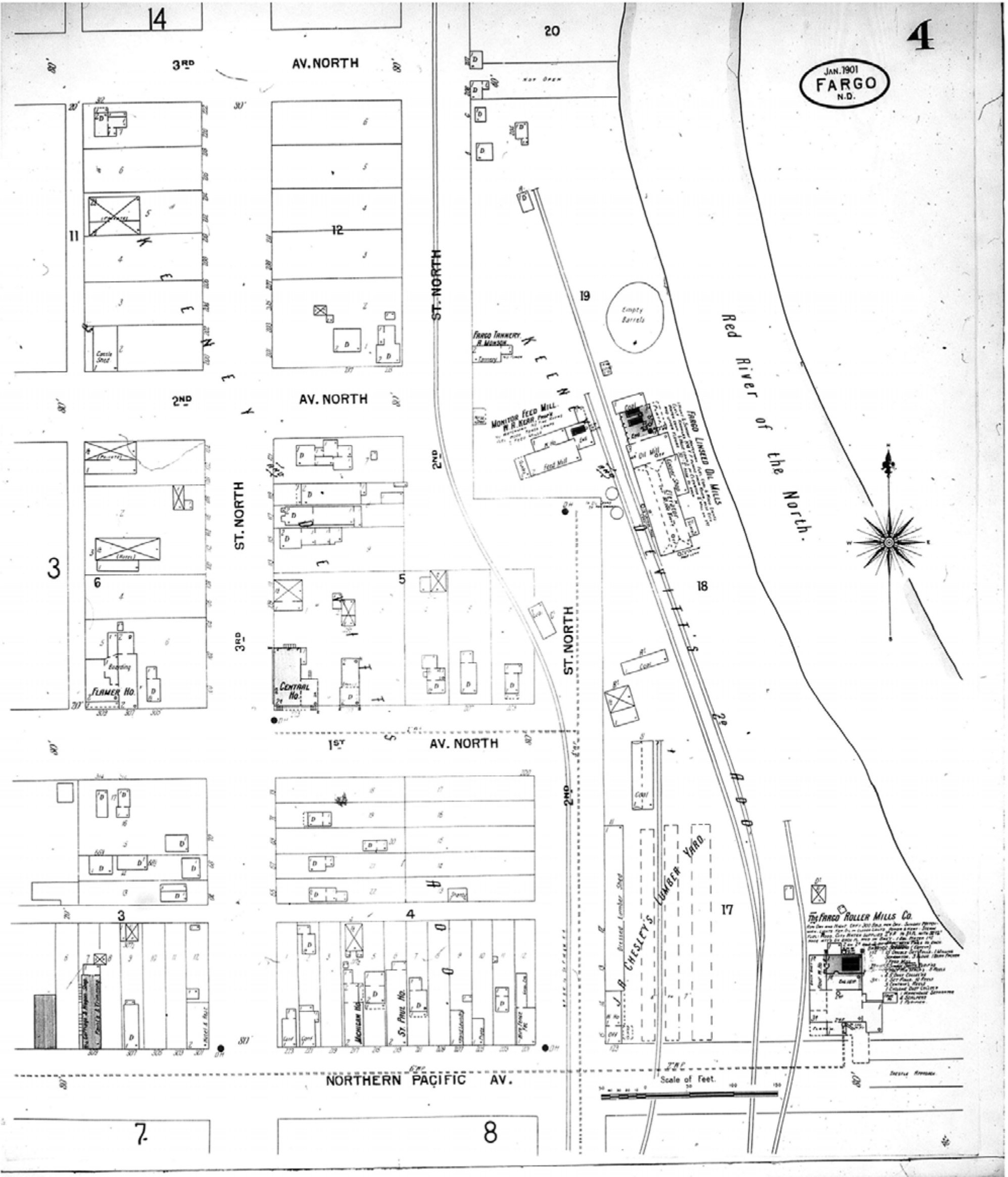


Map Type: Fire Insurance  
Publisher: Sanborn-Perris Map Co.  
Map Date: January 1901  
Revised Date:  
Republished:  
Sheet Number: 3

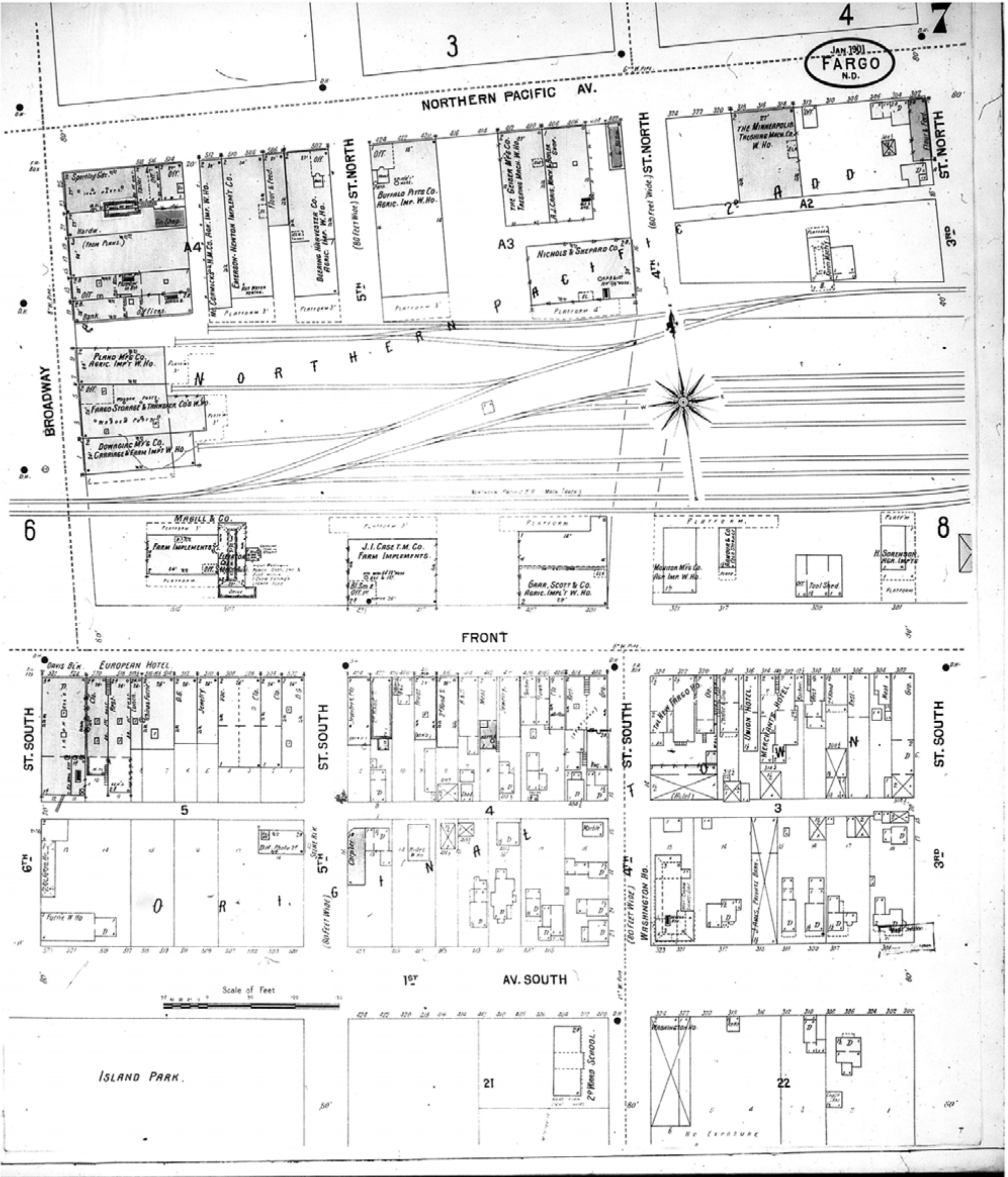
1901  
Fargo, ND

Digital Images Created By  
Historical Information Gatherers, Inc.  
HIG Project No. 121561  
©2012 Historical Information Gatherers, Inc.







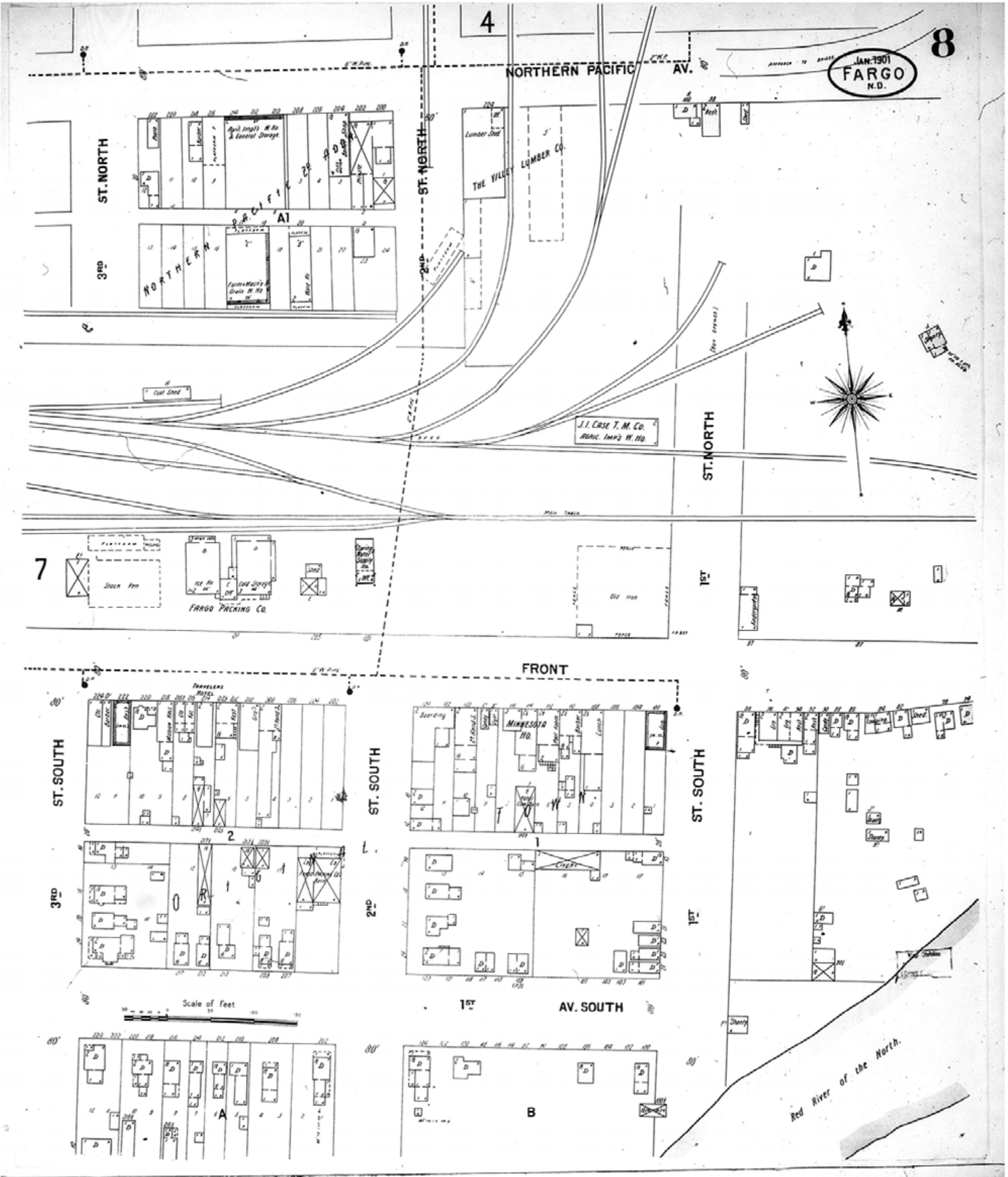


Map Type: Fire Insurance  
Publisher: Sanborn-Perris Map Co.  
Map Date: January 1901  
Revised Date:  
Republished:  
Sheet Number: 7

1901  
Fargo, ND

Digital Images Created By  
Historical Information Gatherers, Inc.  
HIG Project No. 121561  
©2012 Historical Information Gatherers, Inc.



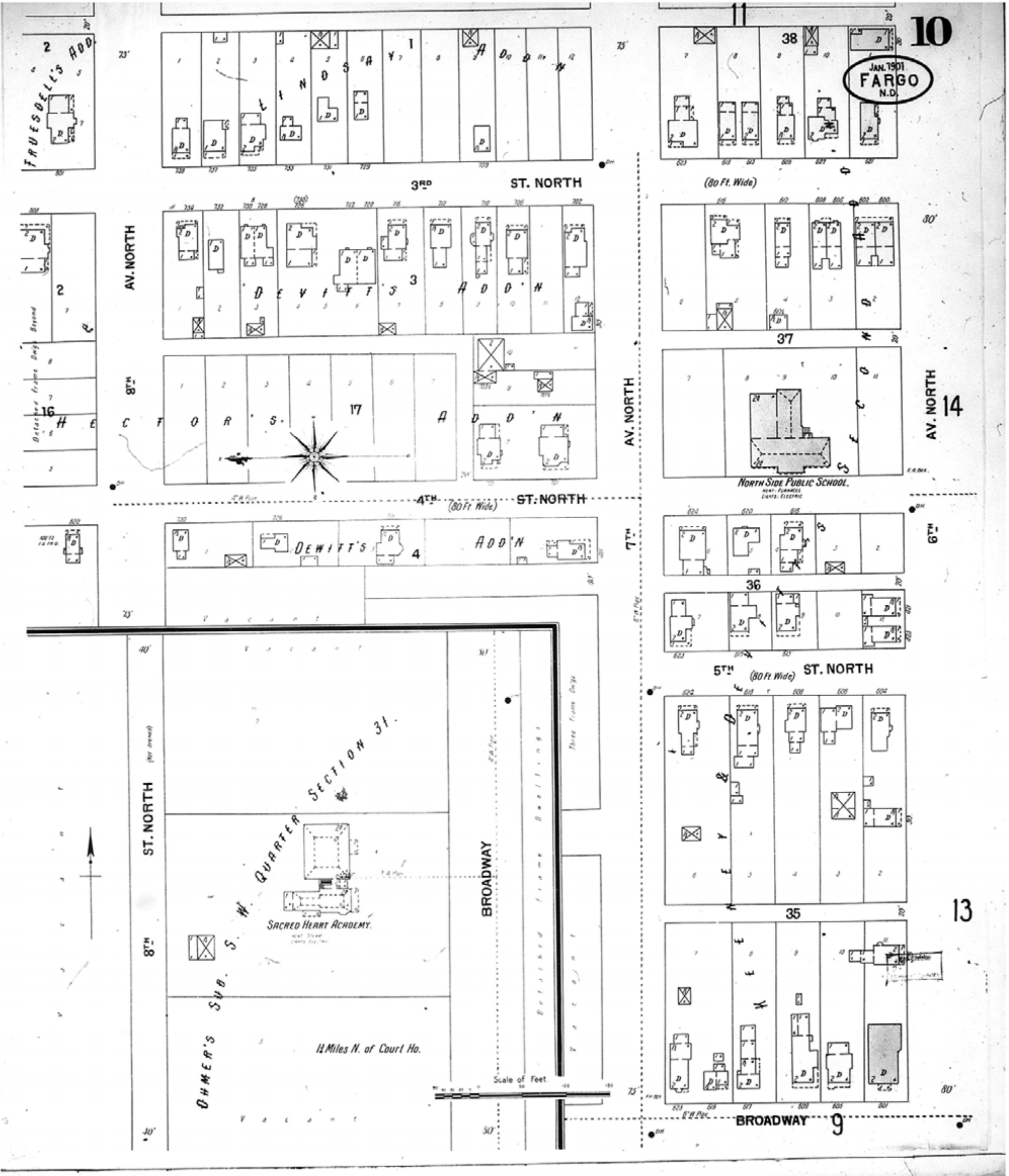


Map Type: Fire Insurance  
Publisher: Sanborn-Perris Map Co.  
Map Date: January 1901  
Revised Date:  
Republished:  
Sheet Number: 8

1901  
Fargo, ND

Digital Images Created By  
Historical Information Gatherers, Inc.  
HIG Project No. 121561  
©2012 Historical Information Gatherers, Inc.



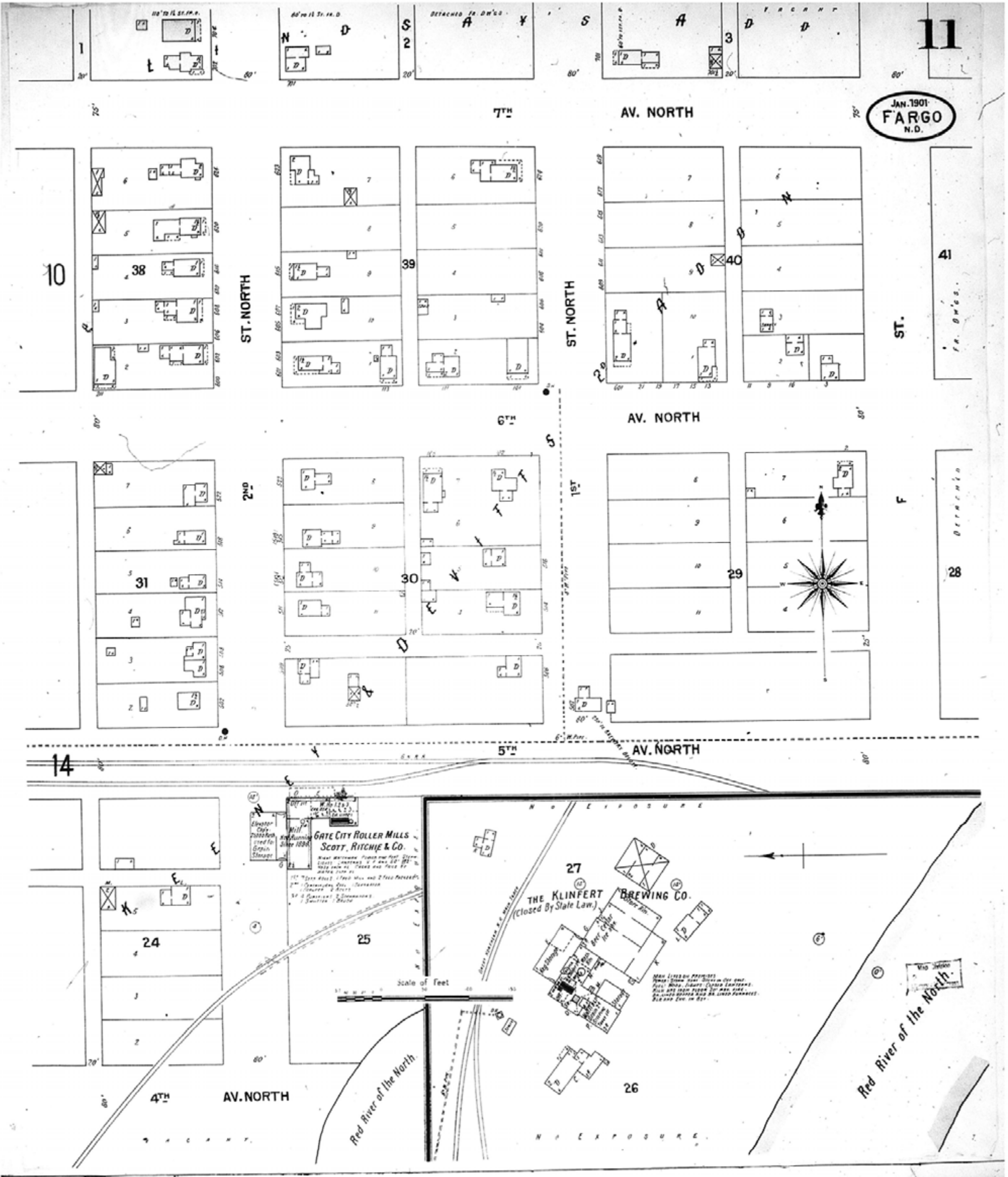


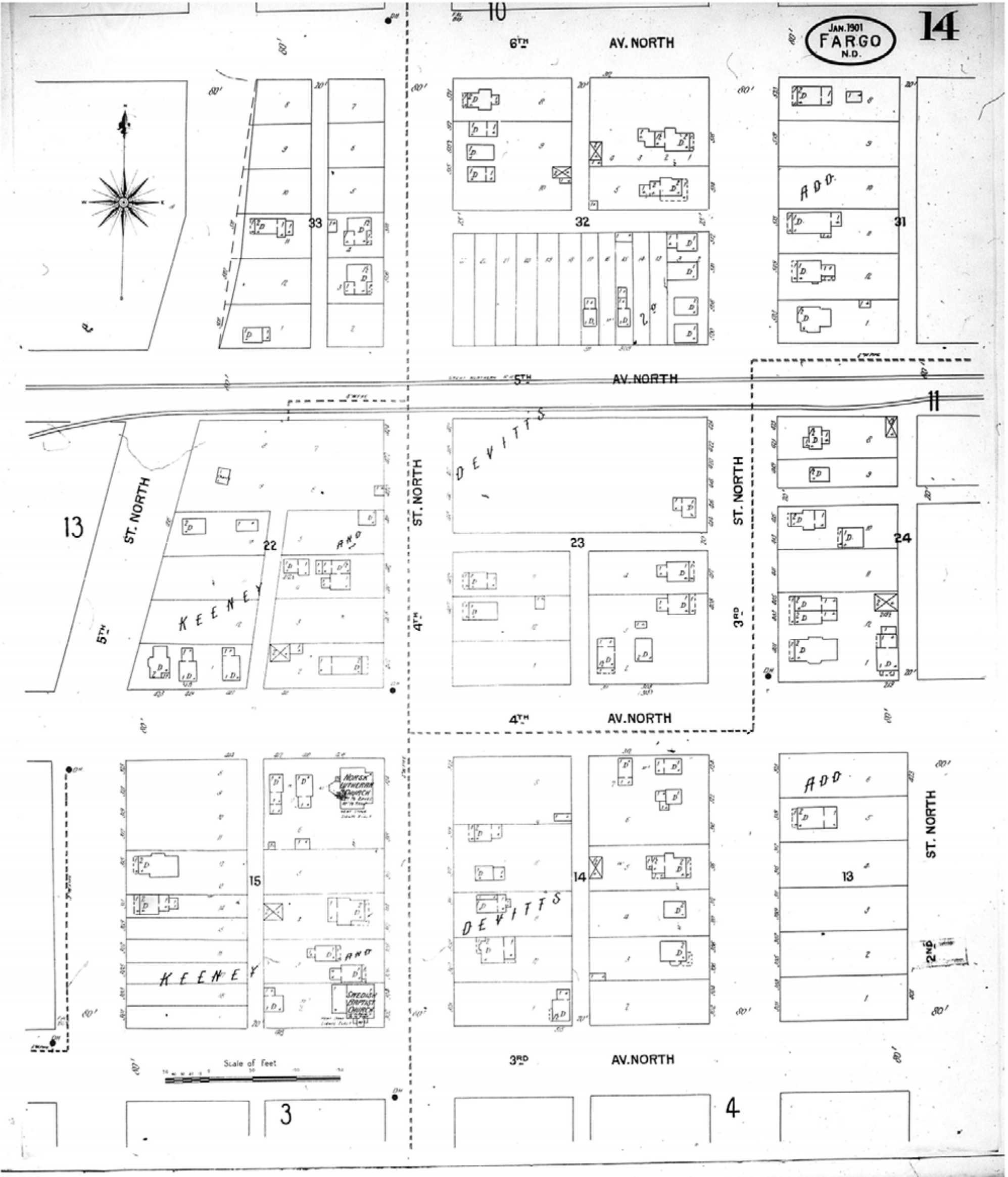
Map Type: Fire Insurance  
Publisher: Sanborn-Perris Map Co.  
Map Date: January 1901  
Revised Date:  
Republished:  
Sheet Number: 10

1901  
Fargo, ND

Digital Images Created By  
Historical Information Gatherers, Inc.  
HIG Project No. 121561  
©2012 Historical Information Gatherers, Inc.







[www.historicalinfo.com](http://www.historicalinfo.com)

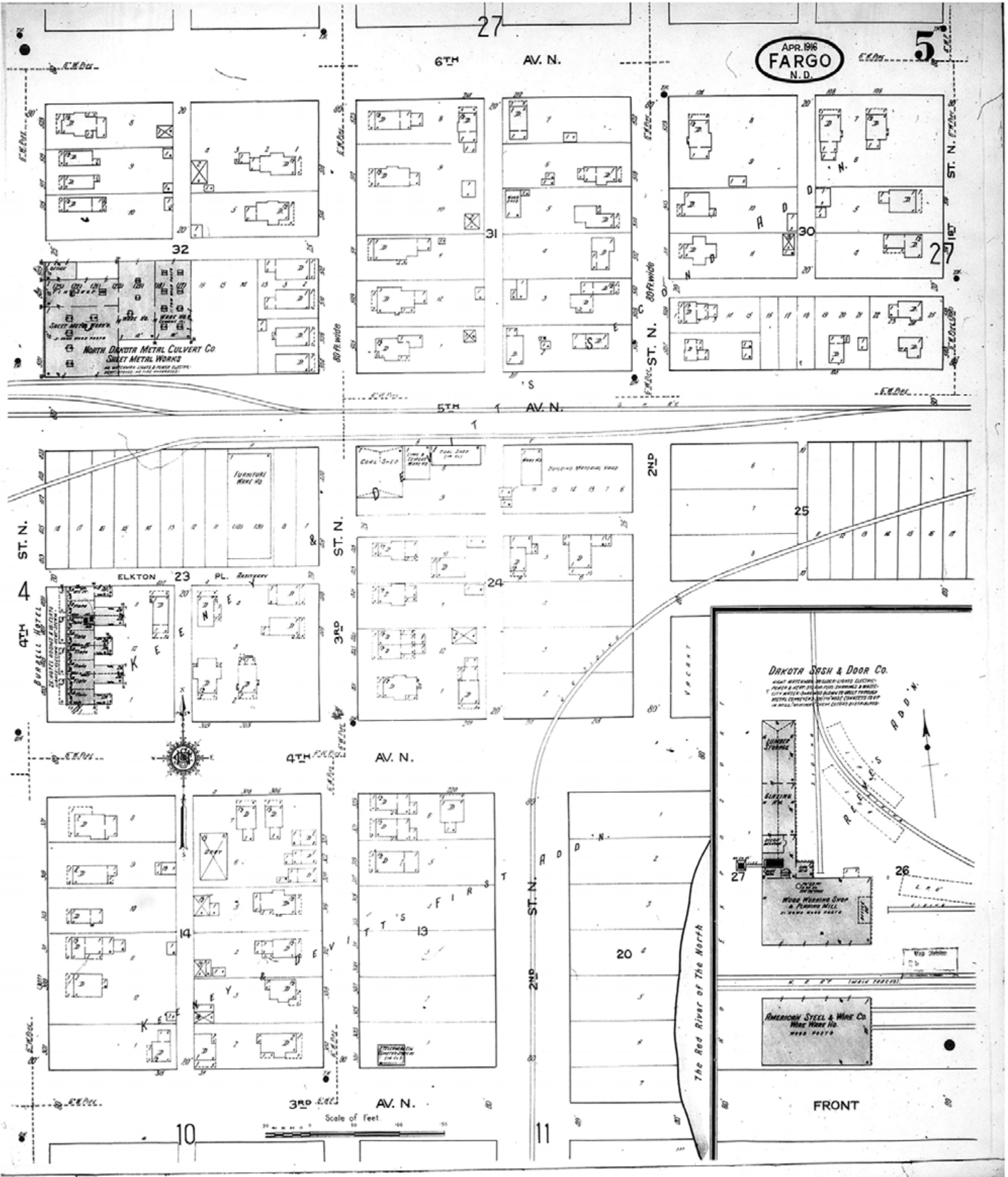


Map Type: Fire Insurance  
Publisher: Sanborn-Perris Map Co.  
Map Date: January 1901  
Revised Date:  
Republished:  
Sheet Number: 14

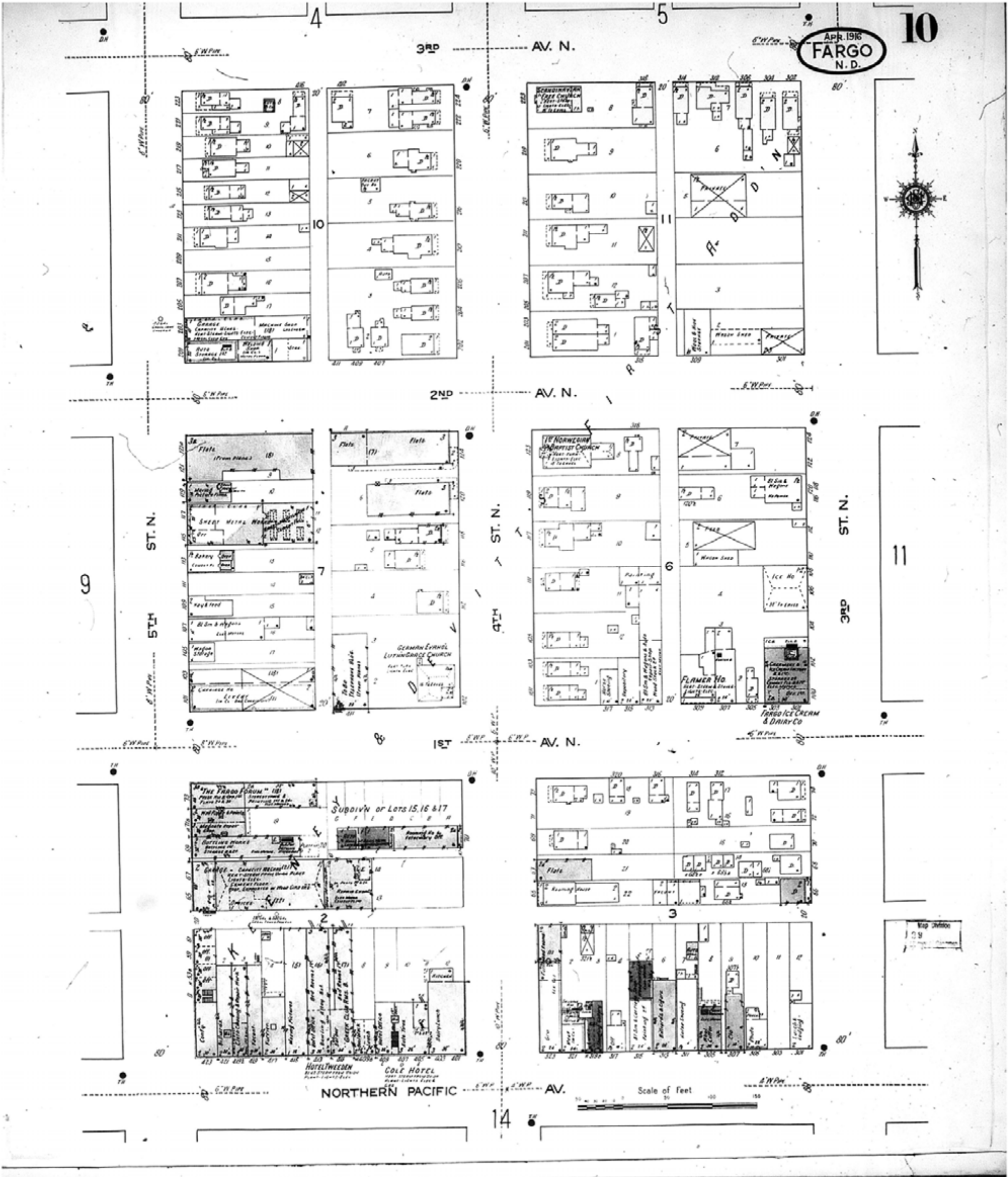
1901  
Fargo, ND

Digital Images Created By  
Historical Information Gatherers, Inc.  
HIG Project No. 121561  
©2012 Historical Information Gatherers, Inc.









Map Type: Fire Insurance  
Publisher: Sanborn Map Co.  
Map Date: April 1916  
Revised Date:  
Republished:  
Sheet Number: 10

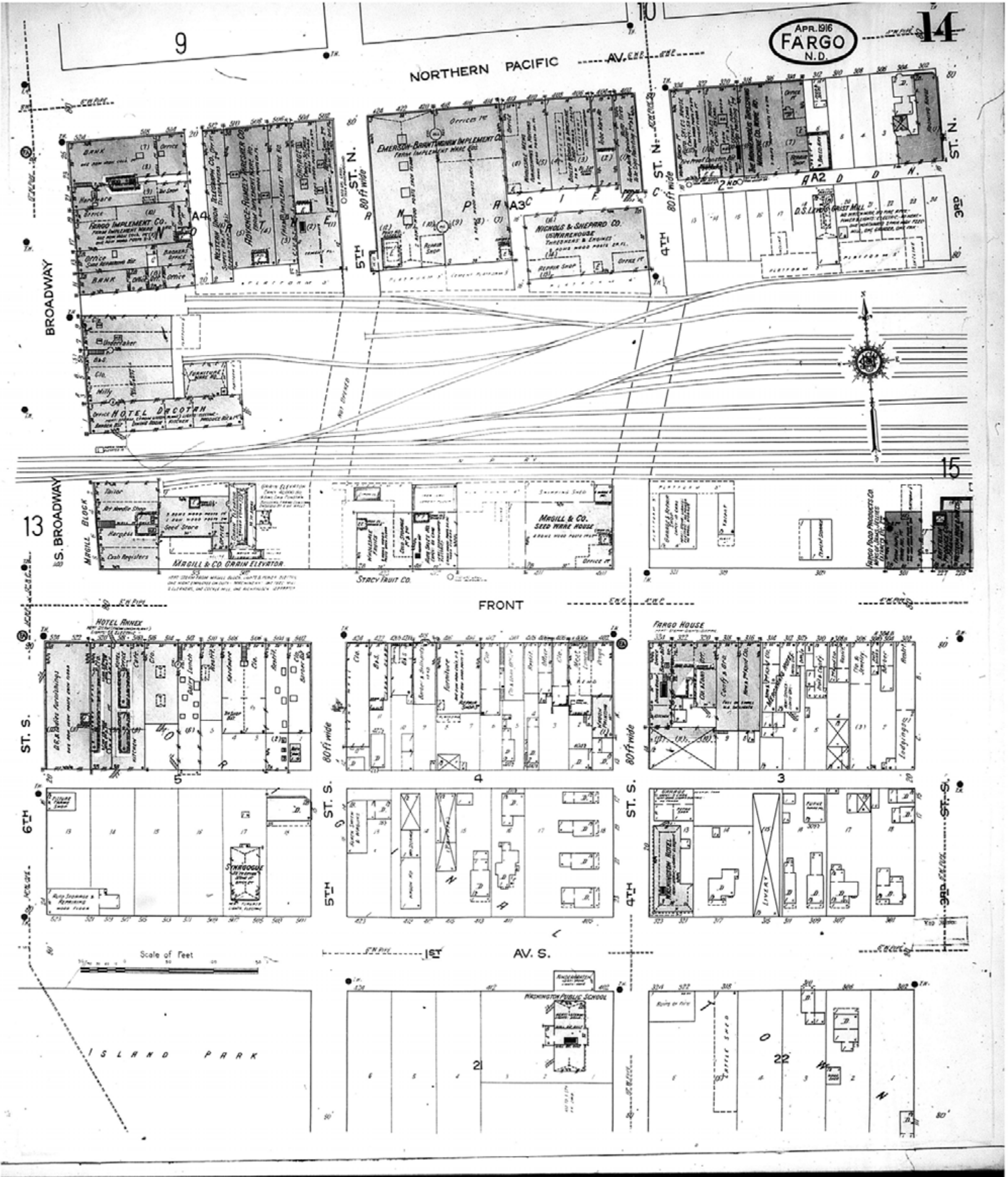
1916  
Fargo, ND

Digital Images Created By  
Historical Information Gatherers, Inc.  
HIG Project No. 121561  
©2012 Historical Information Gatherers, Inc.







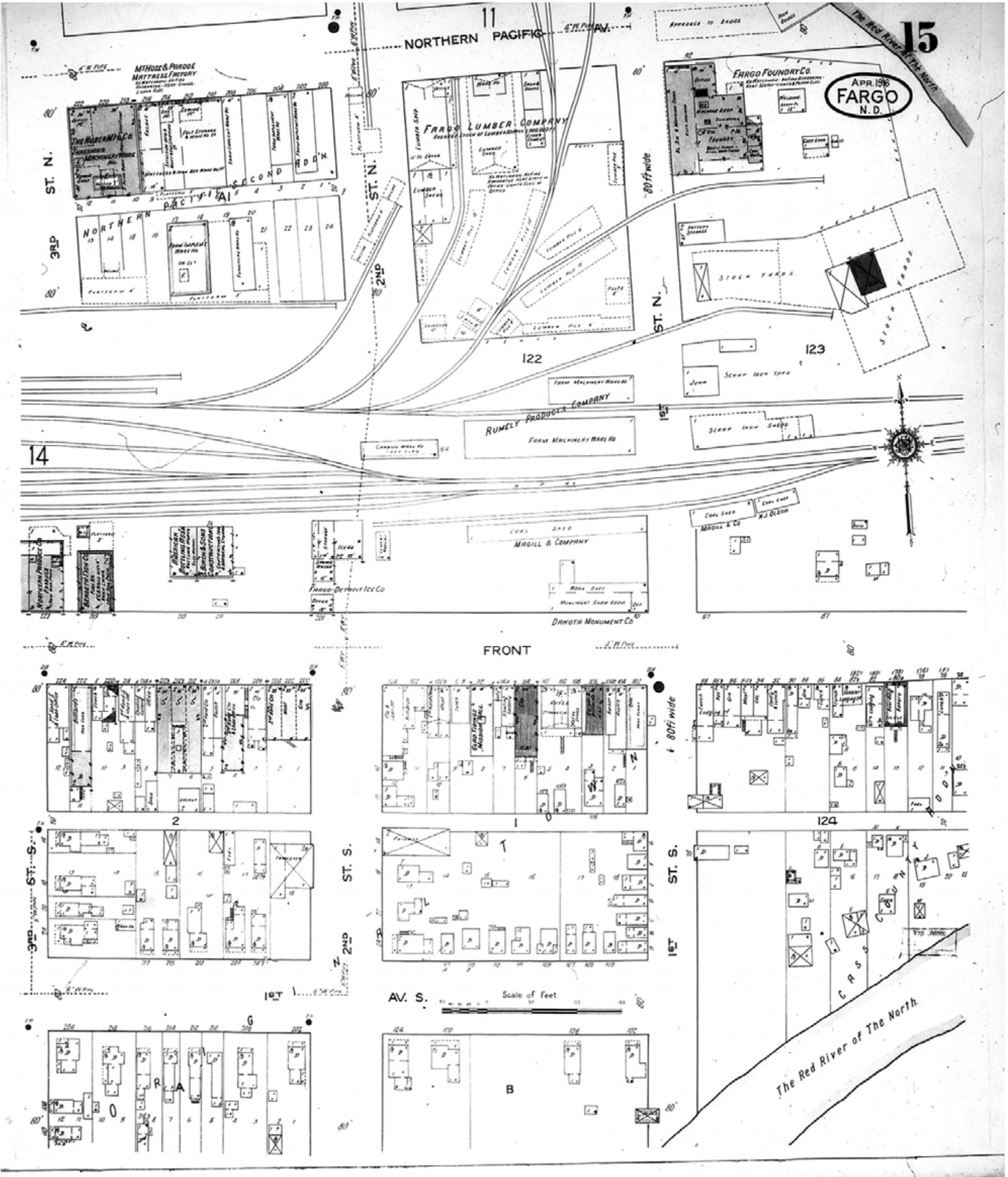


Map Type: Fire Insurance  
Publisher: Sanborn Map Co.  
Map Date: April 1916  
Revised Date:  
Republished:  
Sheet Number: 14

1916  
Fargo, ND

Digital Images Created By  
Historical Information Gatherers, Inc.  
HIG Project No. 121561  
©2012 Historical Information Gatherers, Inc.





[www.historicalinfo.com](http://www.historicalinfo.com)



Map Type: Fire Insurance  
Publisher: Sanborn Map Co.  
Map Date: April 1916  
Revised Date:  
Republished:  
Sheet Number: 15

1916  
Fargo, ND

Digital Images Created By  
Historical Information Gatherers, Inc.  
HIG Project No. 121561  
©2012 Historical Information Gatherers, Inc.



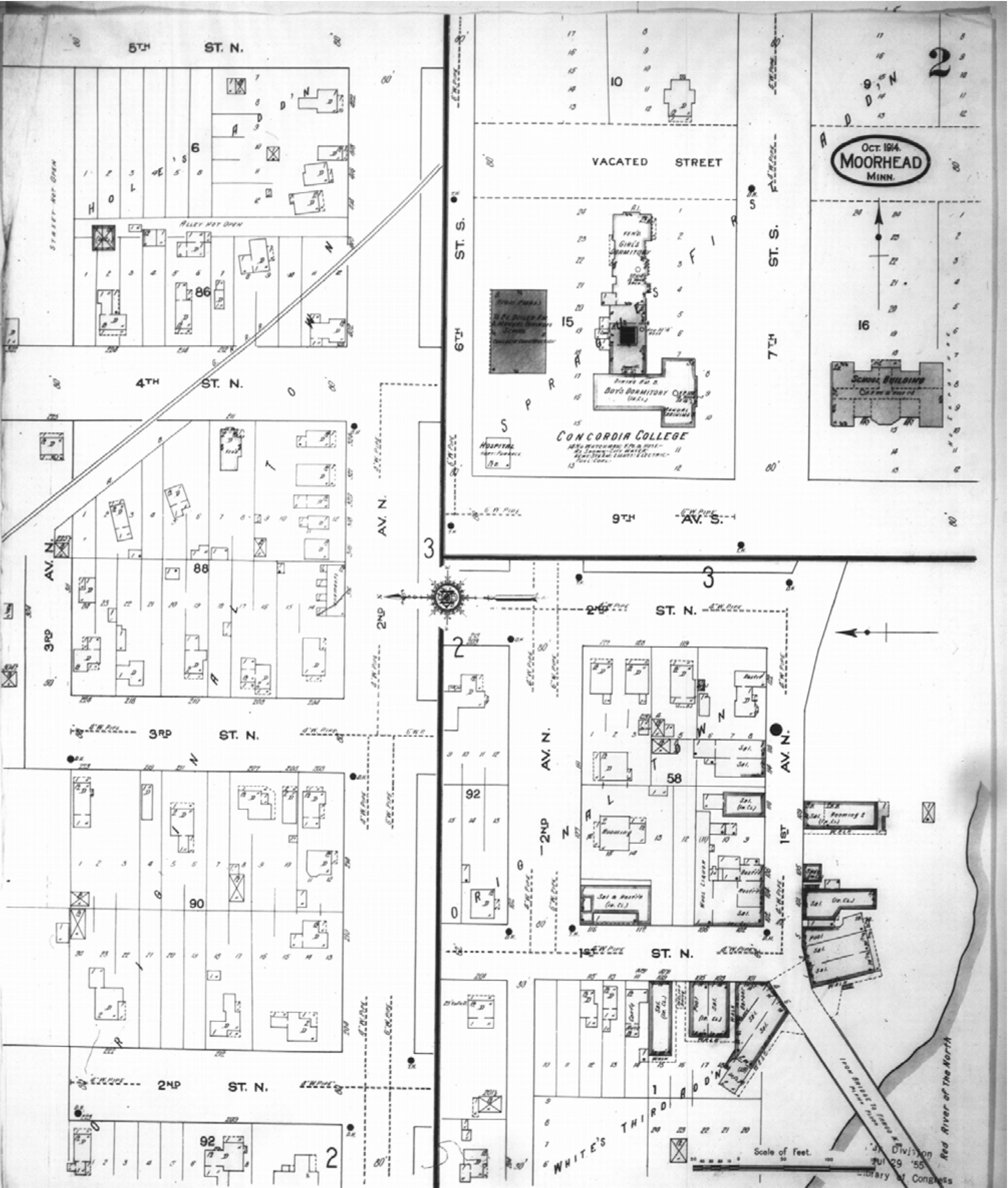


Map Type: Fire Insurance  
Publisher: Sanborn Map Co.  
Map Date: April 1916  
Revised Date:  
Republished:  
Sheet Number: 27

1916  
Fargo, ND

Digital Images Created By  
Historical Information Gatherers, Inc.  
HIG Project No. 121561  
©2012 Historical Information Gatherers, Inc.



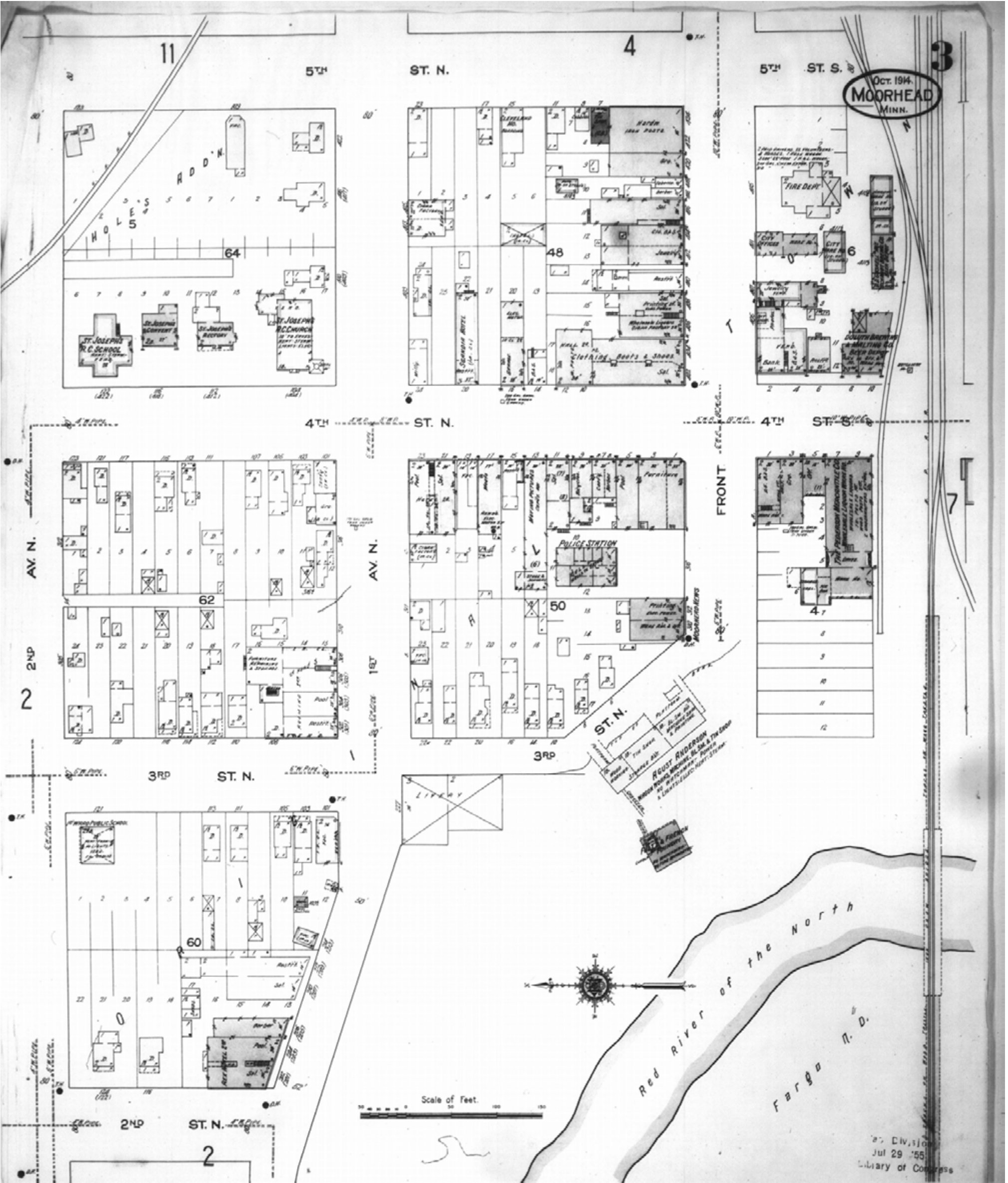


Map Type: Fire Insurance  
Publisher: Sanborn Map Co.  
Map Date: October 1914  
Revised Date:  
Republished:  
Sheet Number: 2


1914  
Moorhead, MN

Digital Images Created By  
Historical Information Gatherers, Inc.  
HIG Project No. 121561  
©2012 Historical Information Gatherers, Inc.

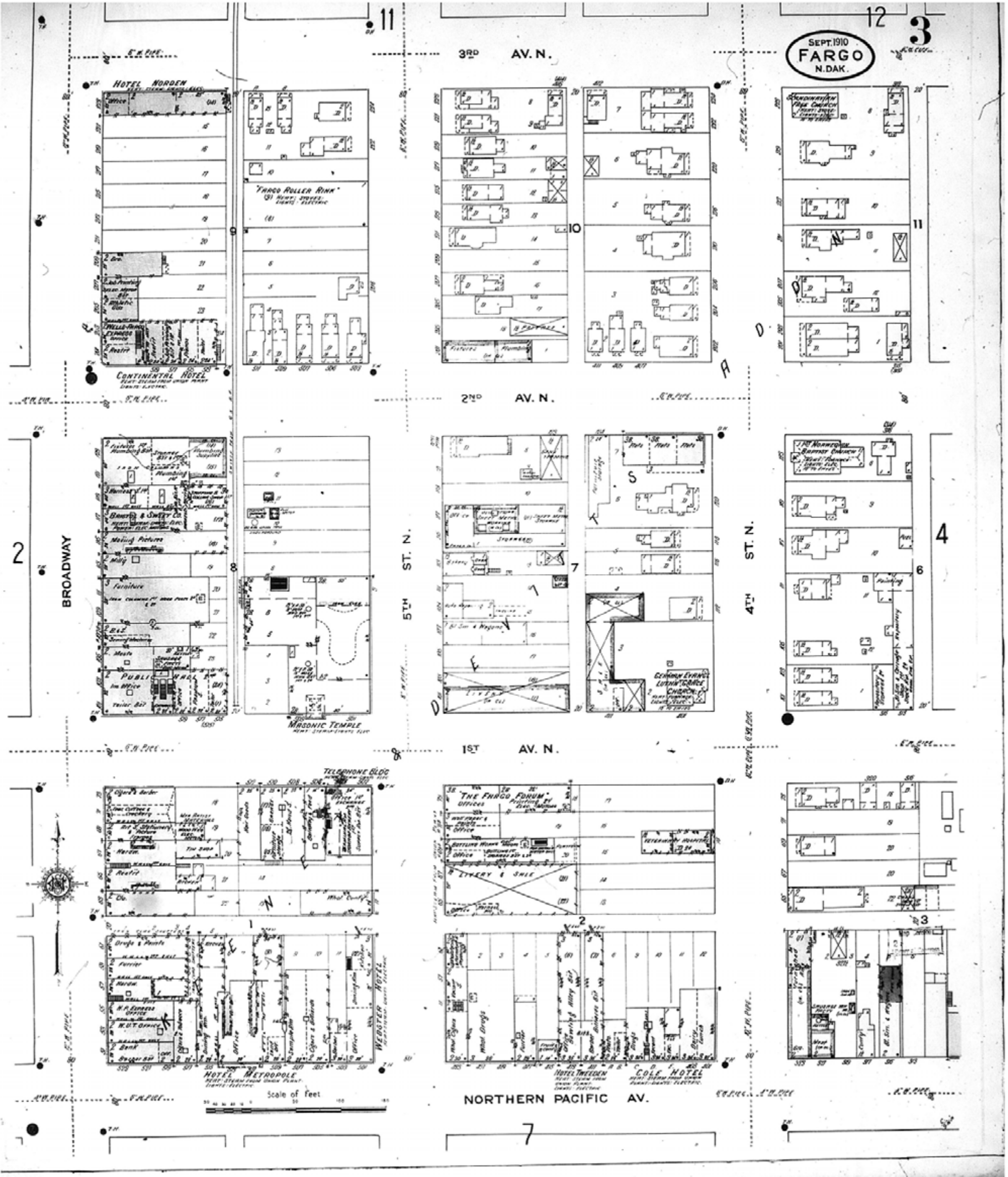




[www.historicalinfo.com](http://www.historicalinfo.com)

	Map Type: Fire Insurance Publisher: Sanborn Map Co.	1914	Digital Images Created By Historical Information Gatherers, Inc.  HIG Project No. 121561  ©2012 Historical Information Gatherers, Inc.
	Map Date: October 1914 Revised Date: Republished: Sheet Number: 3	Moorhead, MN	



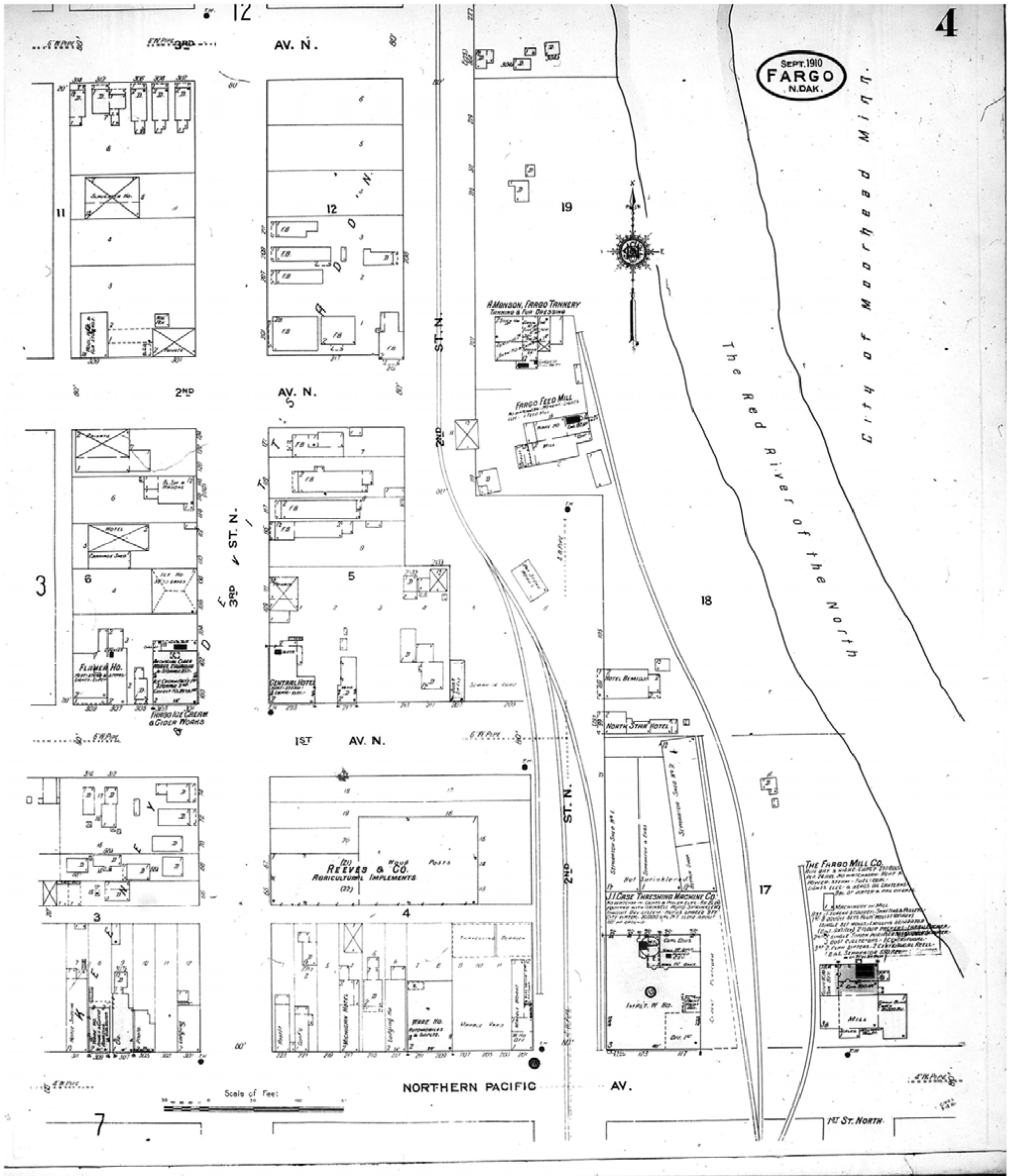


Map Type: Fire Insurance  
Publisher: Sanborn Map Co.  
Map Date: September 1910  
Revised Date:  
Republished:  
Sheet Number: 3

1910  
Fargo, ND

Digital Images Created By  
Historical Information Gatherers, Inc.  
HIG Project No. 121561  
©2012 Historical Information Gatherers, Inc.





[www.historicalinfo.com](http://www.historicalinfo.com)

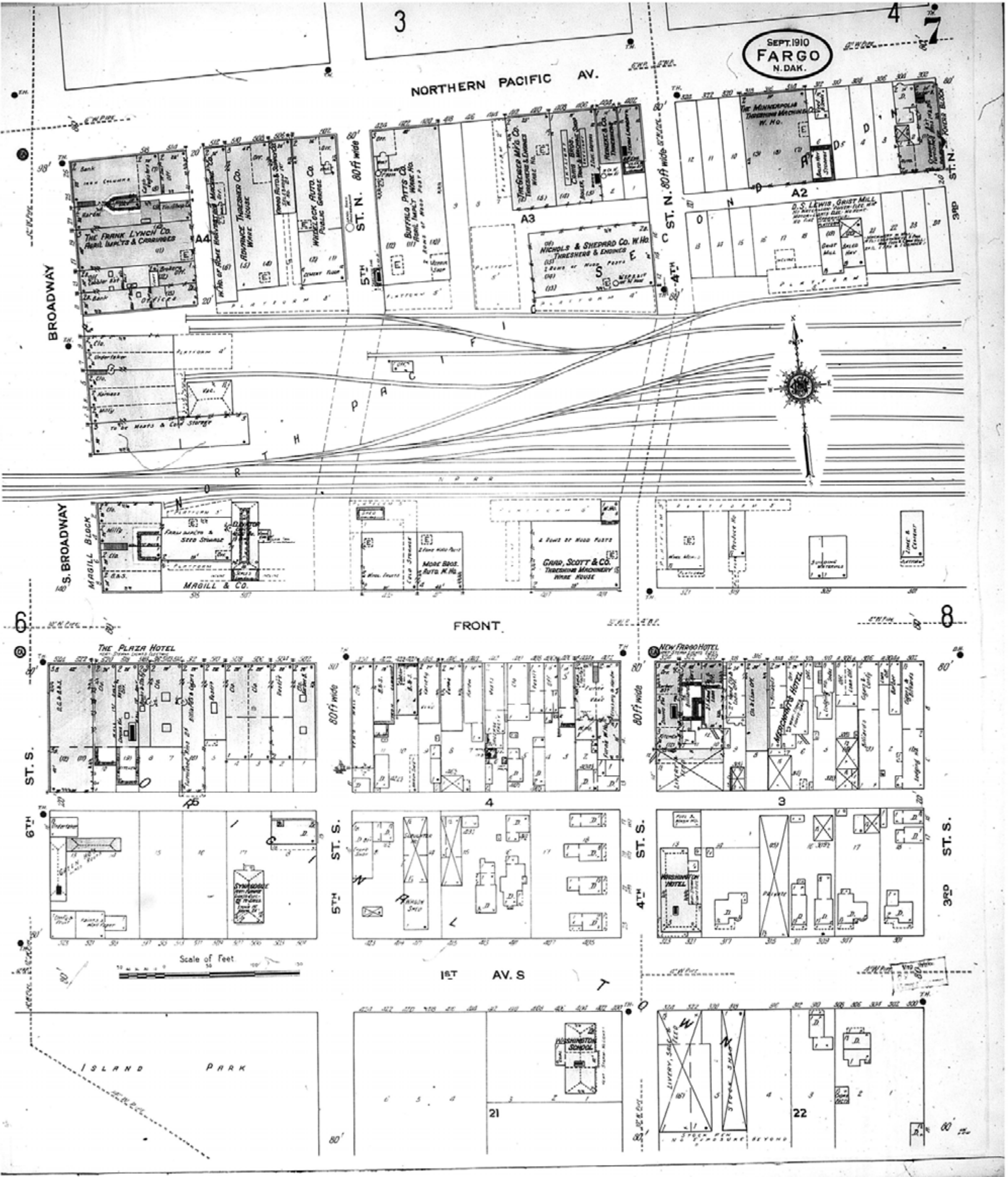


Map Type: Fire Insurance  
Publisher: Sanborn Map Co.  
Map Date: September 1910  
Revised Date:  
Republished:  
Sheet Number: 4

1910  
Fargo, ND

Digital Images Created By  
Historical Information Gatherers, Inc.  
HIG Project No. 121561  
©2012 Historical Information Gatherers, Inc.



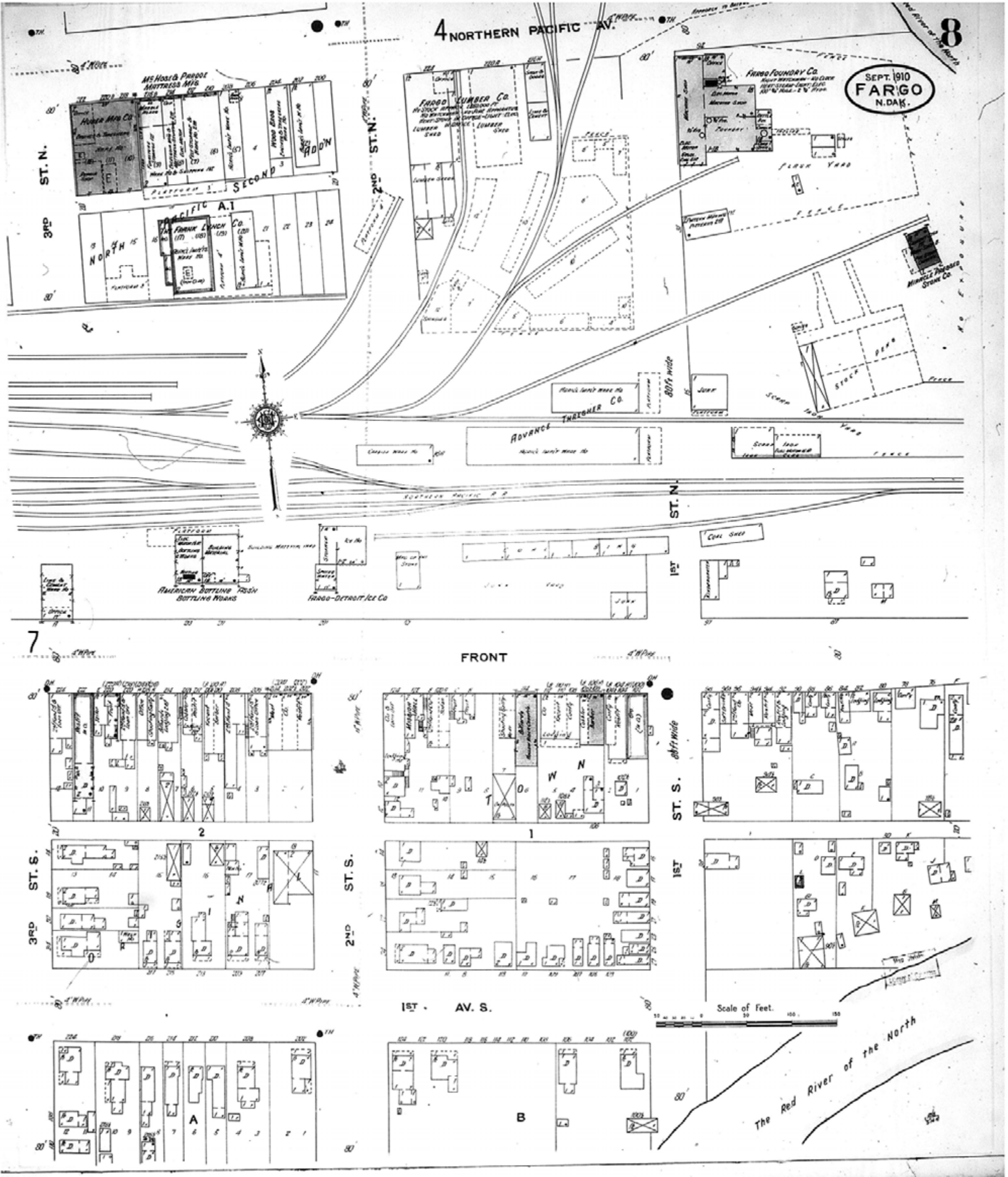


Map Type: Fire Insurance  
Publisher: Sanborn Map Co.  
Map Date: September 1910  
Revised Date:  
Republished:  
Sheet Number: 7

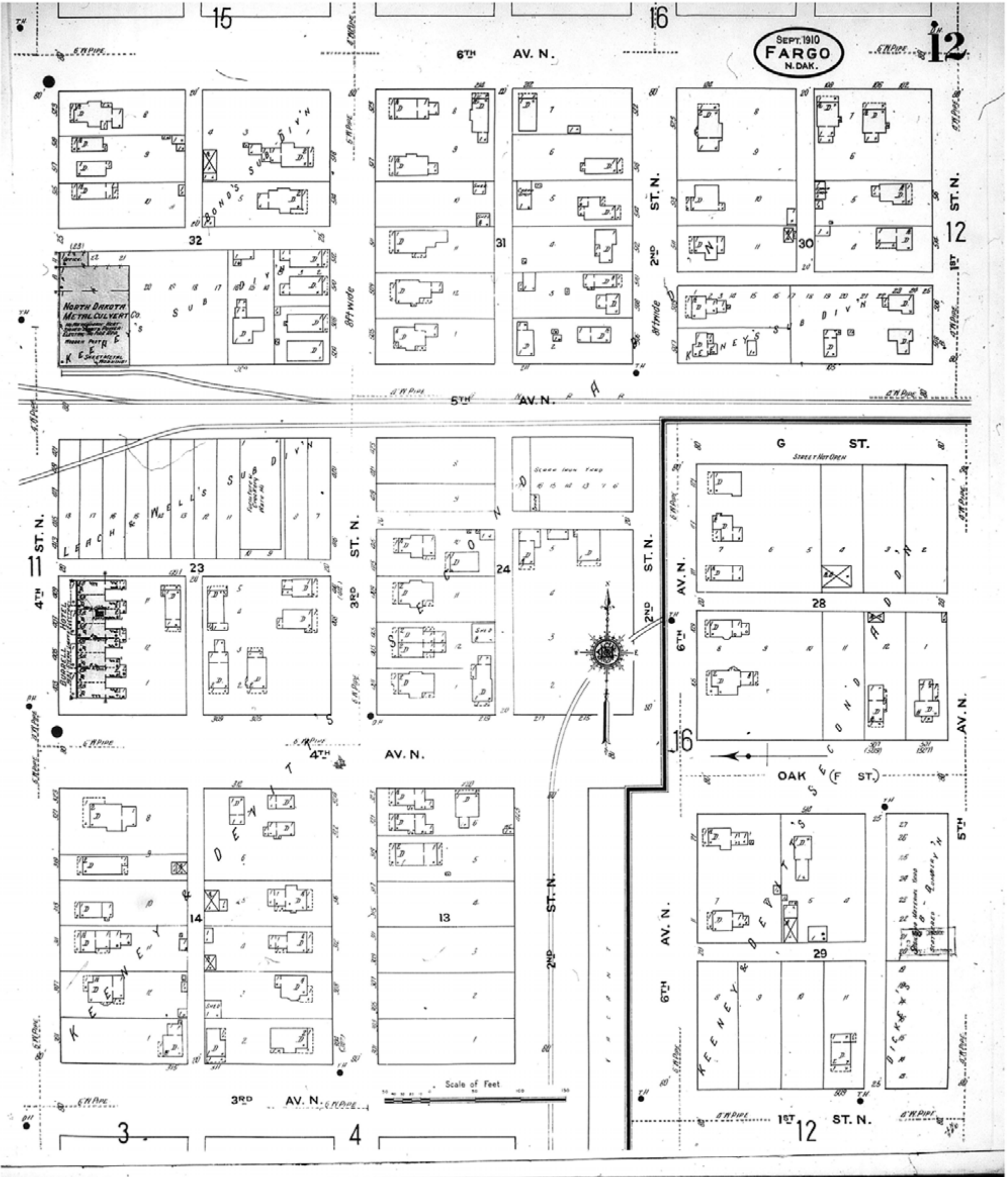
1910  
Fargo, ND

Digital Images Created By  
Historical Information Gatherers, Inc.  
HIG Project No. 121561  
©2012 Historical Information Gatherers, Inc.





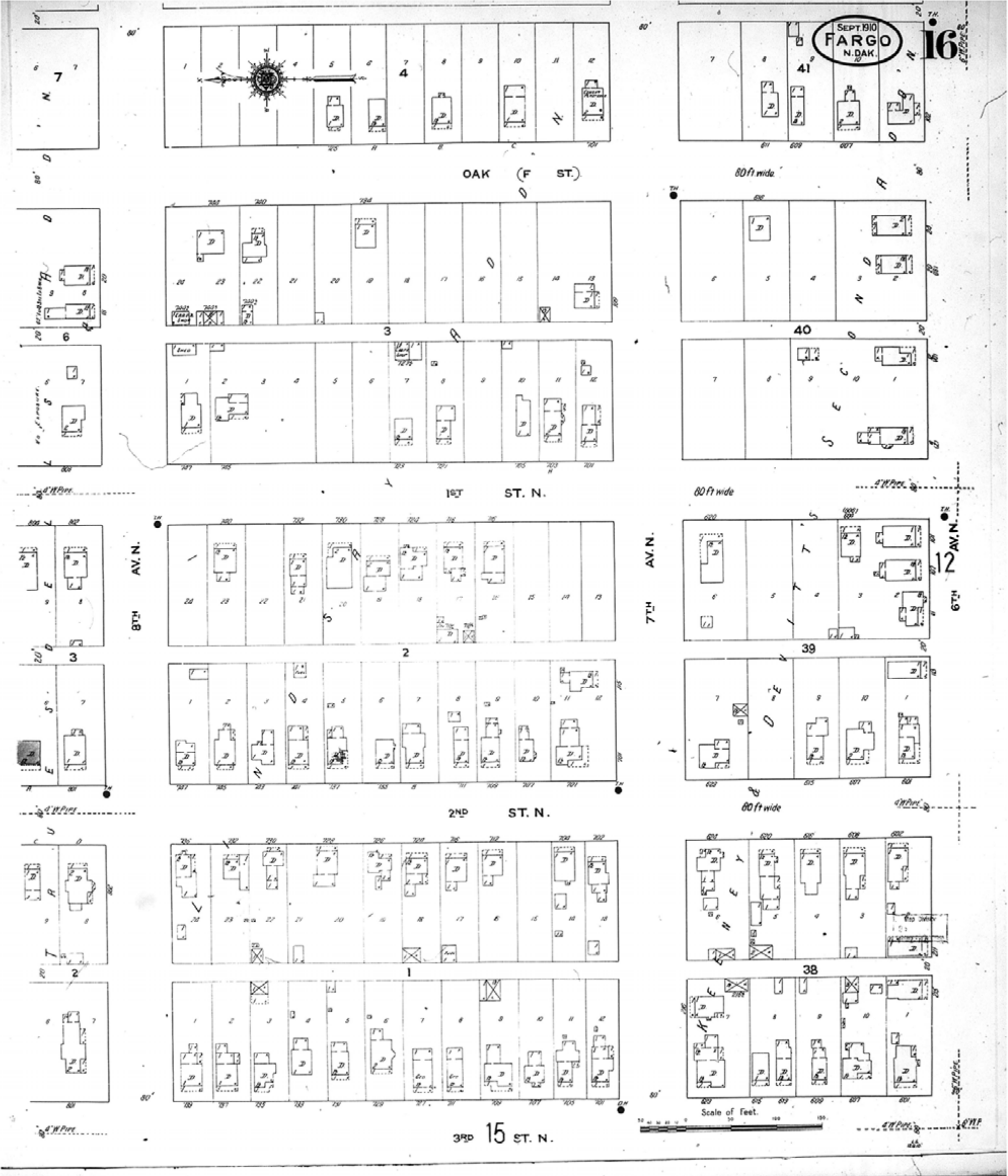










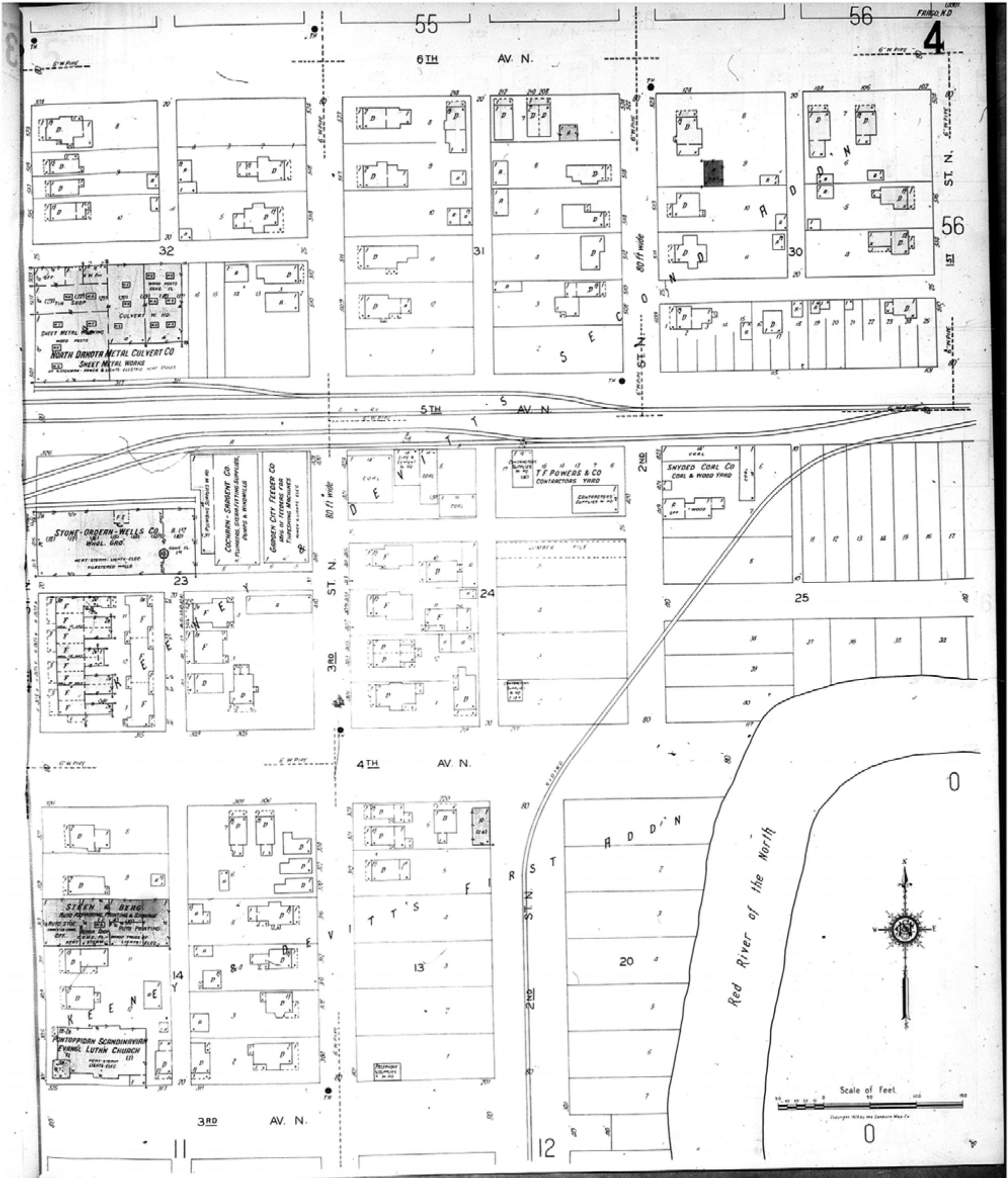


Map Type: Fire Insurance  
Publisher: Sanborn Map Co.  
  
Map Date: September 1910  
Revised Date:  
Republished:  
Sheet Number: 16

1910  
  
Fargo, ND

Digital Images Created By  
Historical Information Gatherers, Inc.  
  
HIG Project No. 121561  
  
©2012 Historical Information Gatherers, Inc.





Map Type: Fire Insurance  
Publisher: Sanborn Map Co.  
  
Map Date: 1929  
Revised Date:  
Republished:  
Sheet Number: 4

1929  
  
Fargo, ND

Digital Images Created By  
Historical Information Gatherers, Inc.  
  
HIG Project No. 121561  
  
©2012 Historical Information Gatherers, Inc.

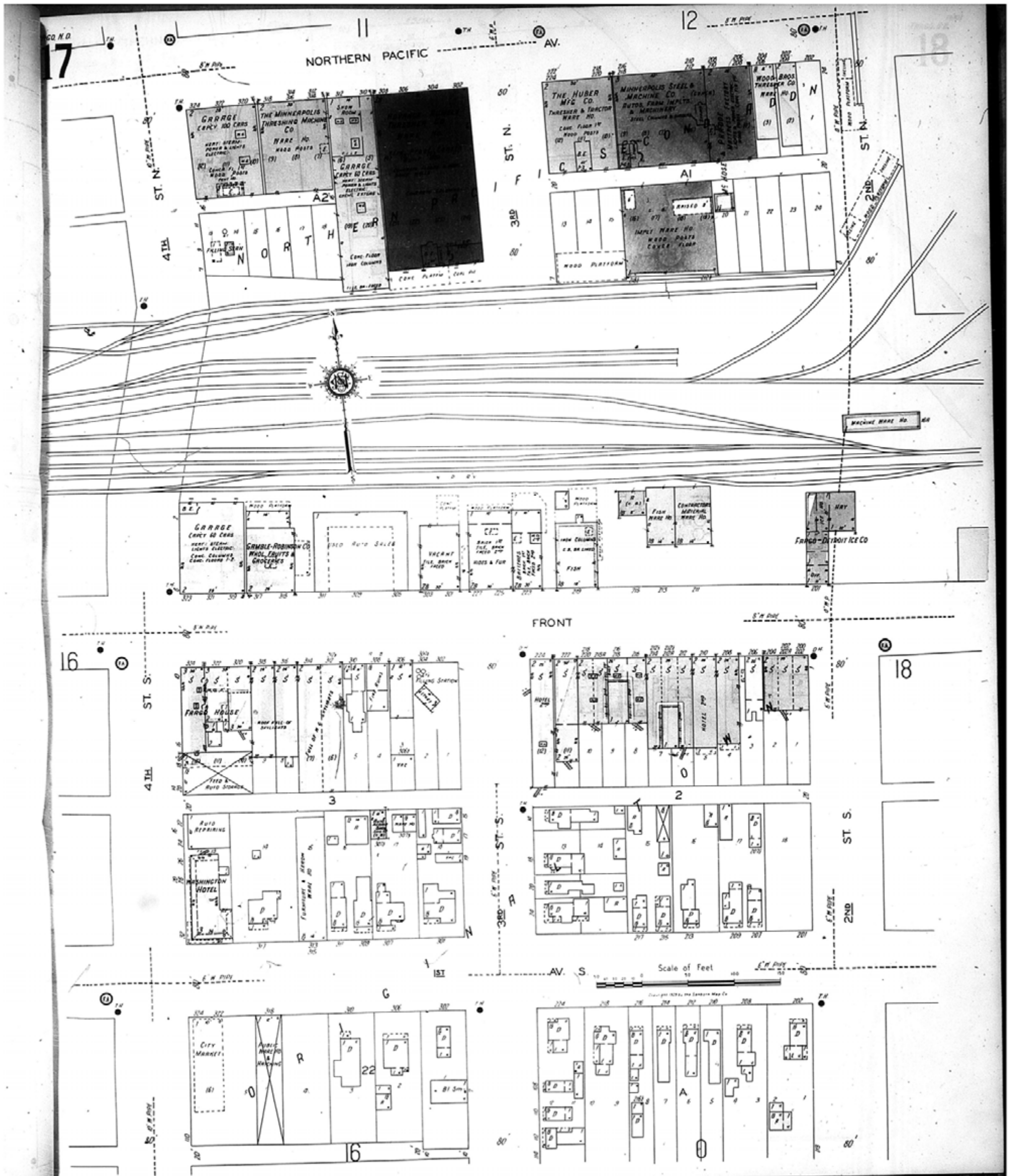










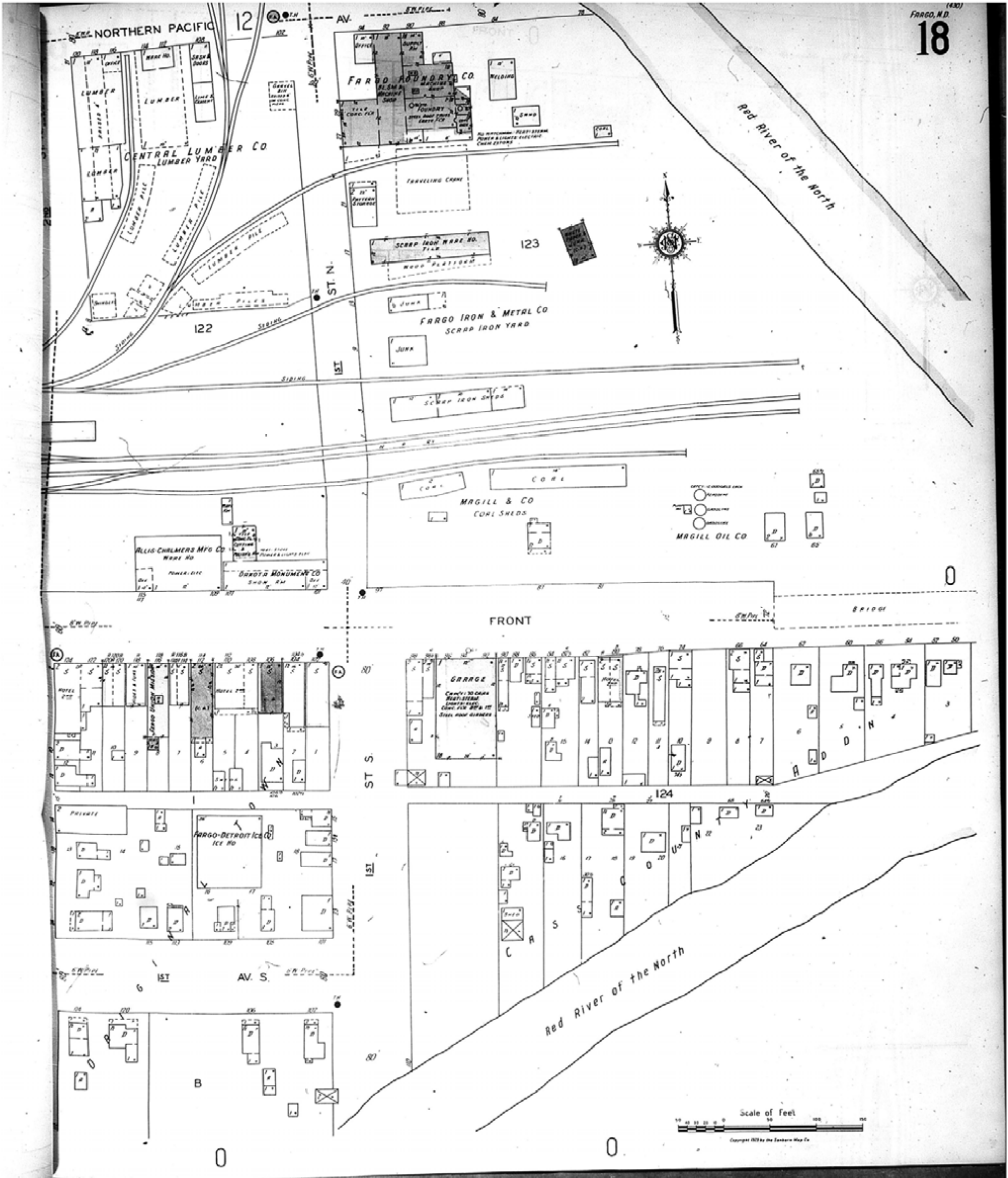


Map Type: Fire Insurance  
Publisher: Sanborn Map Co.  
Map Date: 1929  
Revised Date:  
Republished:  
Sheet Number: 17

1929  
Fargo, ND

Digital Images Created By  
Historical Information Gatherers, Inc.  
HIG Project No. 121561  
©2012 Historical Information Gatherers, Inc.



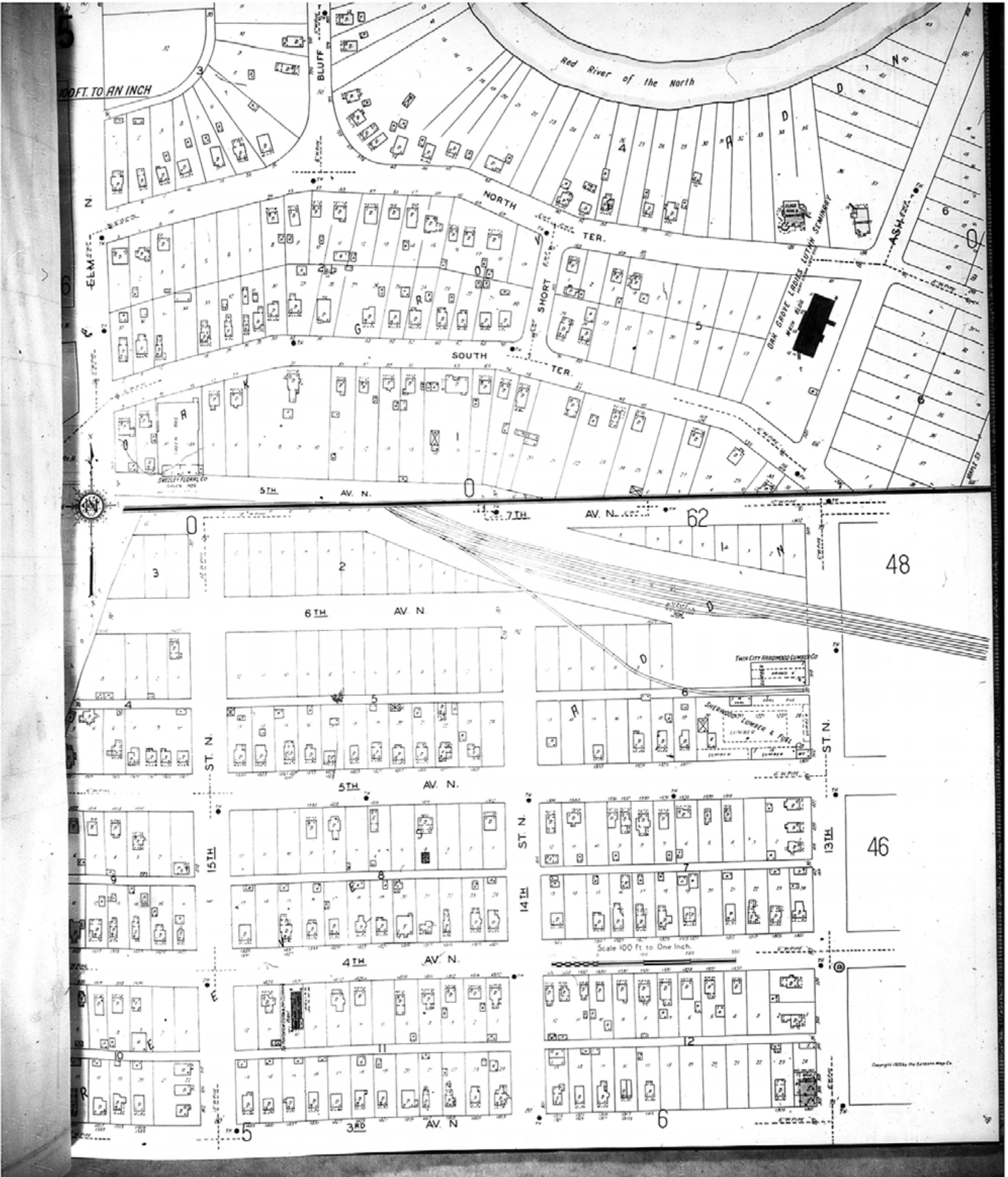


Map Type: Fire Insurance  
Publisher: Sanborn Map Co.  
Map Date: 1929  
Revised Date:  
Republished:  
Sheet Number: 18

1929  
Fargo, ND

Digital Images Created By  
Historical Information Gatherers, Inc.  
HIG Project No. 121561  
©2012 Historical Information Gatherers, Inc.





[www.historicalinfo.com](http://www.historicalinfo.com)





Map Type: Fire Insurance  
Publisher: Sanborn Map Co.  
  
Map Date: 1929  
Revised Date:  
Republished:  
Sheet Number: 45

1929  
  
Fargo, ND

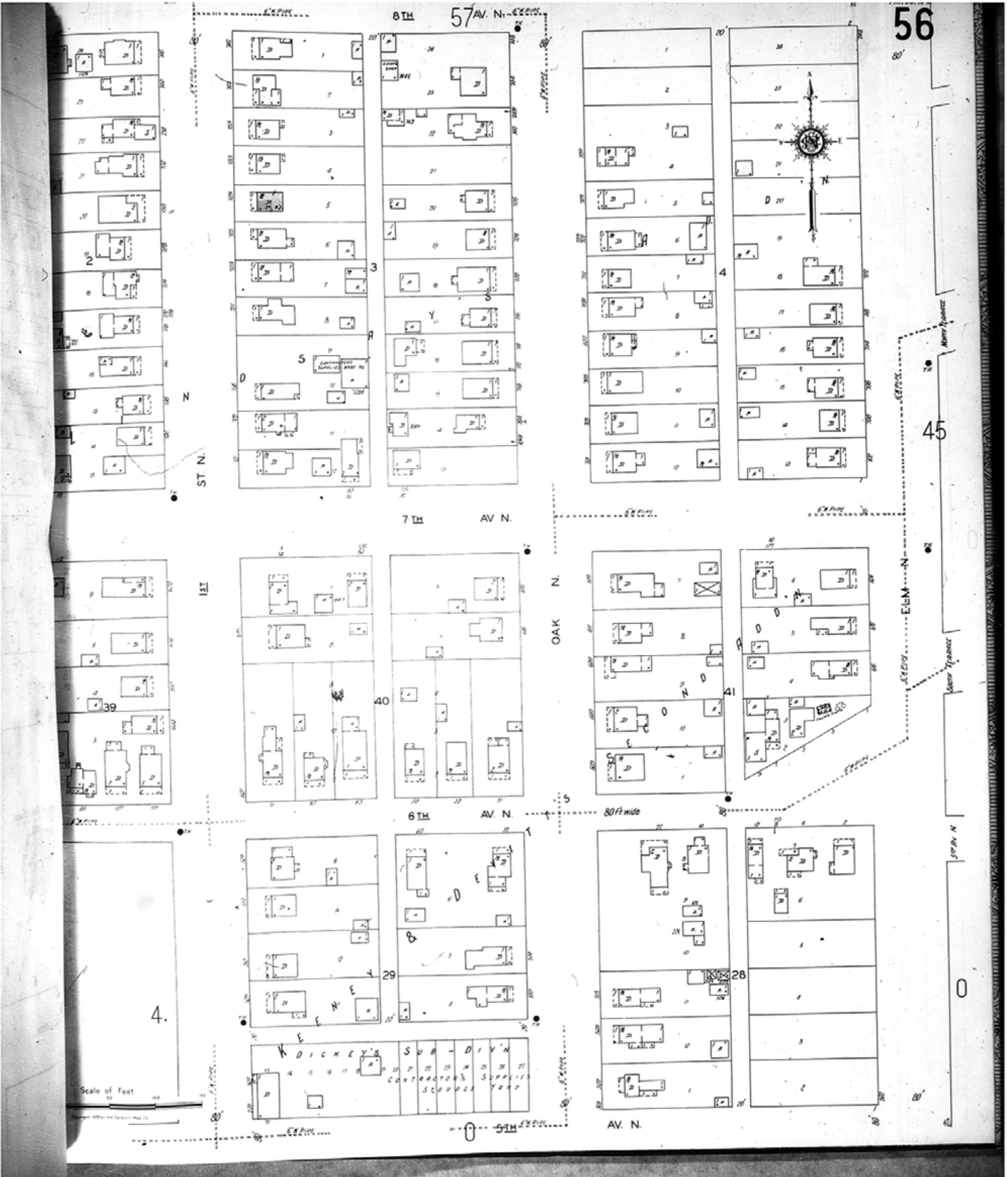
Digital Images Created By  
Historical Information Gatherers, Inc.  
  
HIG Project No. 121561  
  
©2012 Historical Information Gatherers, Inc.





	Map Type: Fire Insurance Publisher: Sanborn Map Co.	1929	Digital Images Created By Historical Information Gatherers, Inc.  HIG Project No. 121561  ©2012 Historical Information Gatherers, Inc.
	Map Date: 1929 Revised Date: Republished: Sheet Number: 55	Fargo, ND	






Map Type: Fire Insurance  
Publisher: Sanborn Map Co.  
  
Map Date: 1929  
Revised Date:  
Republished:  
Sheet Number: 56

1929  
  
Fargo, ND

Digital Images Created By  
Historical Information Gatherers, Inc.  
  
HIG Project No. 121561  
  
©2012 Historical Information Gatherers, Inc.



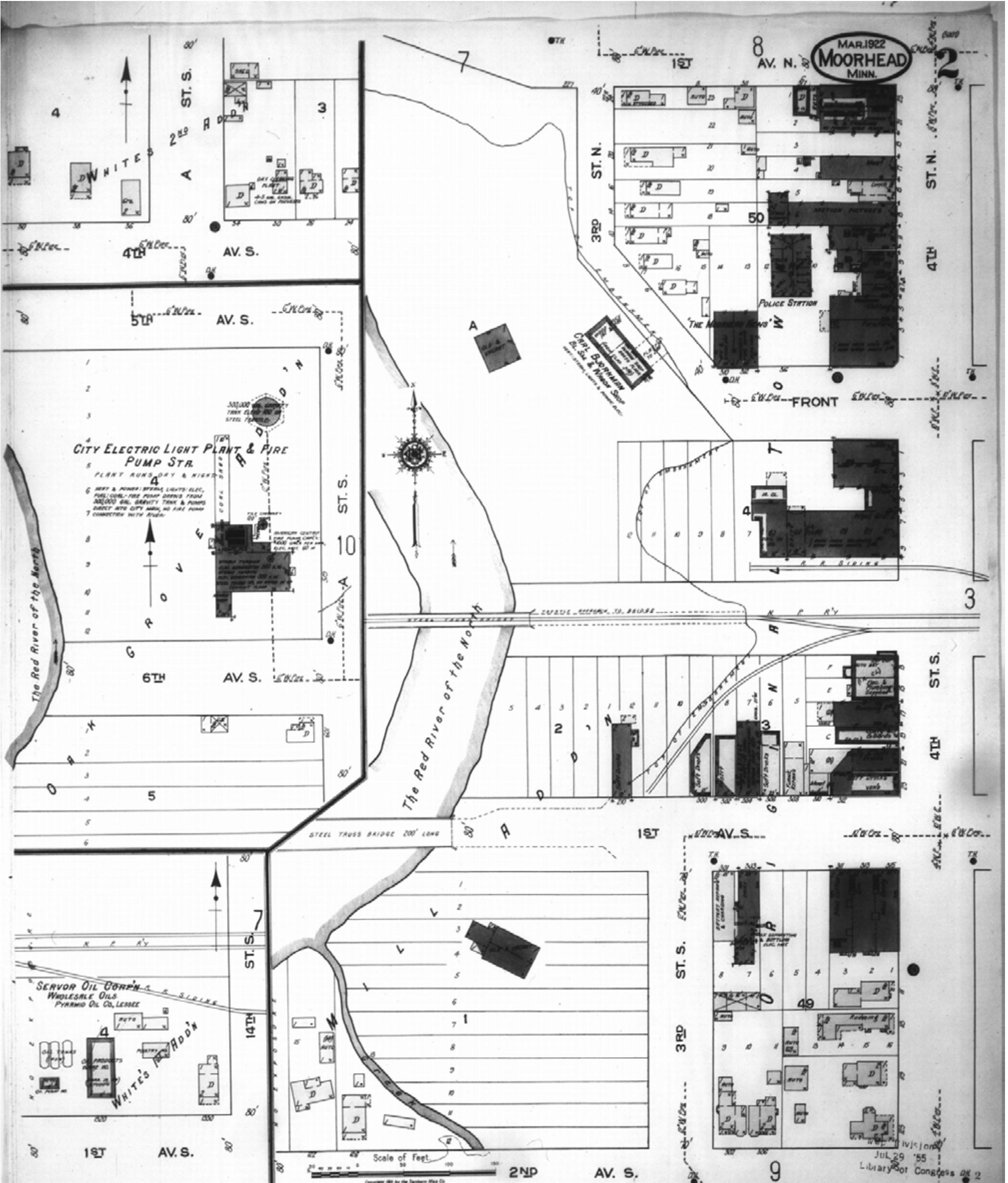



Map Type: Fire Insurance  
Publisher: Sanborn Map Co.  
  
Map Date: 1929  
Revised Date:  
Republished:  
Sheet Number: 57

1929  
  
Fargo, ND

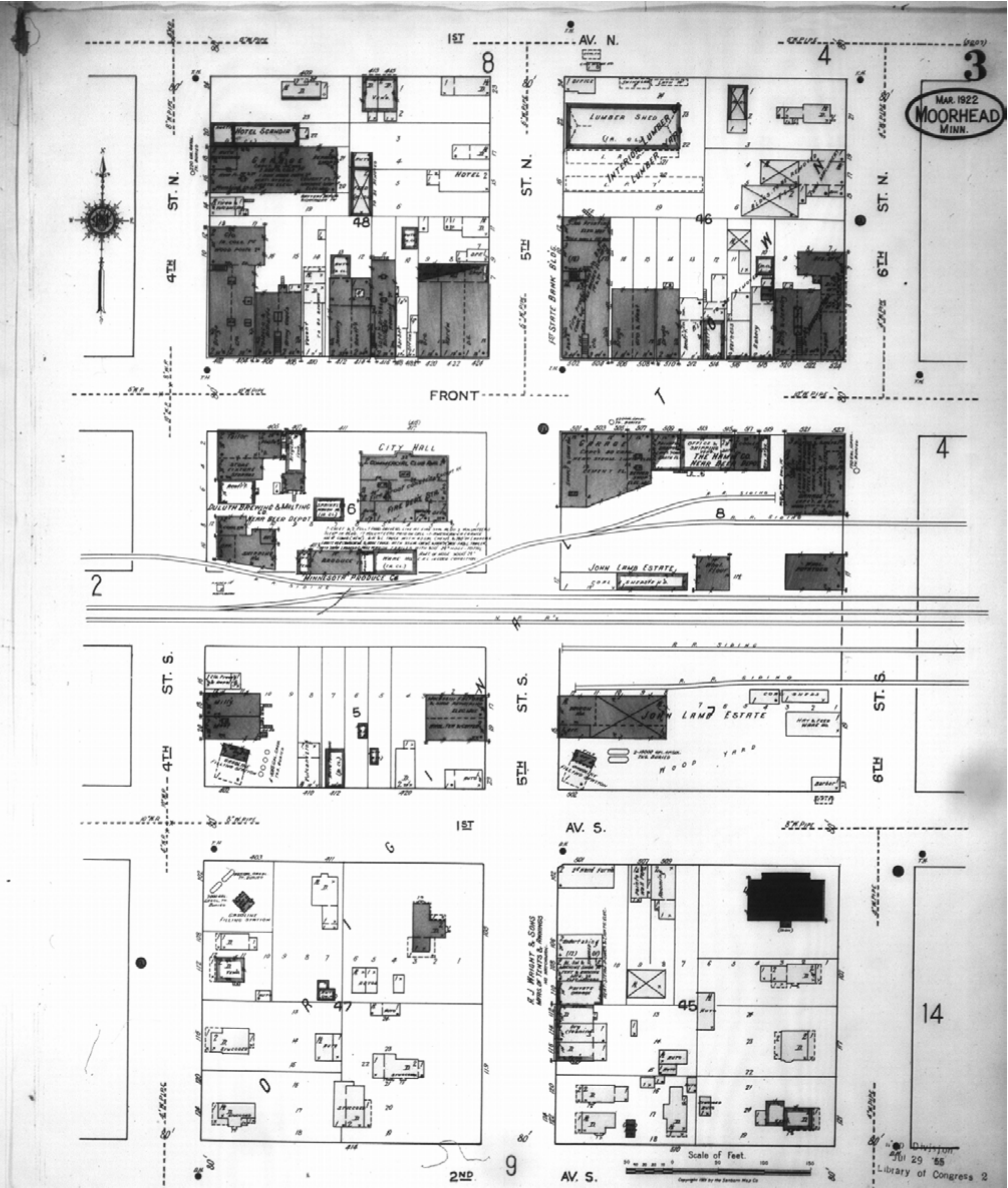
Digital Images Created By  
Historical Information Gatherers, Inc.  
  
HIG Project No. 121561  
  
©2012 Historical Information Gatherers, Inc.





	Map Type: Fire Insurance Publisher: Sanborn Map Co.	1922	Digital Images Created By Historical Information Gatherers, Inc.
	Map Date: March 1922 Revised Date: Republished: Sheet Number: 2	Moorhead, MN	HIG Project No. 121561 ©2012 Historical Information Gatherers, Inc.





[www.historicalinfo.com](http://www.historicalinfo.com)

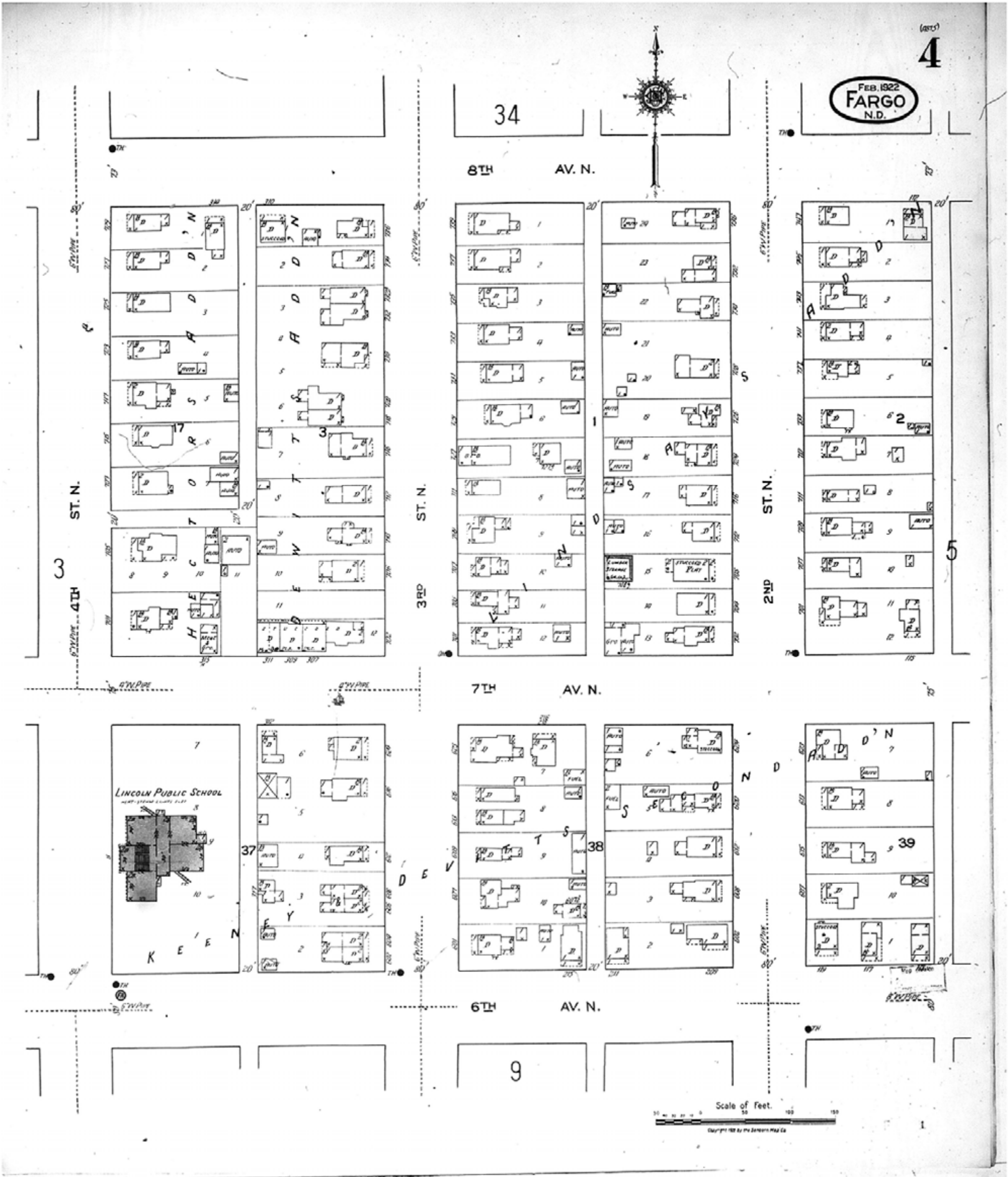


Map Type: Fire Insurance  
Publisher: Sanborn Map Co.  
  
Map Date: March 1922  
Revised Date:  
Republished:  
Sheet Number: 3

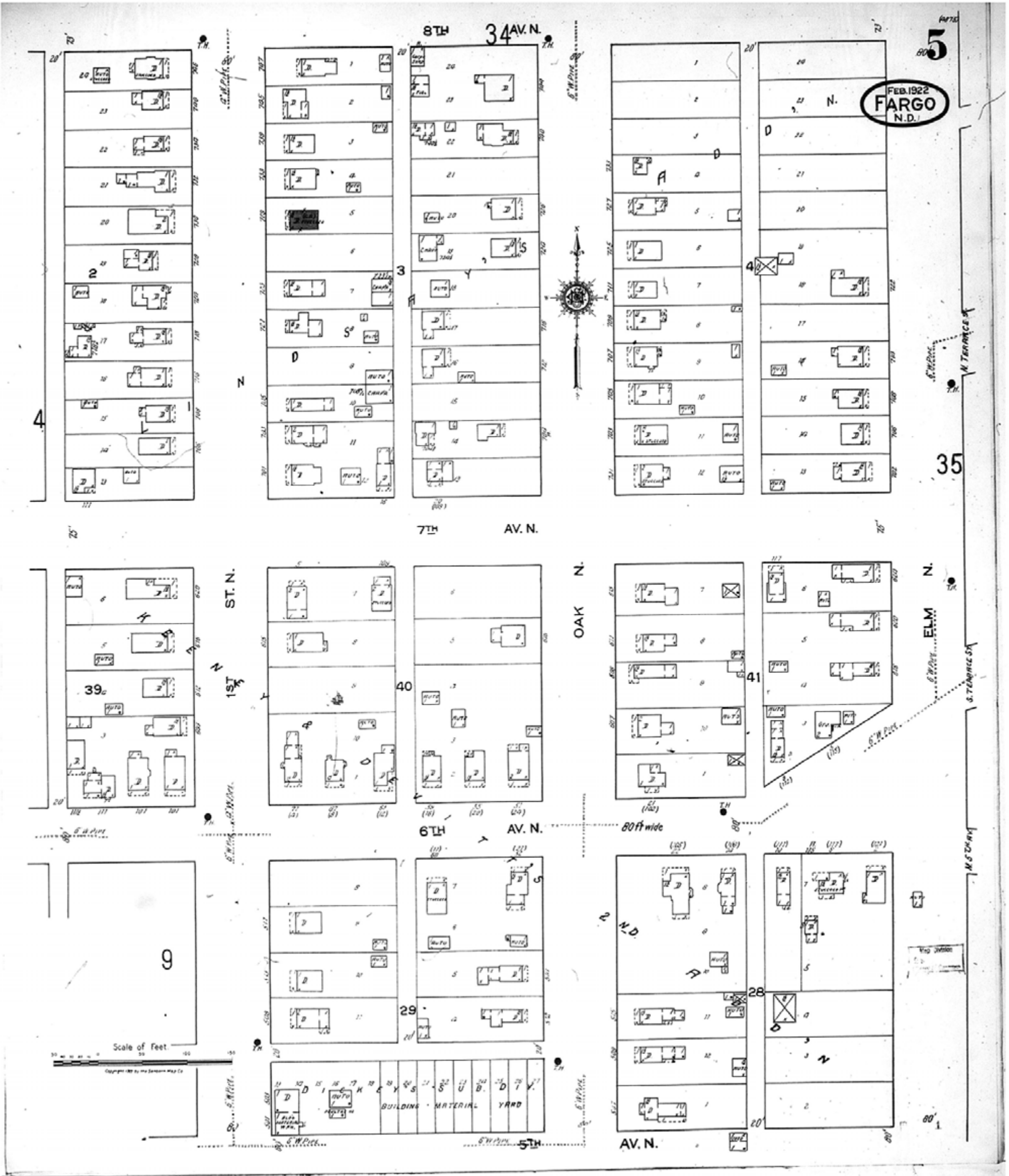
1922  
  
Moorhead, MN

Digital Images Created By  
Historical Information Gatherers, Inc.  
  
HIG Project No. 121561  
  
©2012 Historical Information Gatherers, Inc.







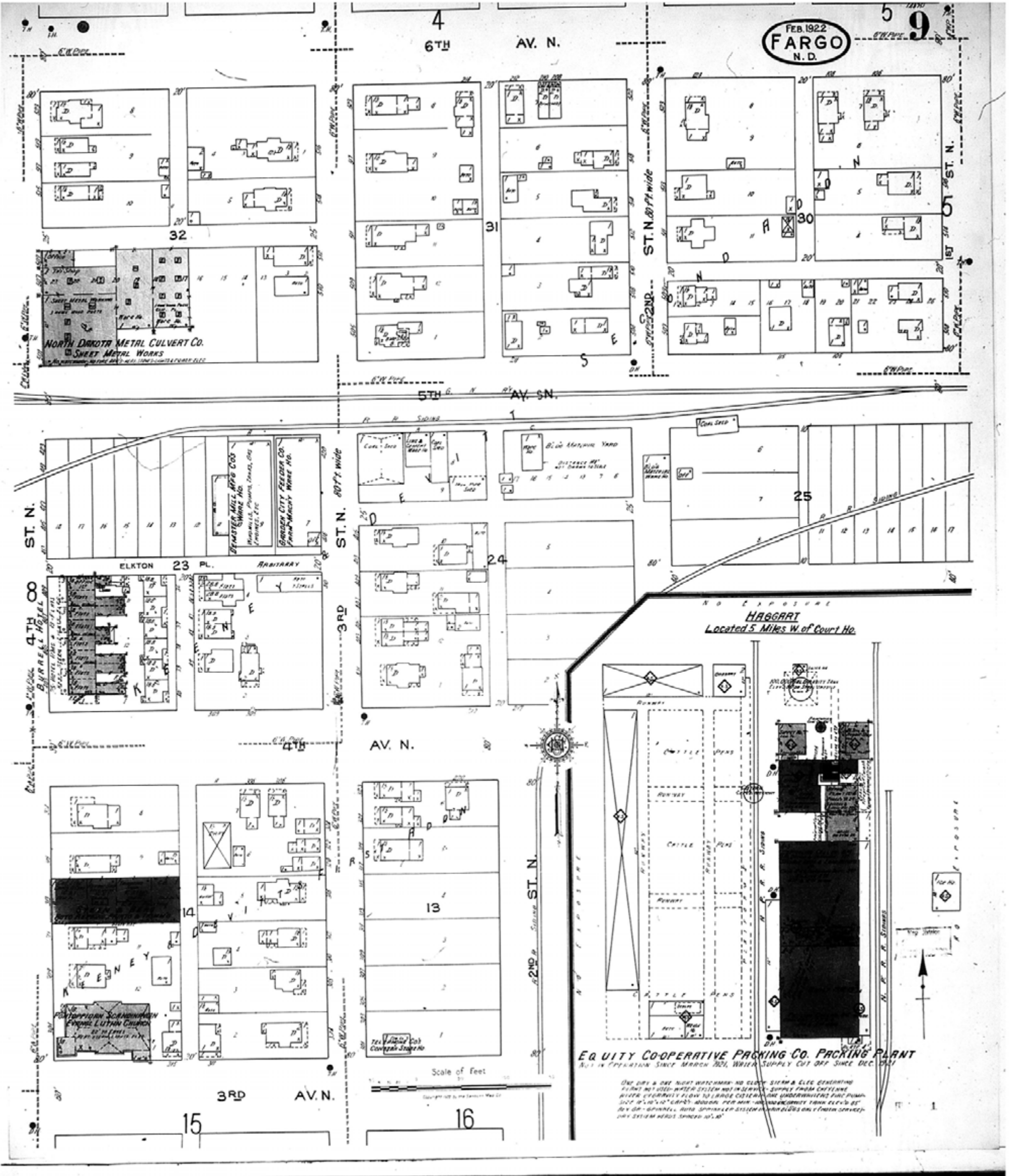


Map Type: Fire Insurance  
Publisher: Sanborn Map Co.  
Map Date: February 1922  
Revised Date:  
Republished:  
Sheet Number: 5

1922  
Fargo, ND

Digital Images Created By  
Historical Information Gatherers, Inc.  
HIG Project No. 121561  
©2012 Historical Information Gatherers, Inc.



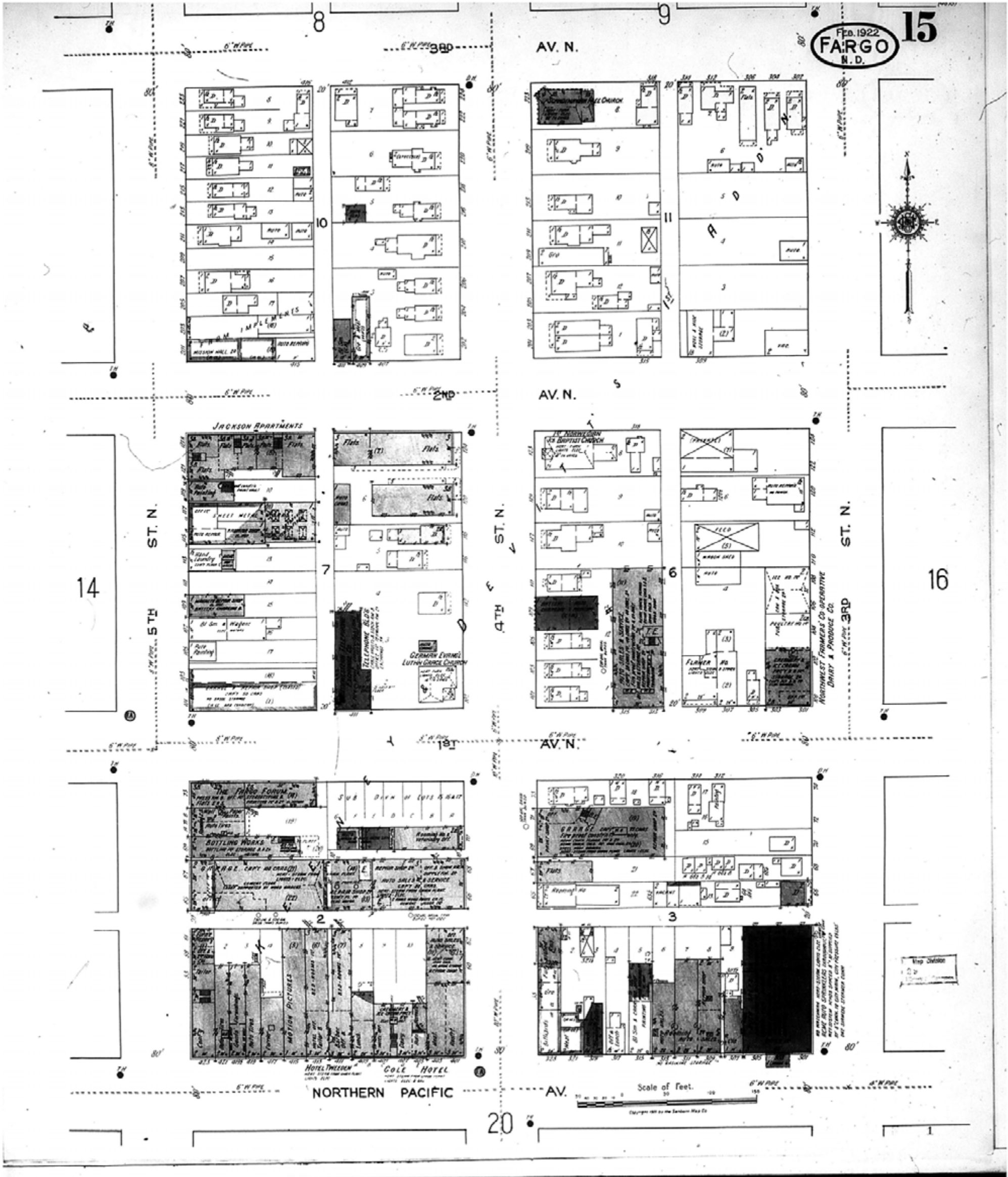


Map Type: Fire Insurance  
Publisher: Sanborn Map Co.  
  
Map Date: February 1922  
Revised Date:  
Republished:  
Sheet Number: 9

1922  
  
Fargo, ND

Digital Images Created By  
Historical Information Gatherers, Inc.  
  
HIG Project No. 121561  
  
©2012 Historical Information Gatherers, Inc.



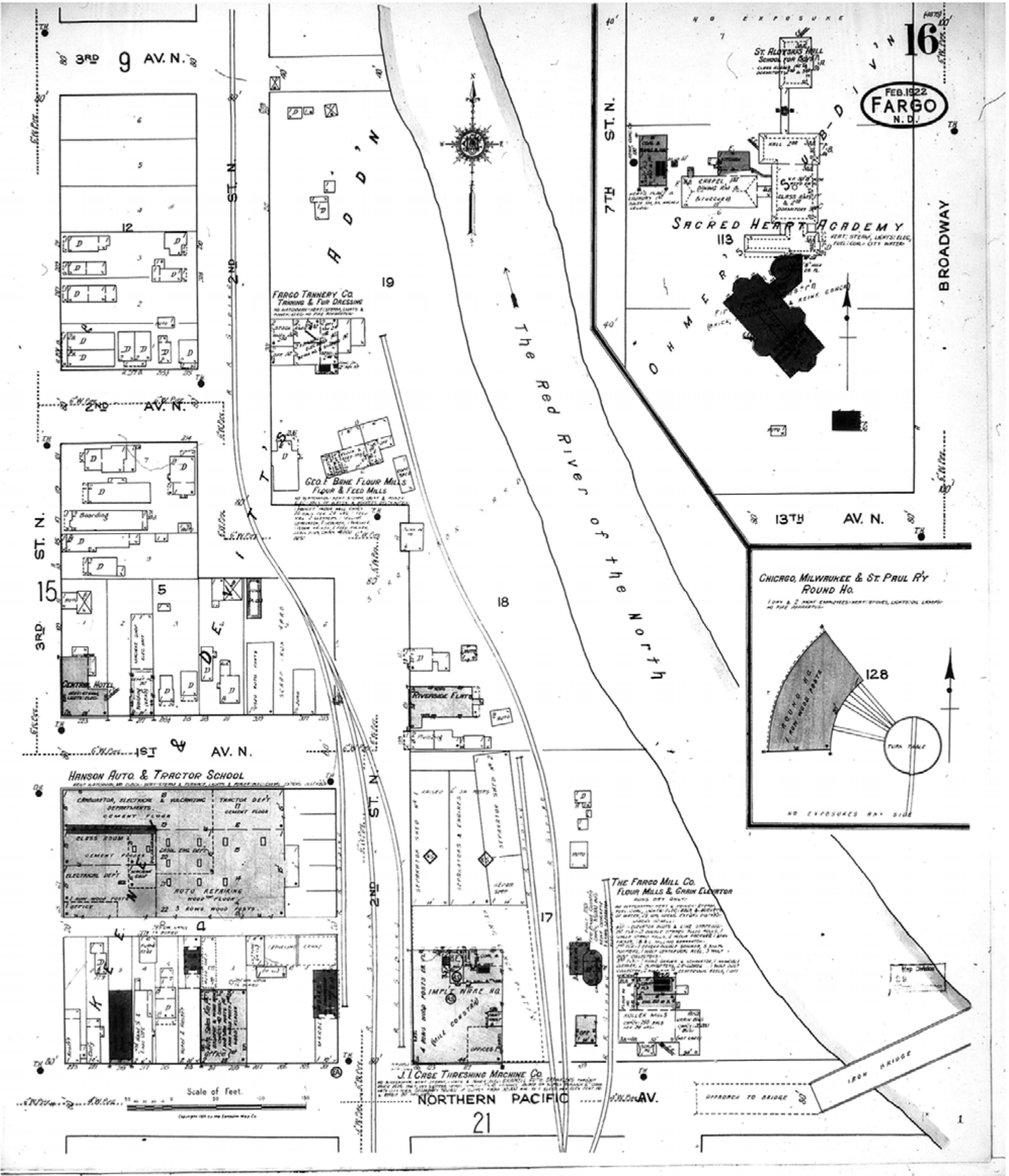


Map Type: Fire Insurance  
Publisher: Sanborn Map Co.  
Map Date: February 1922  
Revised Date:  
Republished:  
Sheet Number: 15


1922  
Fargo, ND

Digital Images Created By  
Historical Information Gatherers, Inc.  
HIG Project No. 121561  
©2012 Historical Information Gatherers, Inc.

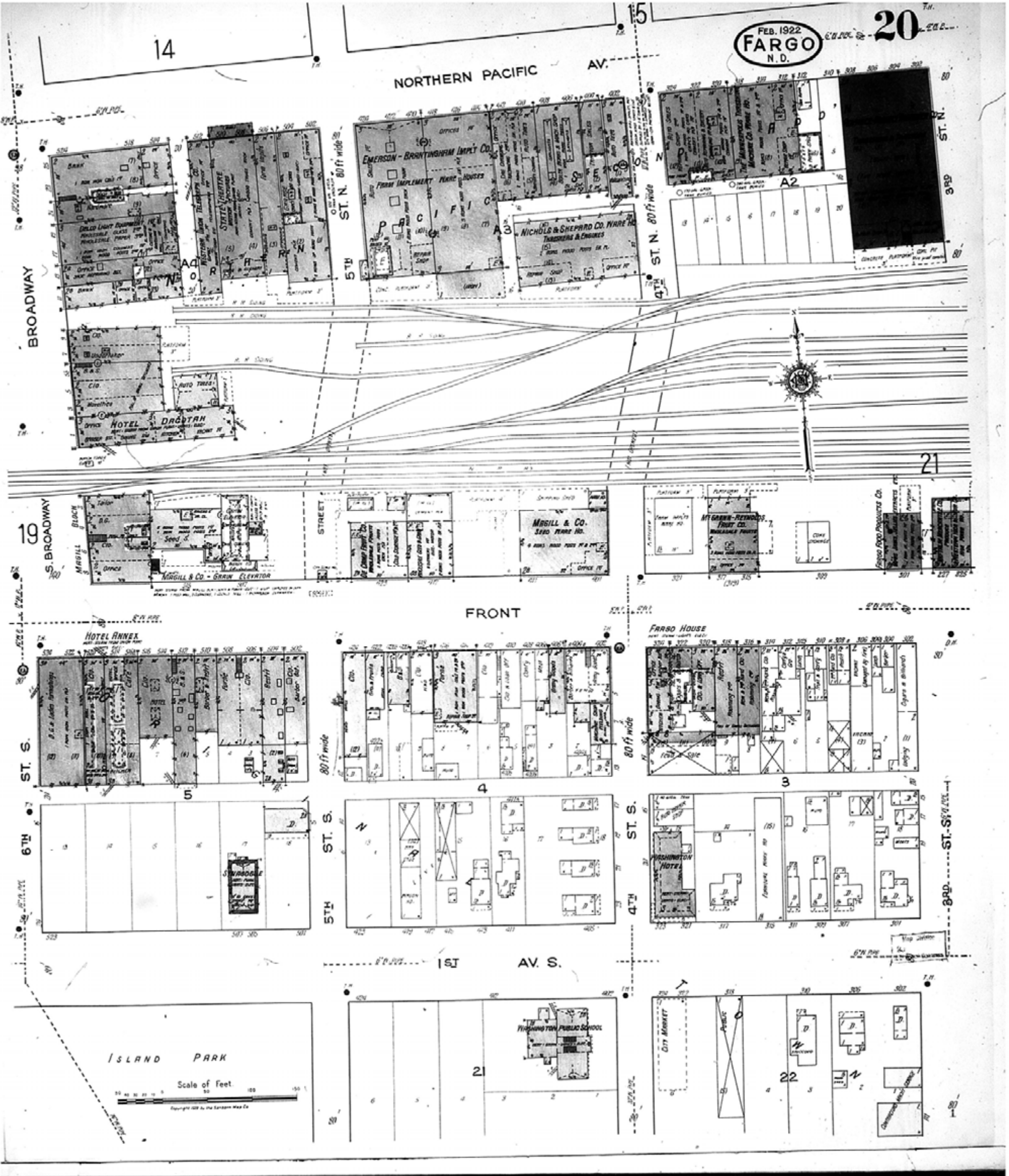




[www.historicalinfo.com](http://www.historicalinfo.com)

	Map Type: Fire Insurance Publisher: Sanborn Map Co.	1922	Digital Images Created By Historical Information Gatherers, Inc.  HIG Project No. 121561  ©2012 Historical Information Gatherers, Inc.
	Map Date: February 1922 Revised Date: Republished: Sheet Number: 16	Fargo, ND	





Map Type: Fire Insurance  
Publisher: Sanborn Map Co.  
Map Date: February 1922  
Revised Date:  
Republished:  
Sheet Number: 20

1922  
Fargo, ND

Digital Images Created By  
Historical Information Gatherers, Inc.  
HIG Project No. 121561  
©2012 Historical Information Gatherers, Inc.





[www.historicalinfo.com](http://www.historicalinfo.com)

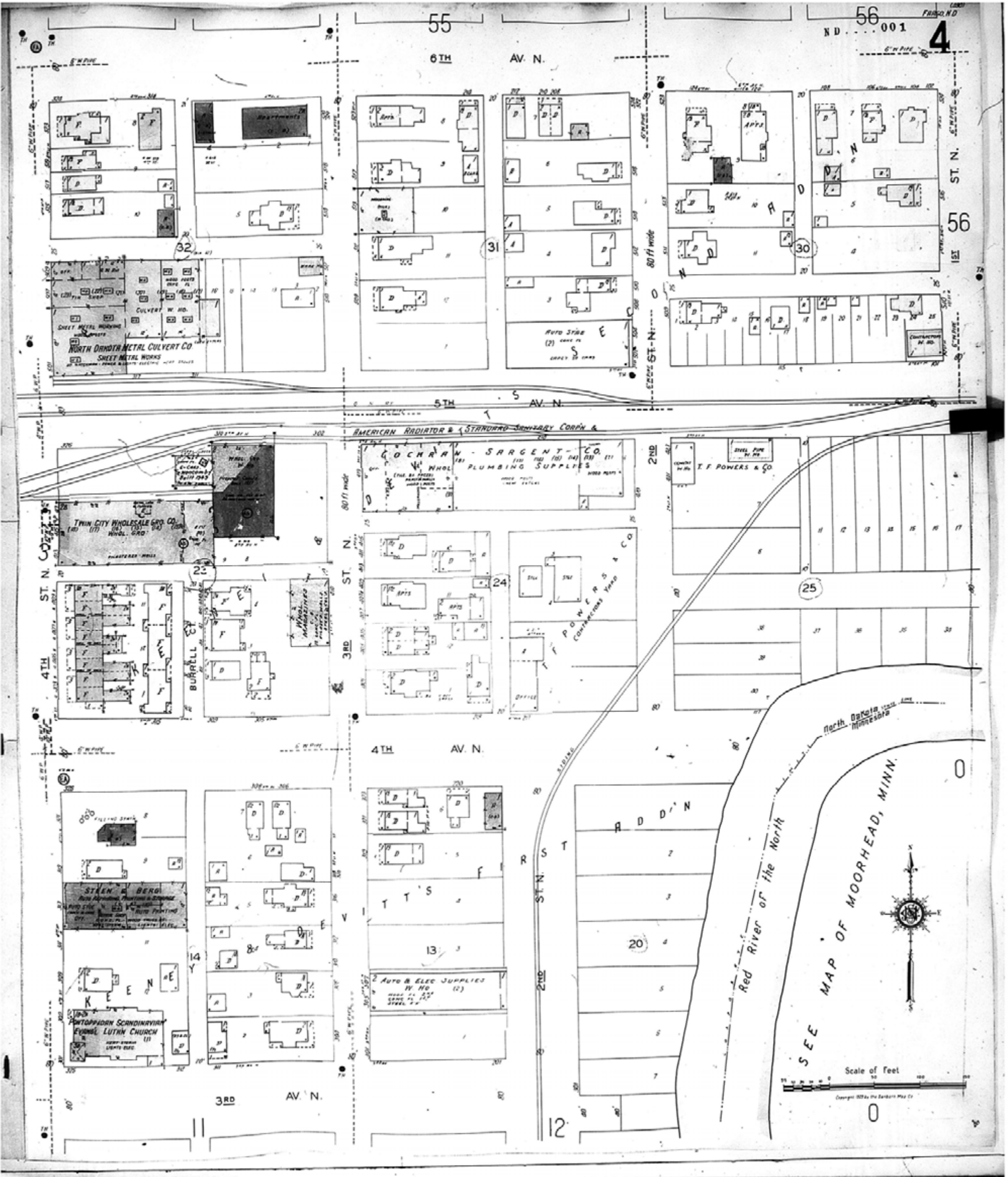


Map Type: Fire Insurance  
Publisher: Sanborn Map Co.  
Map Date: February 1922  
Revised Date:  
Republished:  
Sheet Number: 35

1922  
Fargo, ND

Digital Images Created By  
Historical Information Gatherers, Inc.  
HIG Project No. 121561  
©2012 Historical Information Gatherers, Inc.





Map Type: Fire Insurance  
Publisher: Sanborn Map Co.  
  
Map Date: 1929  
Revised Date: January 1950  
Republished:  
Sheet Number: 4

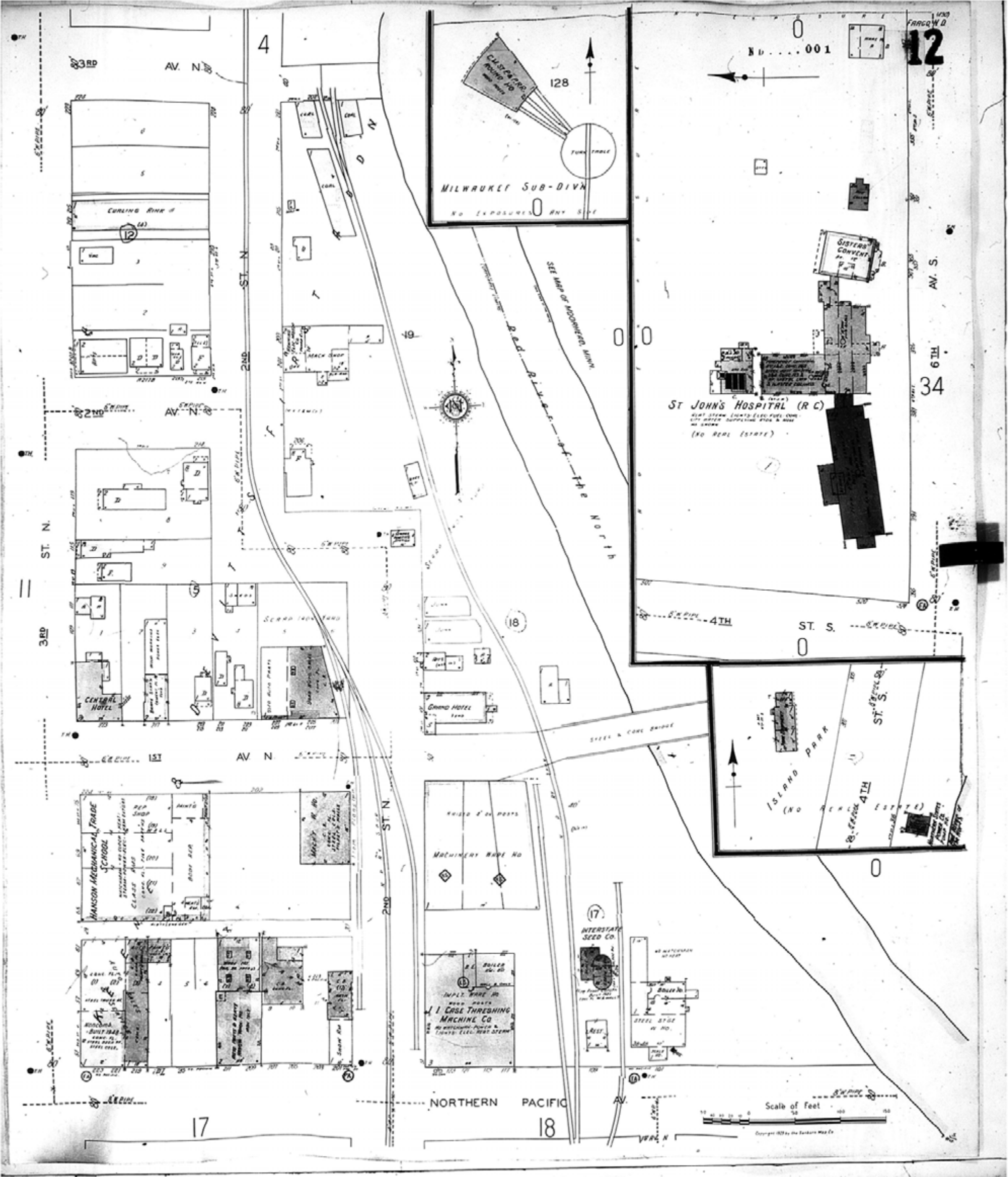
1950  
  
Fargo, ND

Digital Images Created By  
Historical Information Gatherers, Inc.  
  
HIG Project No. 121561  
  
©2012 Historical Information Gatherers, Inc.







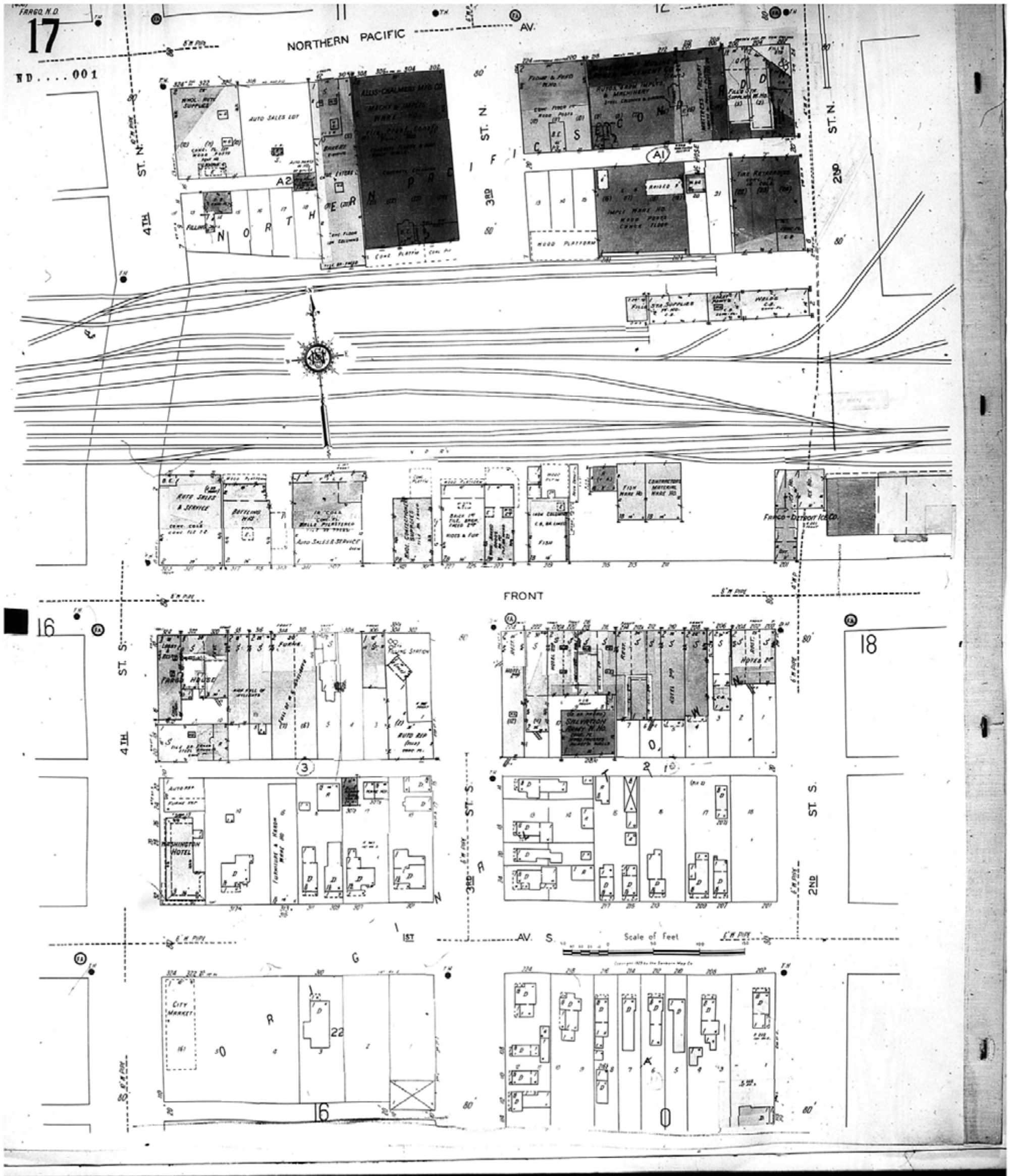


Map Type: Fire Insurance  
Publisher: Sanborn Map Co.  
  
Map Date: 1929  
Revised Date: January 1950  
Republished:  
Sheet Number: 12

1950  
  
Fargo, ND

Digital Images Created By  
Historical Information Gatherers, Inc.  
  
HIG Project No. 121561  
  
©2012 Historical Information Gatherers, Inc.





[www.historicalinfo.com](http://www.historicalinfo.com)



Map Type: Fire Insurance  
Publisher: Sanborn Map Co.

Map Date: 1929  
Revised Date: January 1950  
Republished:  
Sheet Number: 17

1950

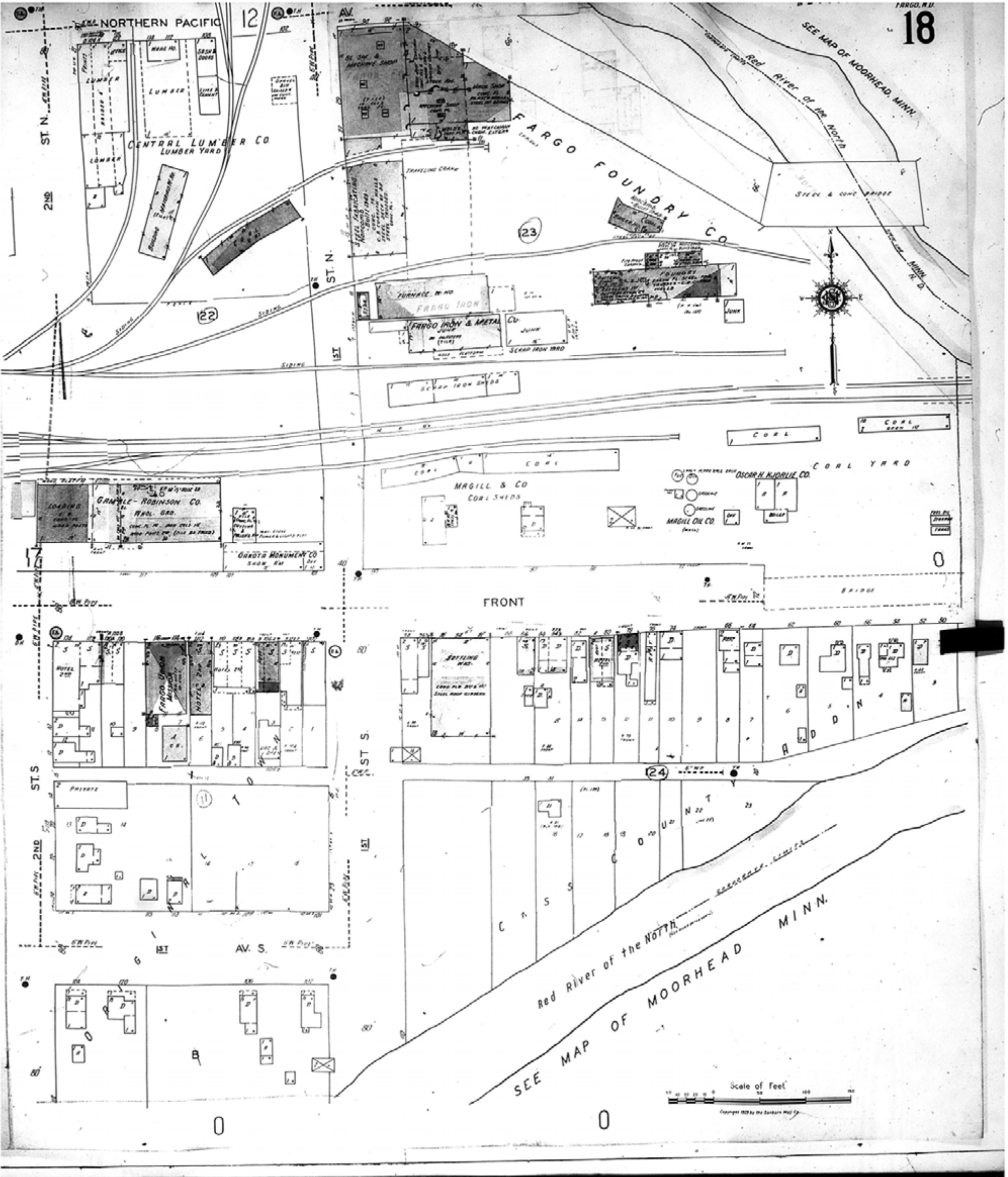
Fargo, ND


Digital Images Created By  
Historical Information Gatherers, Inc.

HIG Project No. 121561

©2012 Historical Information Gatherers, Inc.



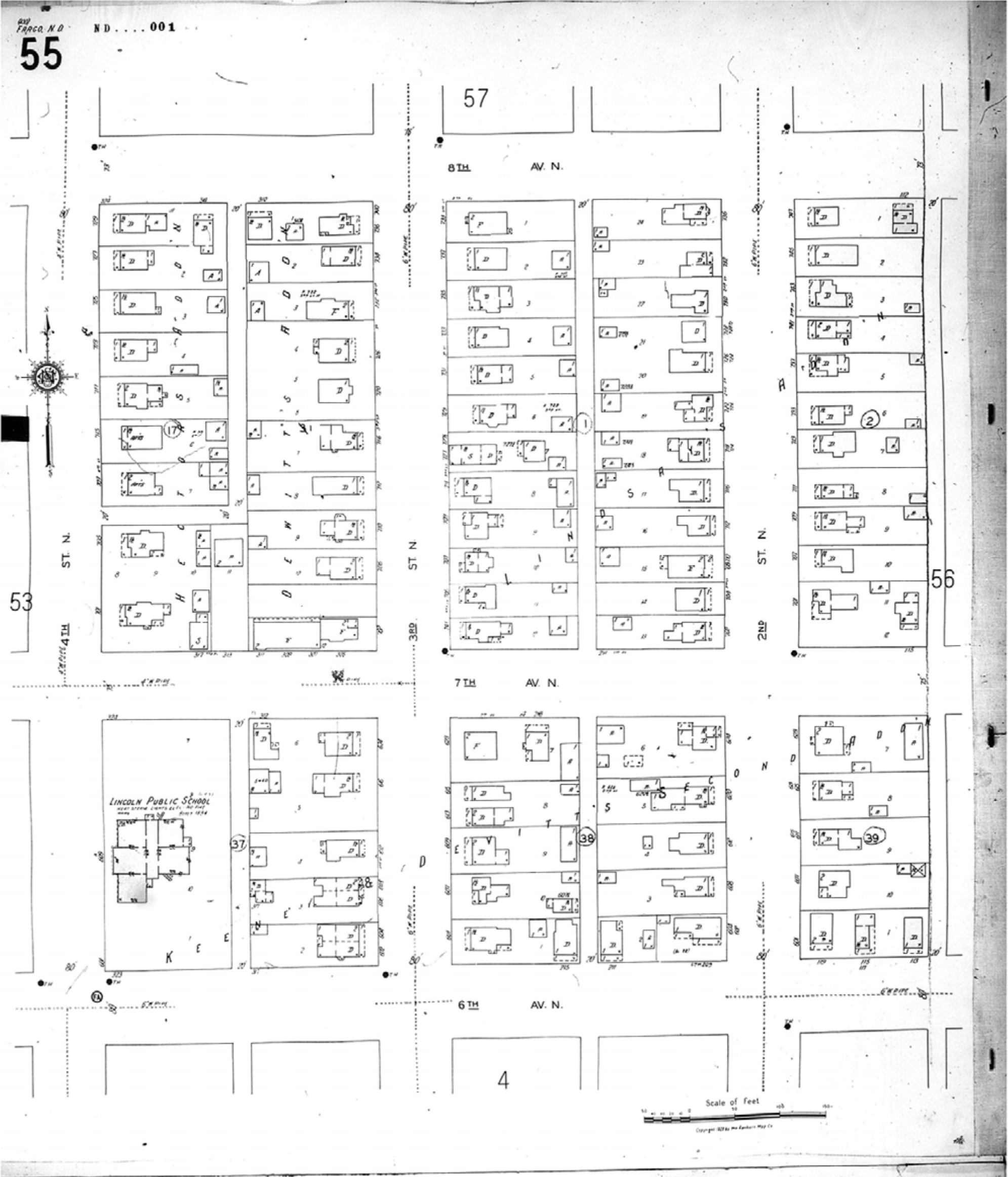


 <p>HISTORICAL INFORMATION GATHERERS, INC.</p>	<p>Map Type: Fire Insurance Publisher: Sanborn Map Co.</p> <p>Map Date: 1929 Revised Date: January 1950 Republished: Sheet Number: 18</p>	<p>1950</p> <p>Fargo, ND</p>	<p>Digital Images Created By Historical Information Gatherers, Inc.</p> <p>HIG Project No. 121561</p> <p>©2012 Historical Information Gatherers, Inc.</p>










[www.historicalinfo.com](http://www.historicalinfo.com)

 <p>HISTORICAL INFORMATION GATHERERS, INC.</p>	<p>Map Type: Fire Insurance Publisher: Sanborn Map Co.</p> <p>Map Date: 1929 Revised Date: January 1950 Republished: Sheet Number: 55</p>	<p>1950</p>	<p>Digital Images Created By Historical Information Gatherers, Inc.</p> <p>HIG Project No. 121561</p> <p>©2012 Historical Information Gatherers, Inc.</p>
		<p>Fargo, ND</p>	







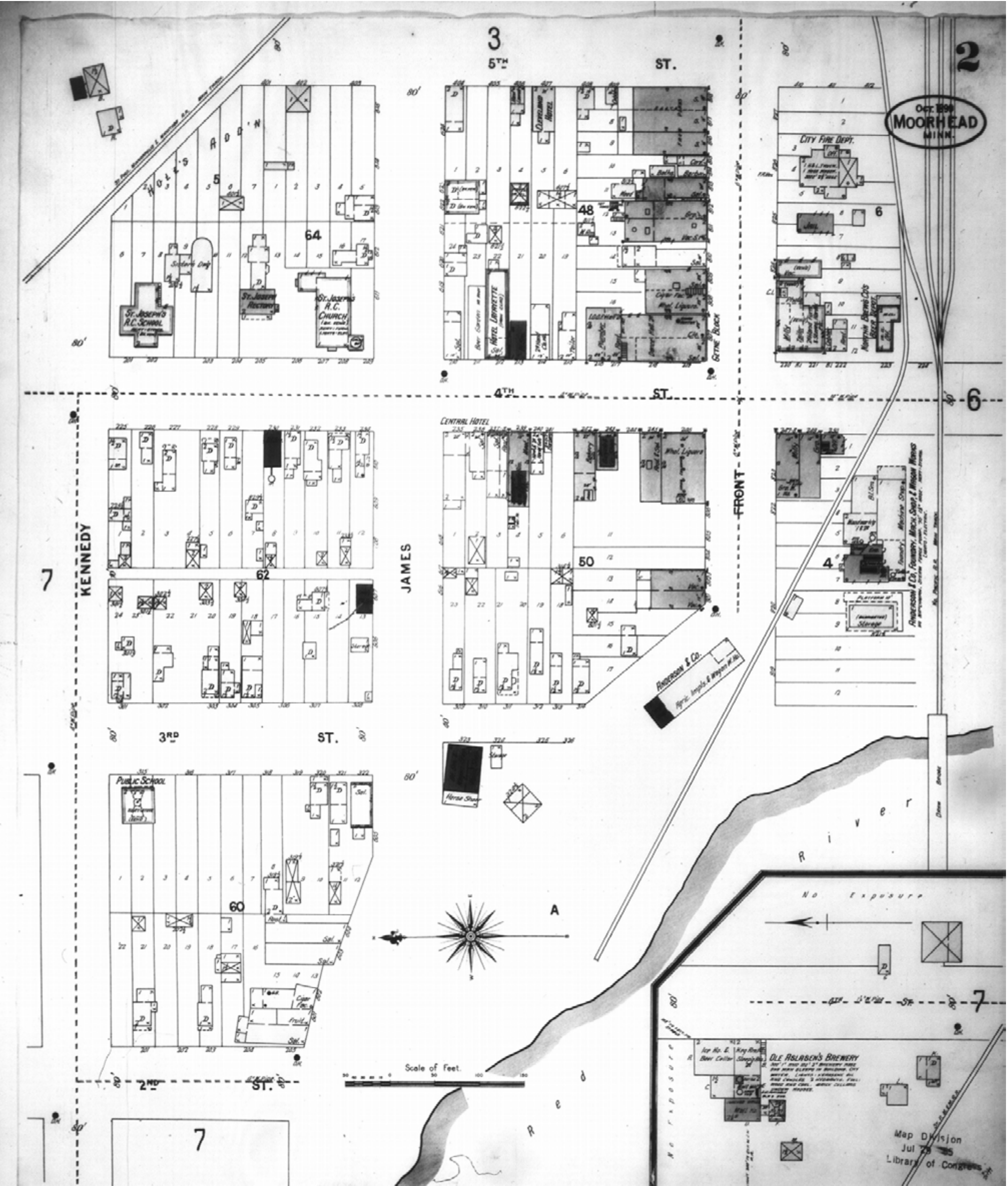


Map Type: Fire Insurance  
Publisher: Sanborn Map Co.  
  
Map Date: 1929  
Revised Date: January 1950  
Republished:  
Sheet Number: 57


1950  
  
Fargo, ND

Digital Images Created By  
Historical Information Gatherers, Inc.  
  
HIG Project No. 121561  
  
©2012 Historical Information Gatherers, Inc.

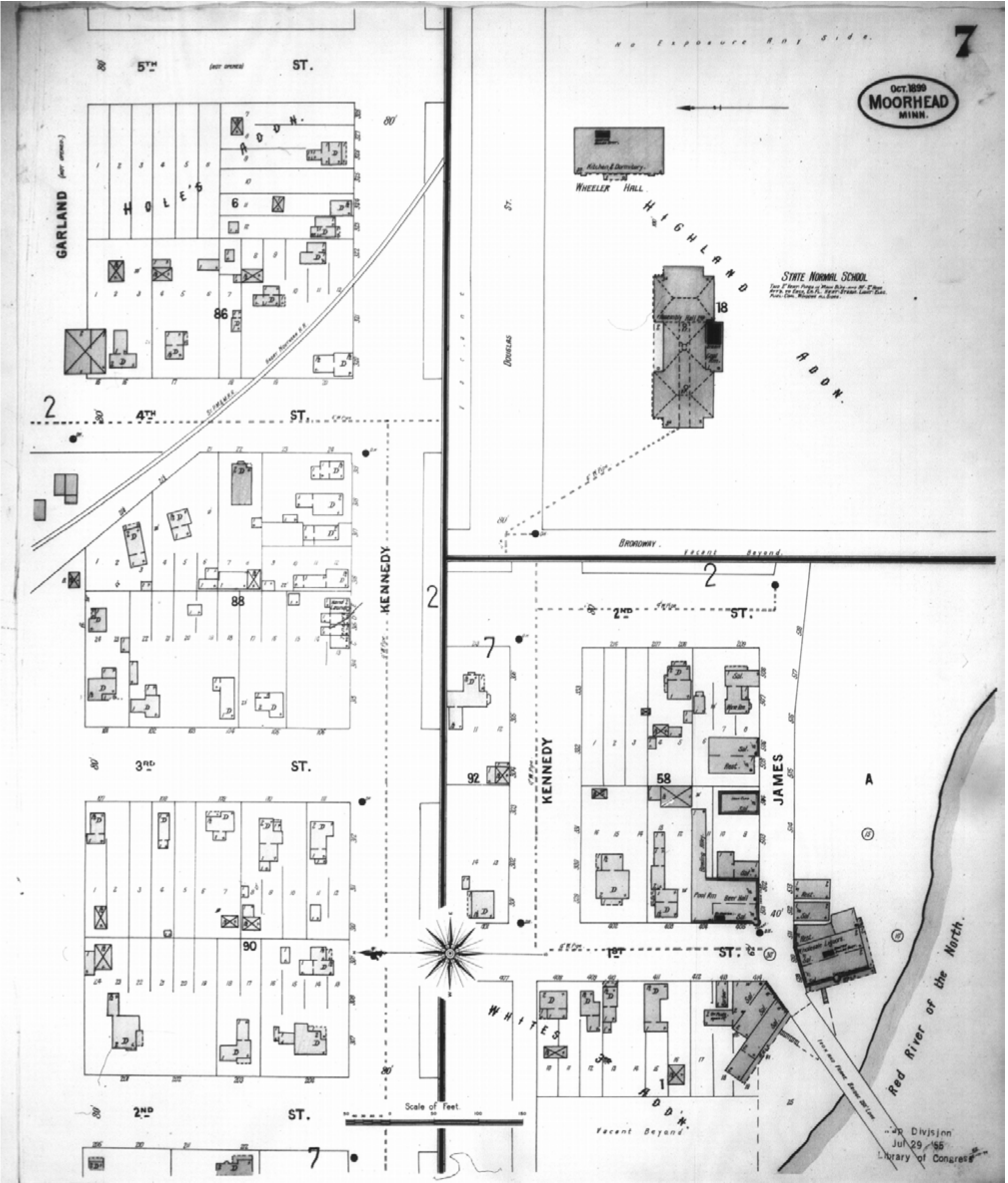





[www.historicalinfo.com](http://www.historicalinfo.com)

	<p>Map Type: Fire Insurance Publisher: Sanborn-Perris Map Co.</p> <p>Map Date: October 1899 Revised Date: Republished: Sheet Number: 2</p>	<p>1899</p>	<p>Digital Images Created By Historical Information Gatherers, Inc.</p> <p>HIG Project No. 121561</p> <p>©2012 Historical Information Gatherers, Inc.</p>
		<p>Moorhead, MN</p>	

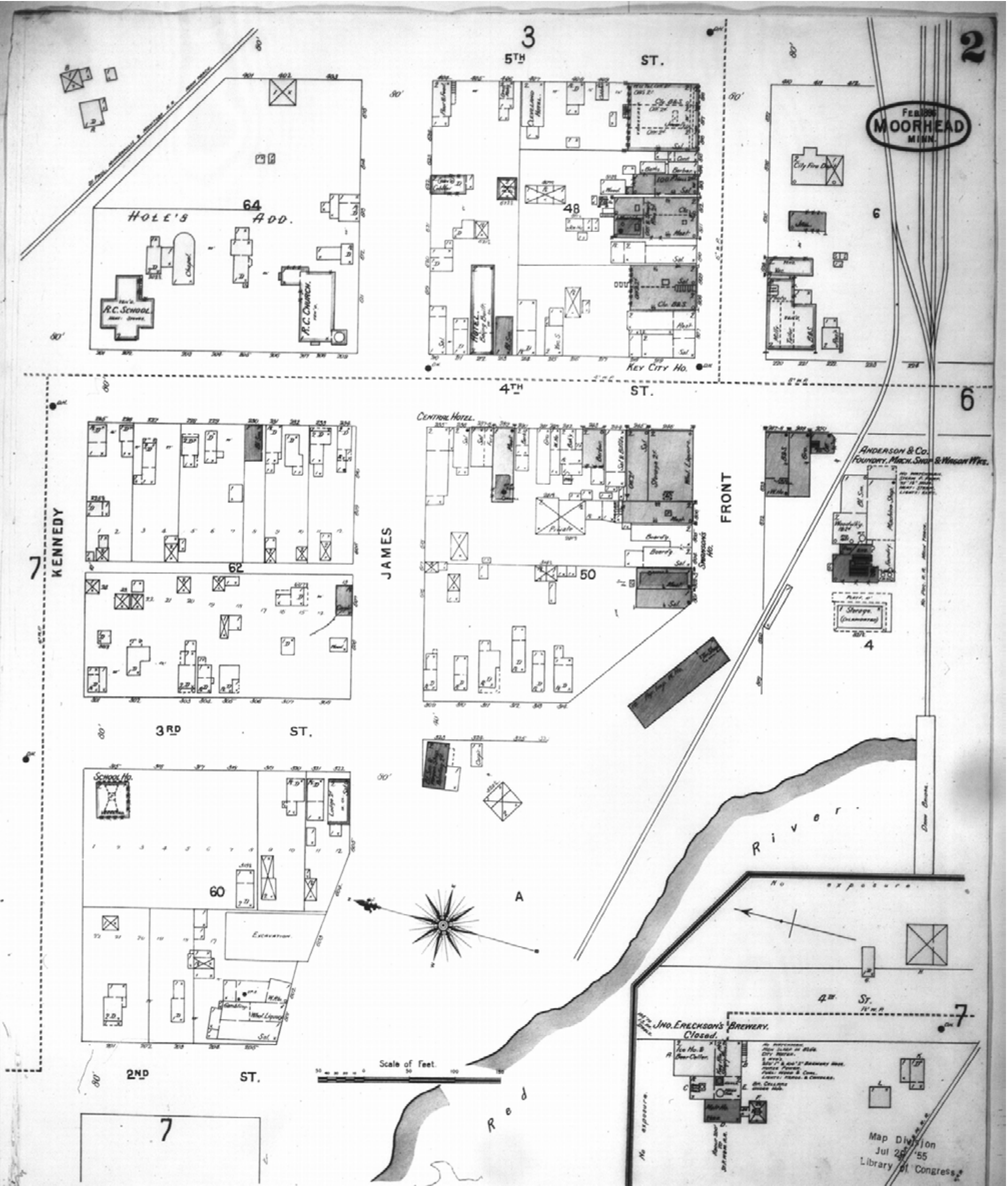




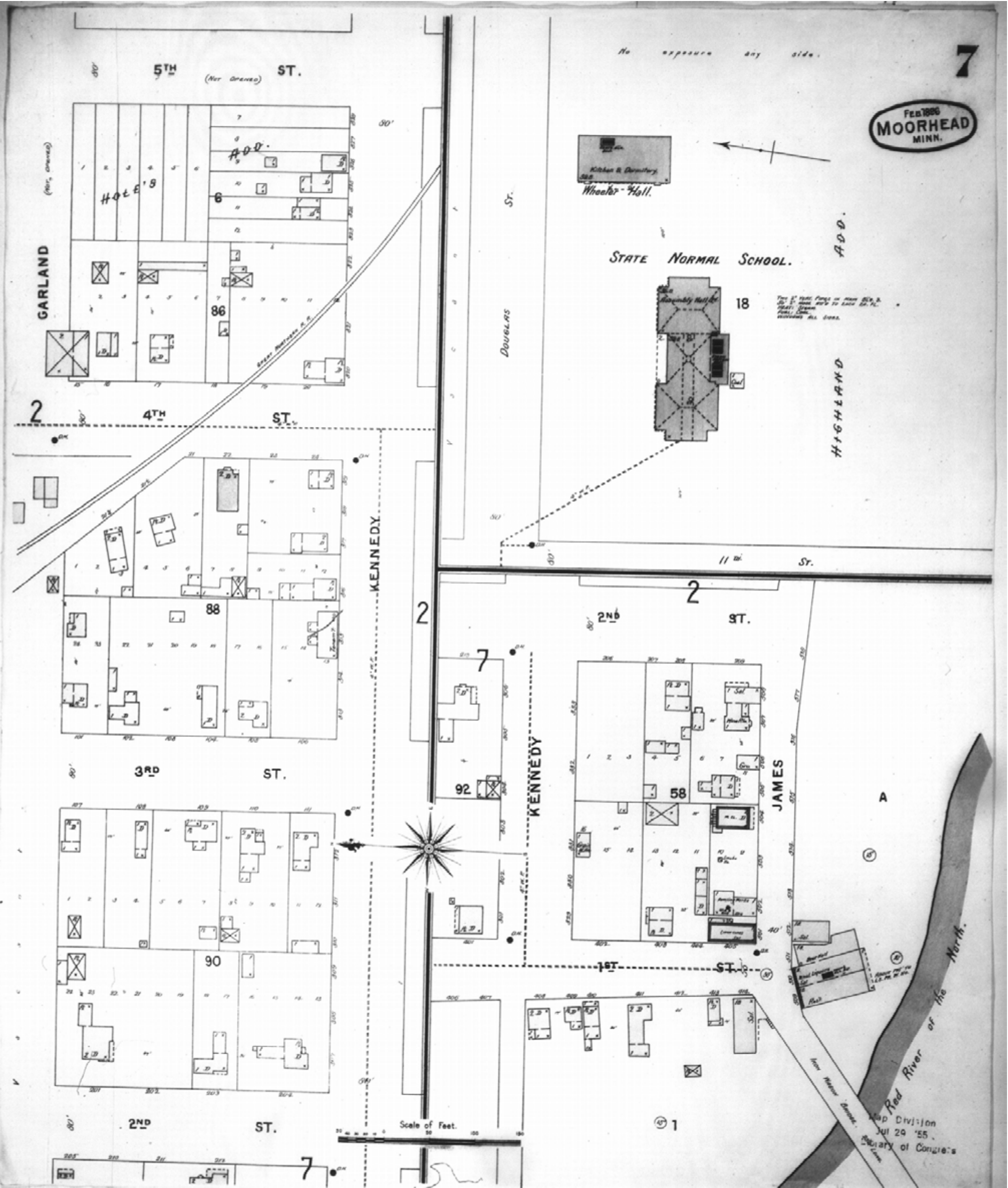
[www.historicalinfo.com](http://www.historicalinfo.com)

	Map Type: Fire Insurance Publisher: Sanborn-Perris Map Co.	1899	Digital Images Created By Historical Information Gatherers, Inc.  HIG Project No. 121561  ©2012 Historical Information Gatherers, Inc.
	Map Date: October 1899 Revised Date: Republished: Sheet Number: 7	Moorhead, MN	









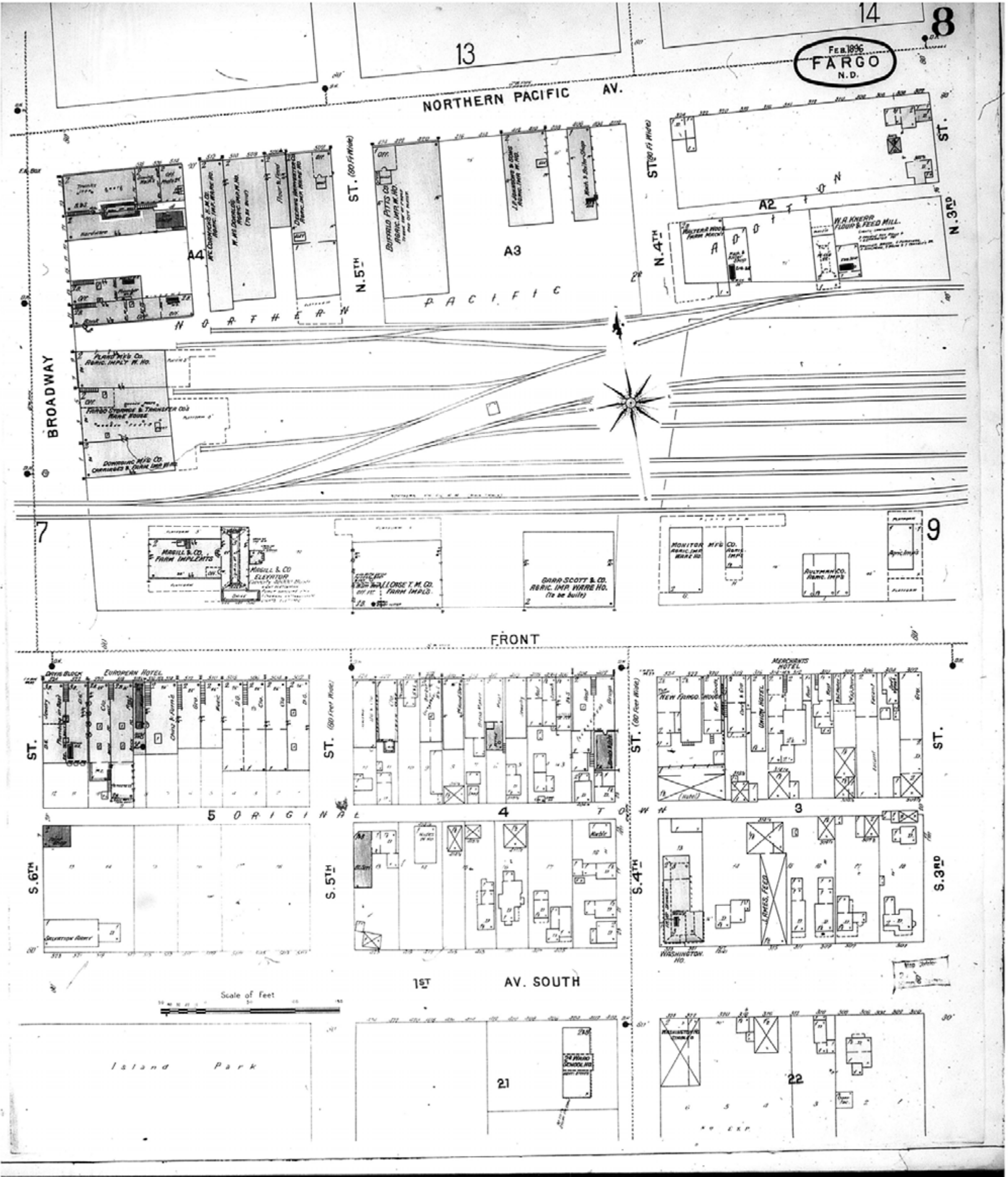
Map Type: Fire Insurance  
Publisher: Sanborn-Perris Map Co.  
Map Date: February 1896  
Revised Date:  
Republished:  
Sheet Number: 7

1896

Moorhead, MN

Digital Images Created By  
Historical Information Gatherers, Inc.  
HIG Project No. 121561  
©2012 Historical Information Gatherers, Inc.





[www.historicalinfo.com](http://www.historicalinfo.com)

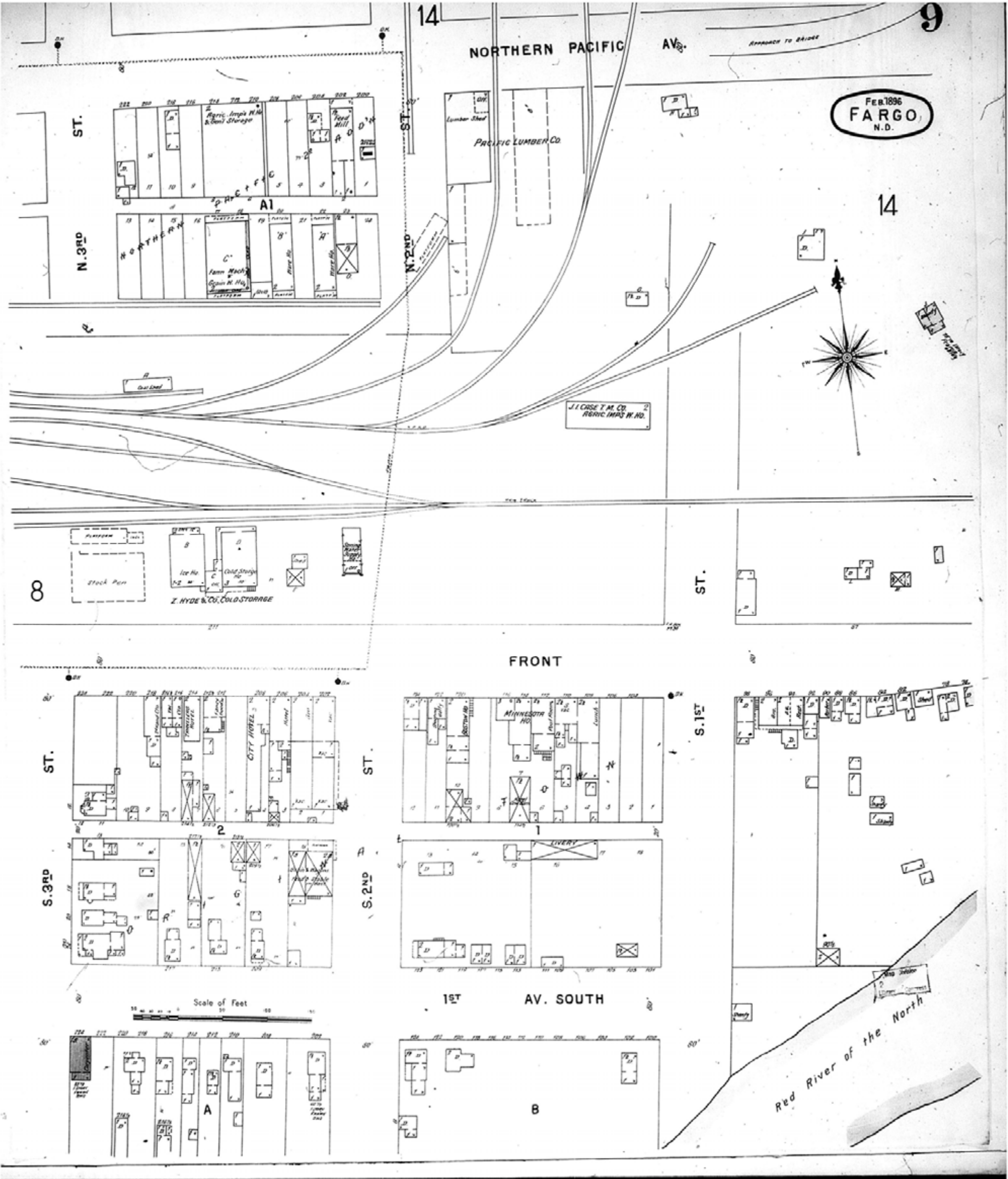


Map Type: Fire Insurance  
Publisher: Sanborn-Perris Map Co.  
Map Date: February 1896  
Revised Date:  
Republished:  
Sheet Number: 8

1896  
Fargo, ND

Digital Images Created By  
Historical Information Gatherers, Inc.  
HIG Project No. 121561  
©2012 Historical Information Gatherers, Inc.






Map Type: Fire Insurance  
Publisher: Sanborn-Perris Map Co.  
Map Date: February 1896  
Revised Date:  
Republished:  
Sheet Number: 9

1896  
Fargo, ND

Digital Images Created By  
Historical Information Gatherers, Inc.  
HIG Project No. 121561  
©2012 Historical Information Gatherers, Inc.





Map Type: Fire Insurance  
Publisher: Sanborn-Perris Map Co.  
  
Map Date: February 1896  
Revised Date:  
Republished:  
Sheet Number: 13

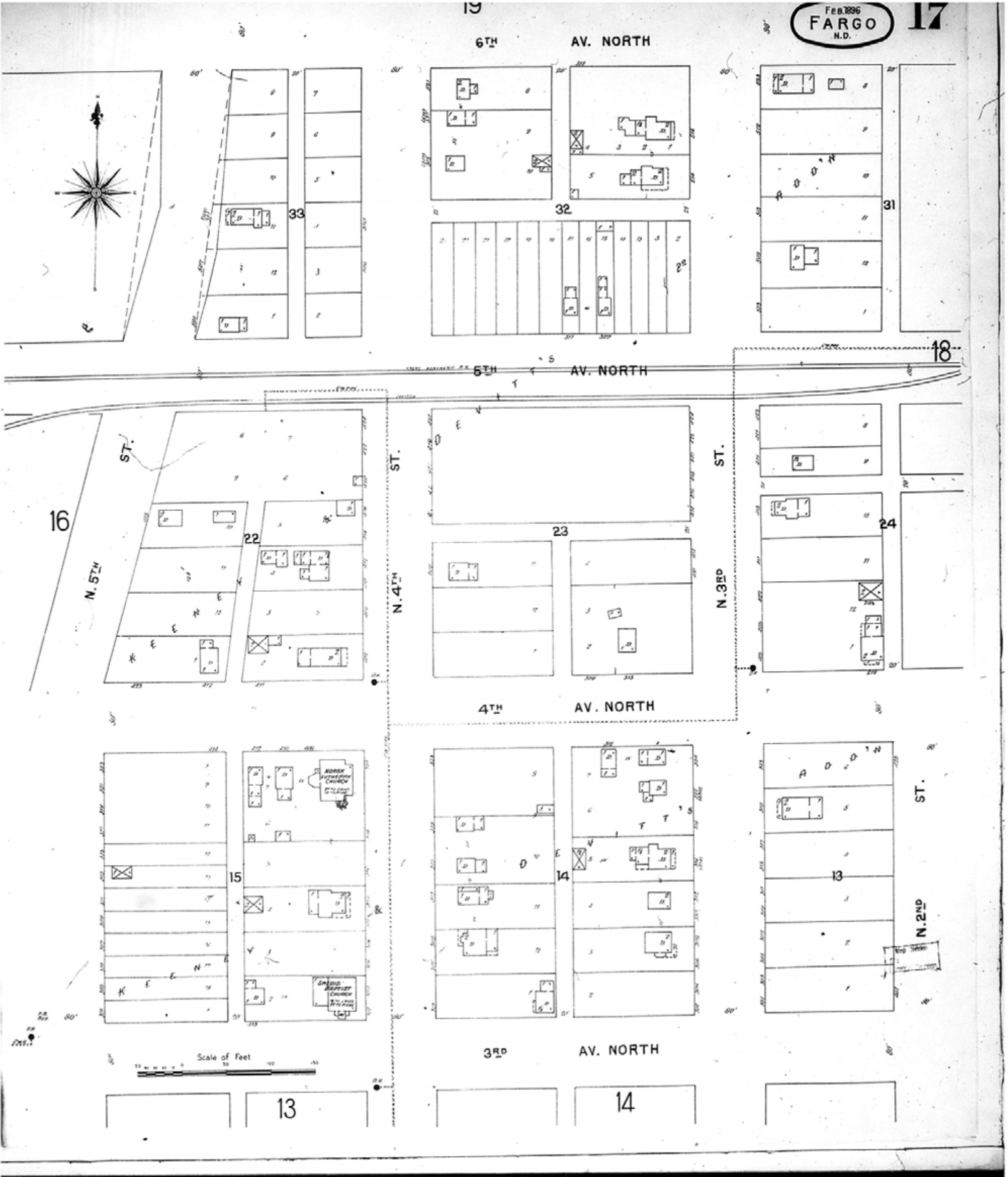
1896  
  
Fargo, ND

Digital Images Created By  
Historical Information Gatherers, Inc.  
  
HIG Project No. 121561  
  
©2012 Historical Information Gatherers, Inc.





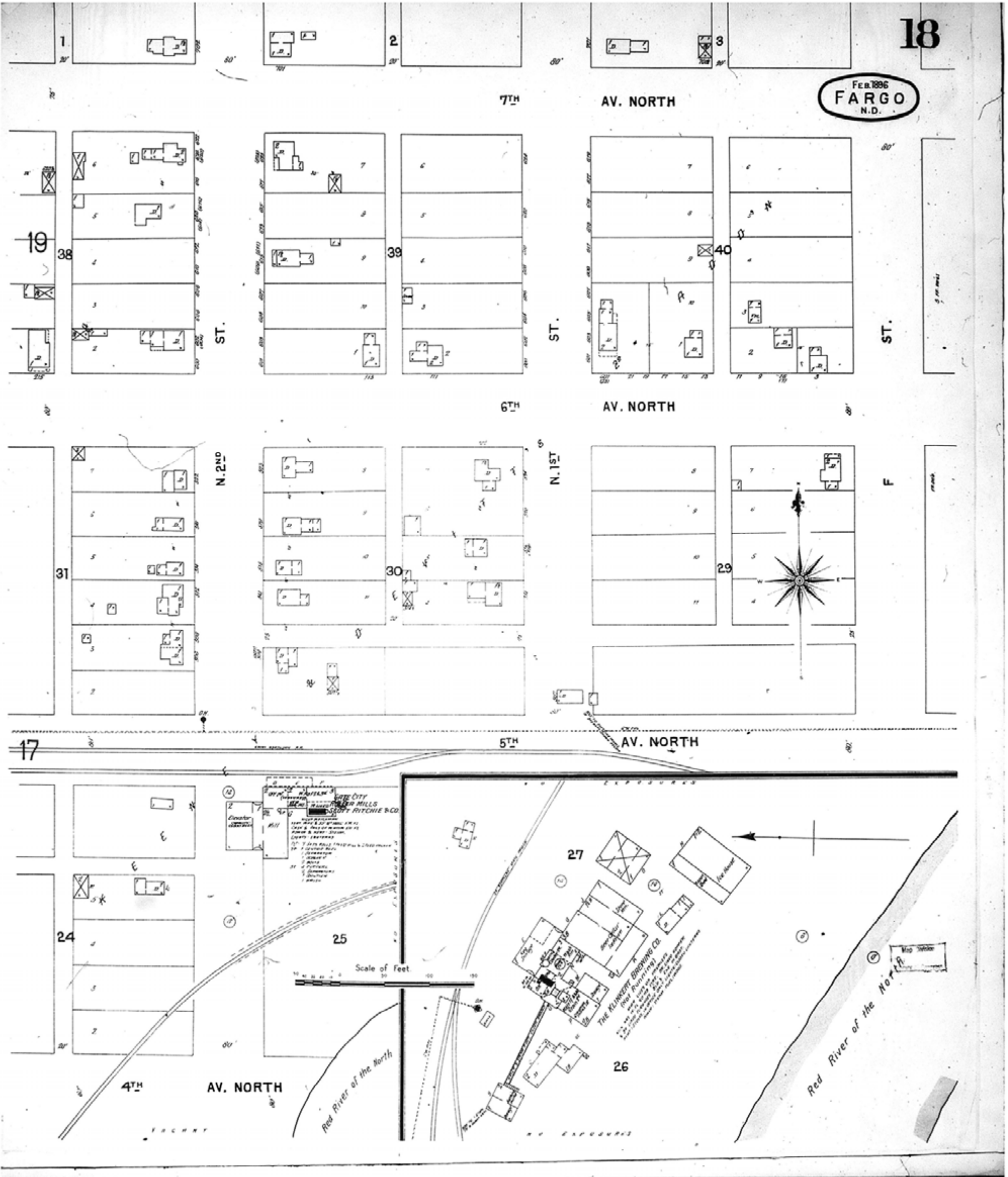




[www.historicalinfo.com](http://www.historicalinfo.com)

	Map Type: Fire Insurance Publisher: Sanborn-Perris Map Co.	1896		Digital Images Created By Historical Information Gatherers, Inc.
	Map Date: February 1896 Revised Date: Republished: Sheet Number: 17	Fargo, ND		HIG Project No. 121561  ©2012 Historical Information Gatherers, Inc.





[www.historicalinfo.com](http://www.historicalinfo.com)

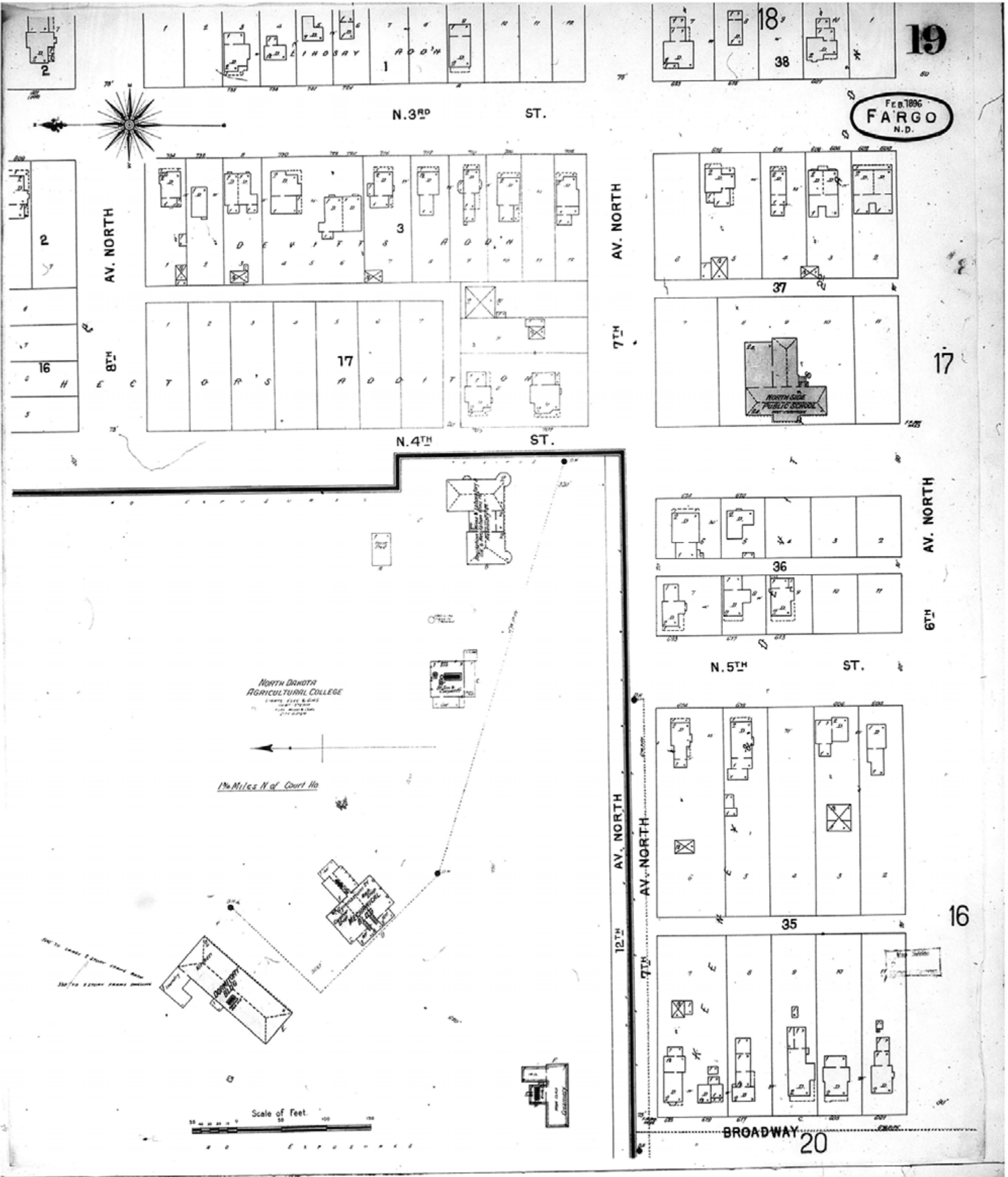


Map Type: Fire Insurance  
Publisher: Sanborn-Perris Map Co.  
Map Date: February 1896  
Revised Date:  
Republished:  
Sheet Number: 18

1896  
Fargo, ND

Digital Images Created By  
Historical Information Gatherers, Inc.  
HIG Project No. 121561  
©2012 Historical Information Gatherers, Inc.



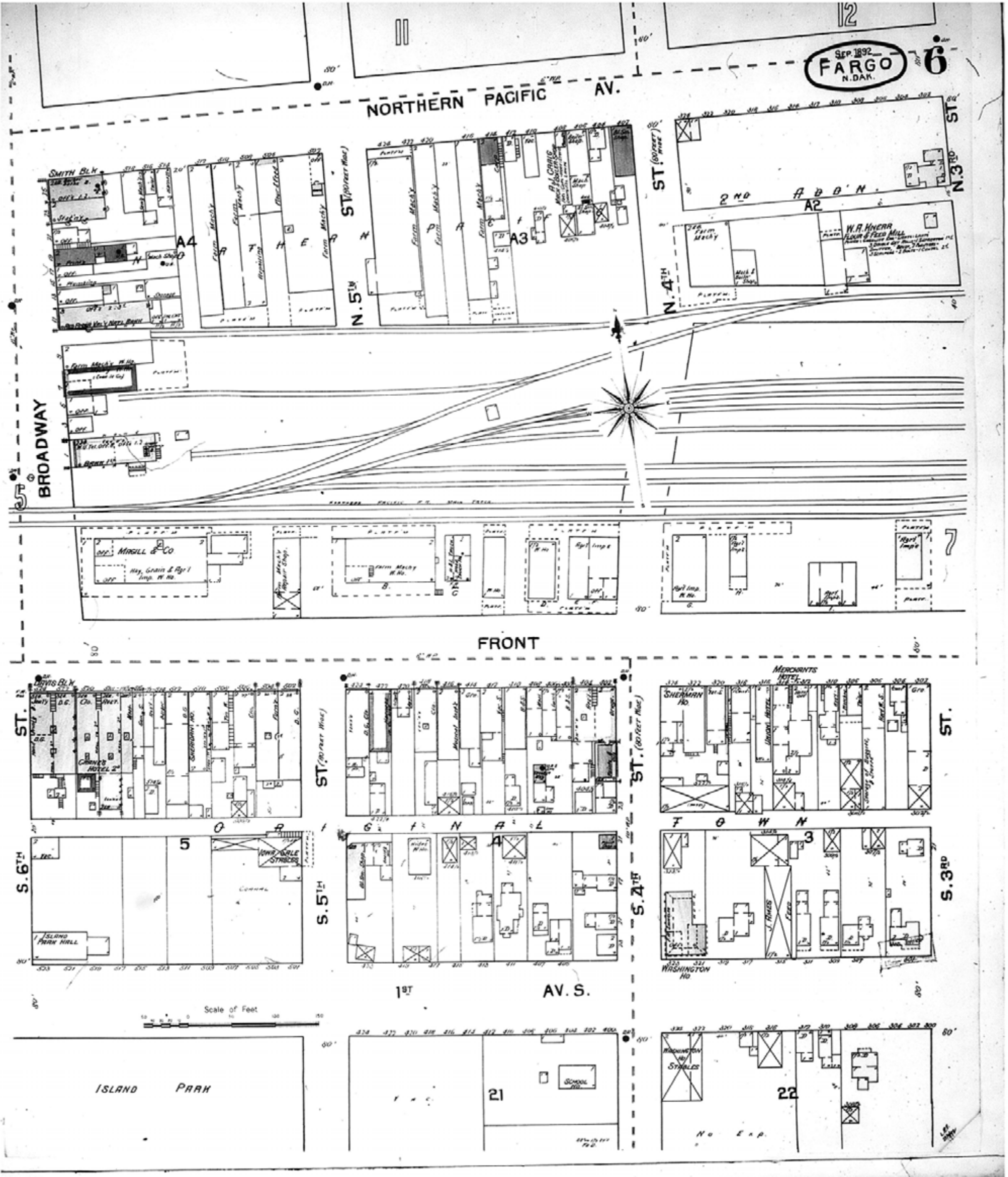


Map Type: Fire Insurance  
Publisher: Sanborn-Perris Map Co.  
Map Date: February 1896  
Revised Date:  
Republished:  
Sheet Number: 19

1896  
Fargo, ND

Digital Images Created By  
Historical Information Gatherers, Inc.  
HIG Project No. 121561  
©2012 Historical Information Gatherers, Inc.





[www.historicalinfo.com](http://www.historicalinfo.com)

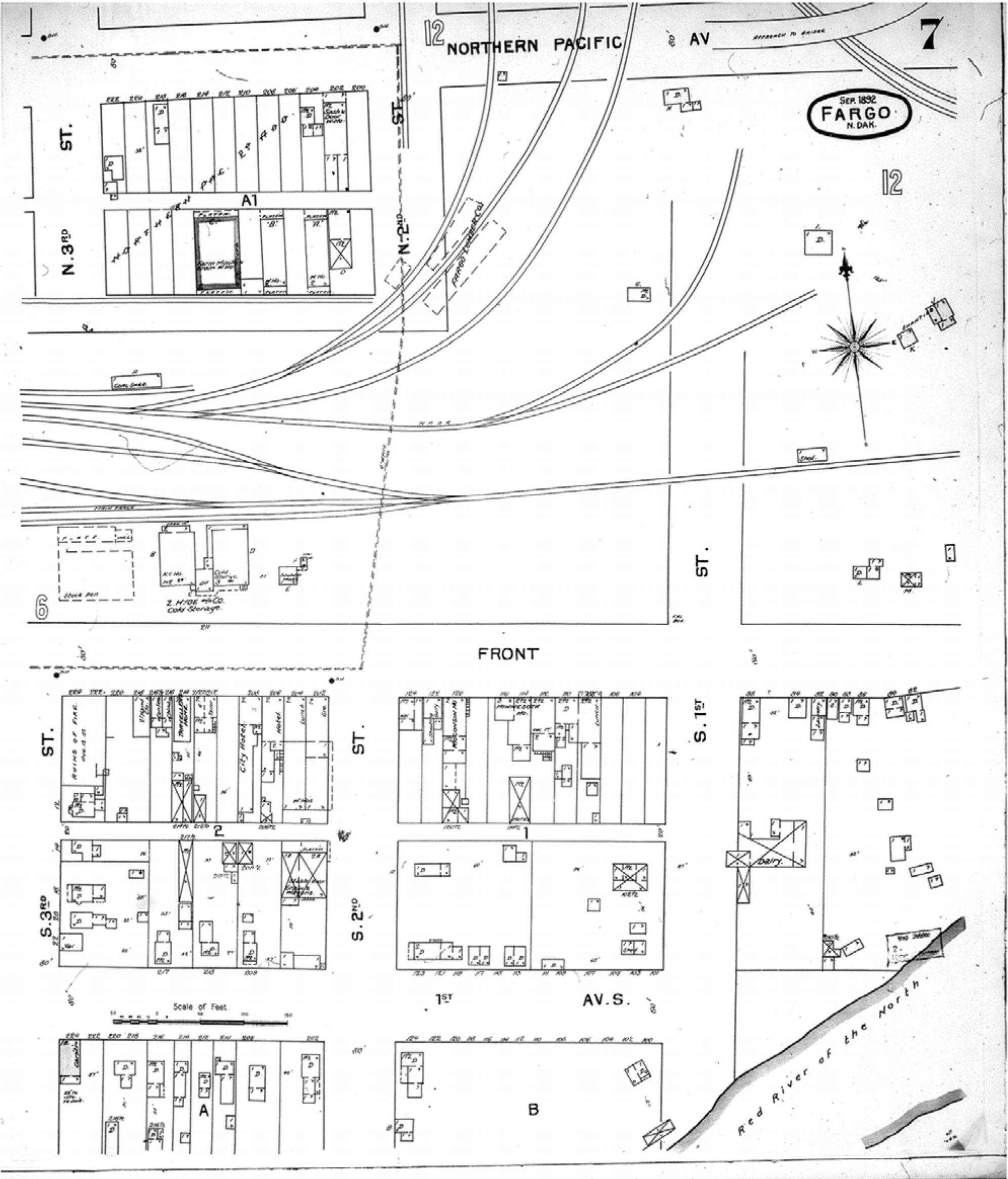


Map Type: Fire Insurance  
Publisher: Sanborn-Perris Map Co.  
  
Map Date: September 1892  
Revised Date:  
Republished:  
Sheet Number: 6

1892  
  
Fargo, ND

Digital Images Created By  
Historical Information Gatherers, Inc.  
  
HIG Project No. 121561  
  
©2012 Historical Information Gatherers, Inc.





[www.historicalinfo.com](http://www.historicalinfo.com)

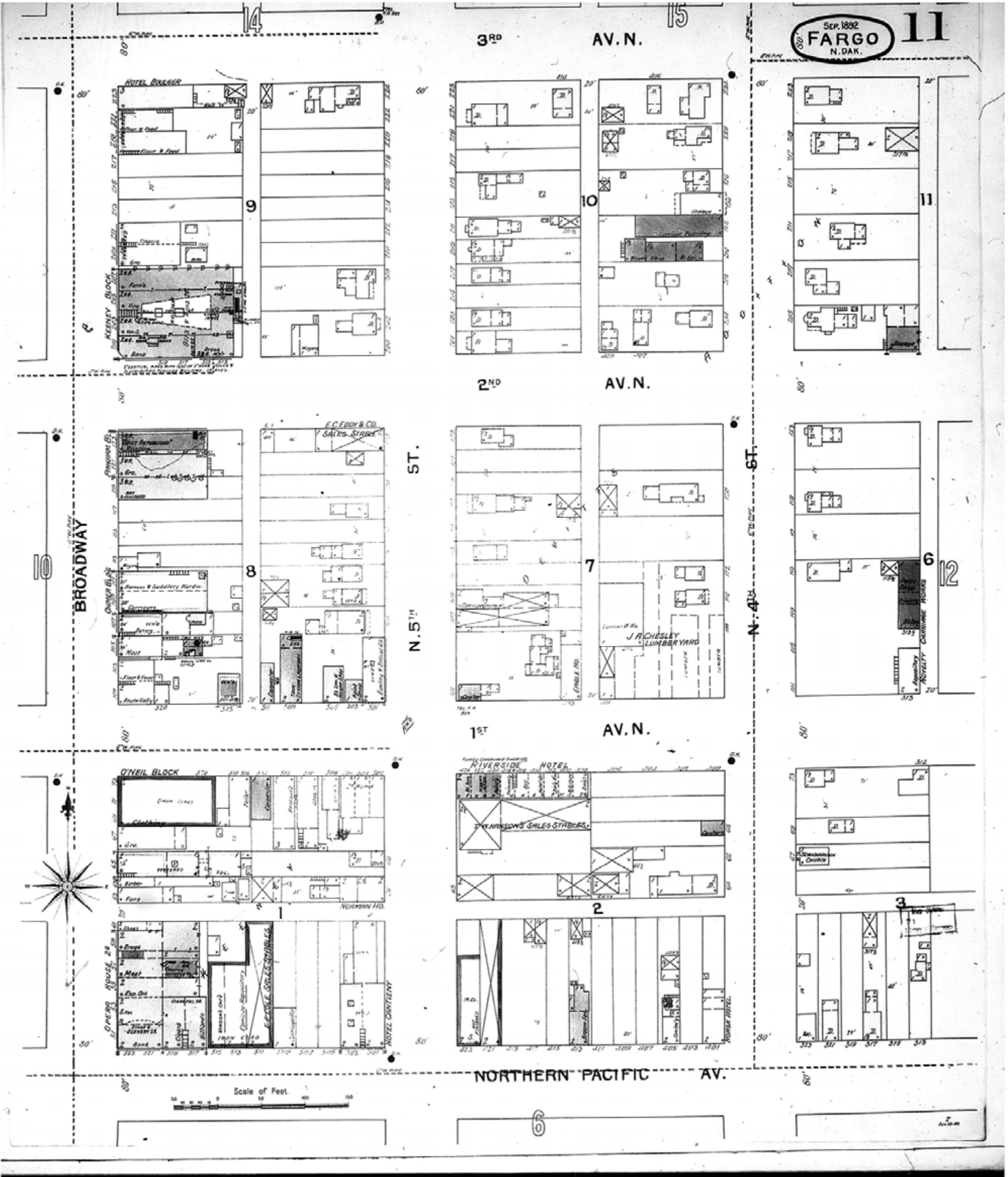


Map Type: Fire Insurance  
Publisher: Sanborn-Perris Map Co.  
Map Date: September 1892  
Revised Date:  
Republished:  
Sheet Number: 7

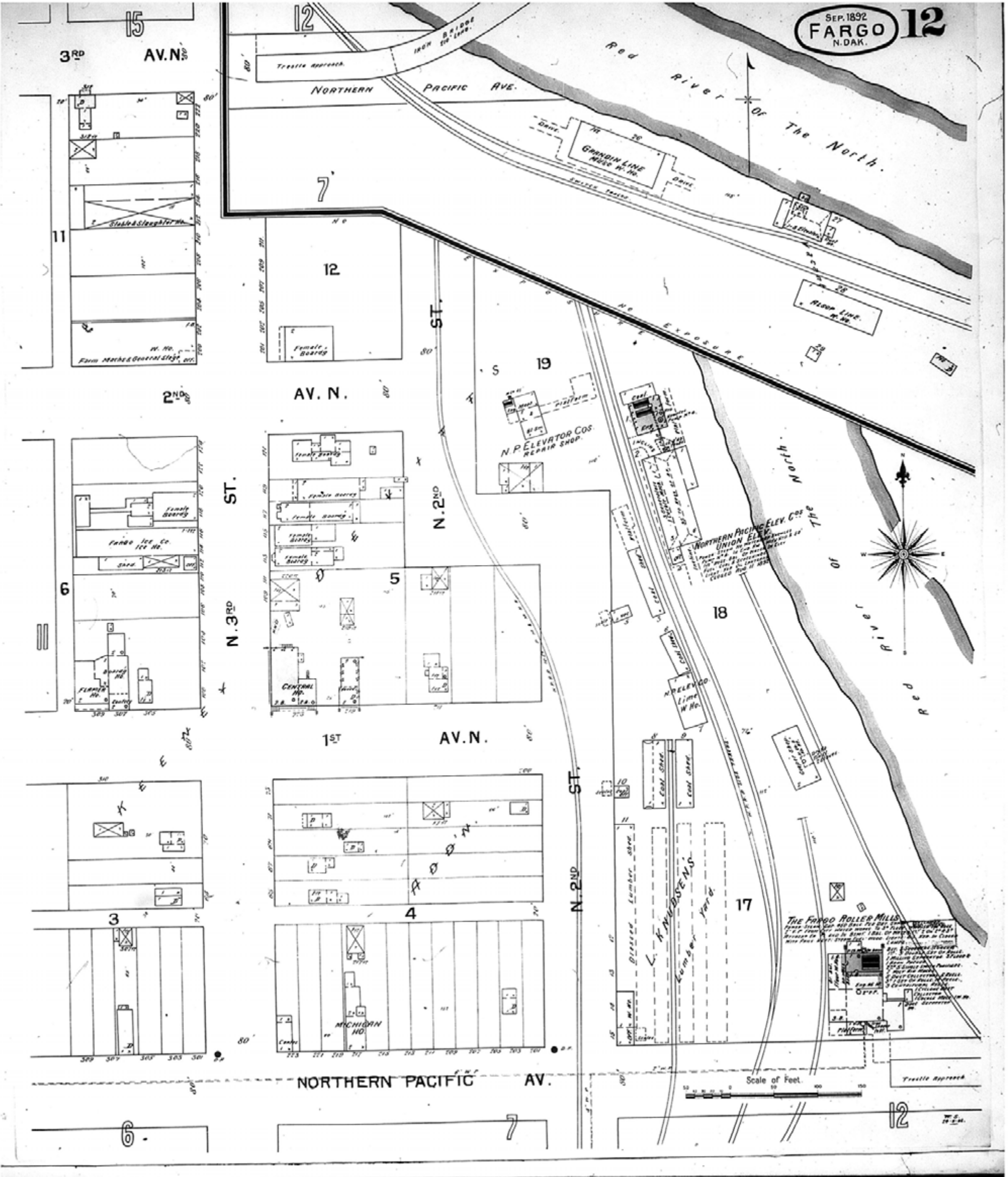
1892  
Fargo, ND

Digital Images Created By  
Historical Information Gatherers, Inc.  
HIG Project No. 121561  
©2012 Historical Information Gatherers, Inc.





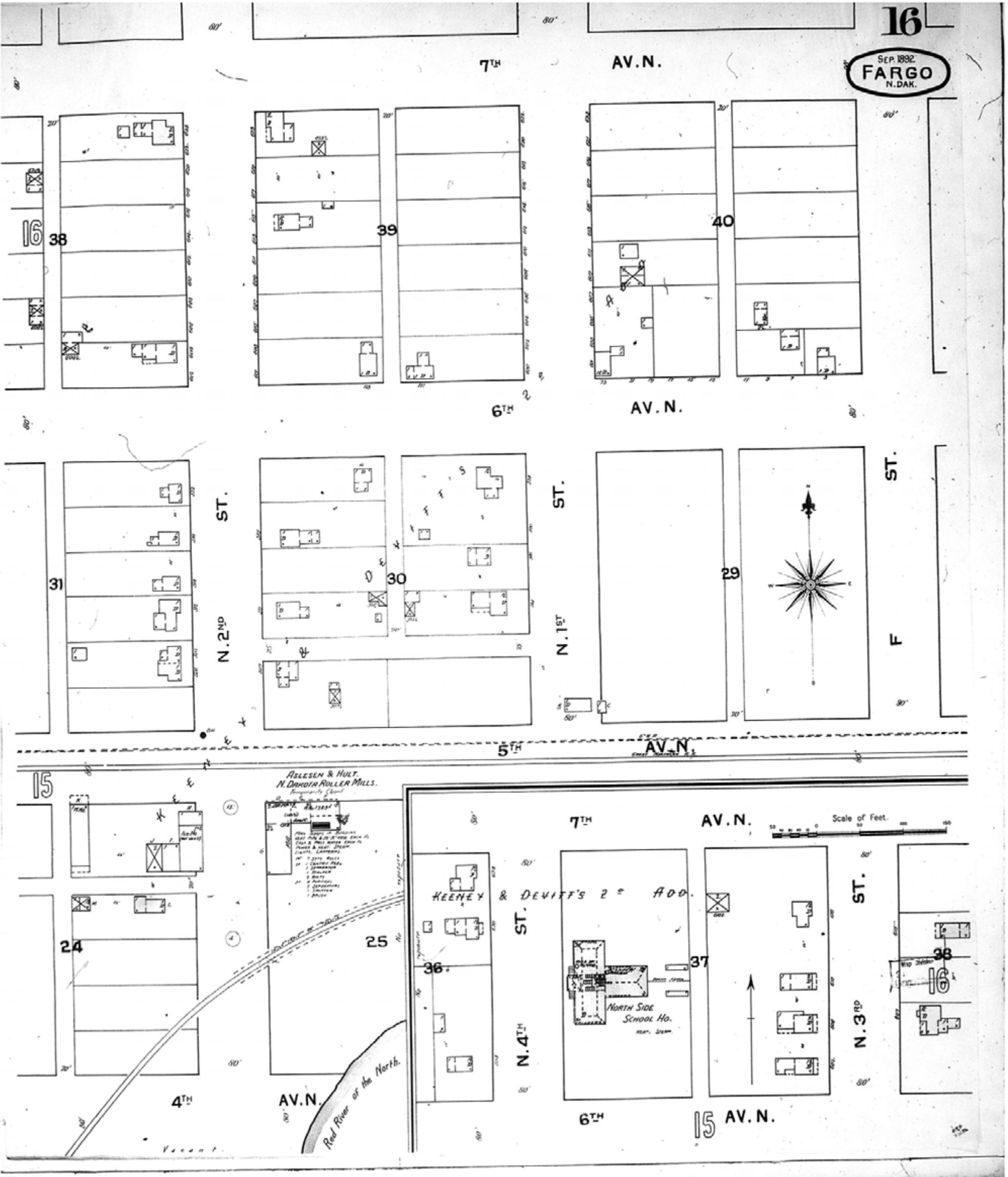









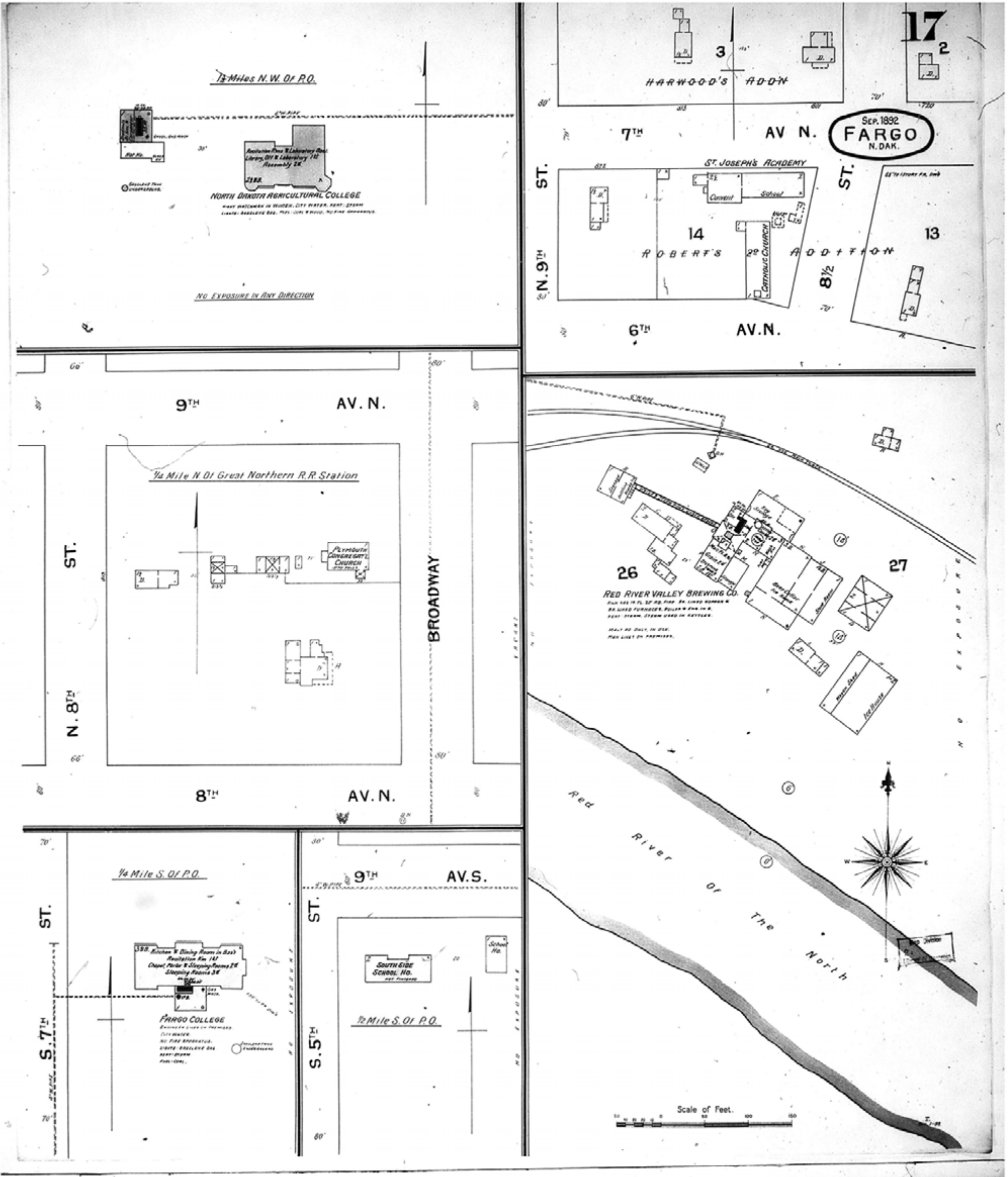




[www.historicalinfo.com](http://www.historicalinfo.com)

	Map Type: Fire Insurance Publisher: Sanborn-Perris Map Co.	1892	Digital Images Created By Historical Information Gatherers, Inc.  HIG Project No. 121561  ©2012 Historical Information Gatherers, Inc.
	Map Date: September 1892 Revised Date: Republished: Sheet Number: 16	Fargo, ND	



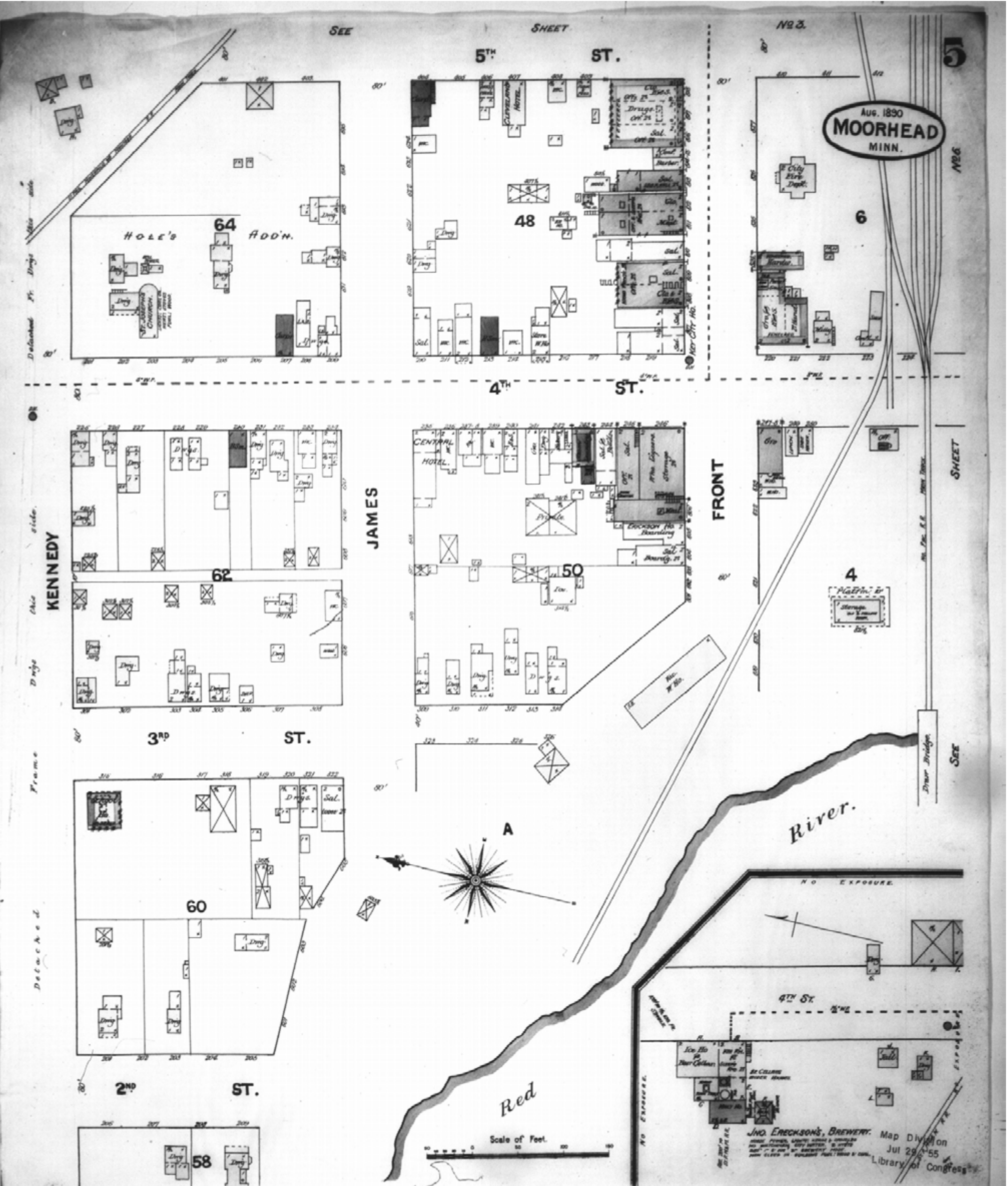



Map Type: Fire Insurance  
Publisher: Sanborn-Perris Map Co.  
Map Date: September 1892  
Revised Date:  
Republished:  
Sheet Number: 17

1892  
Fargo, ND

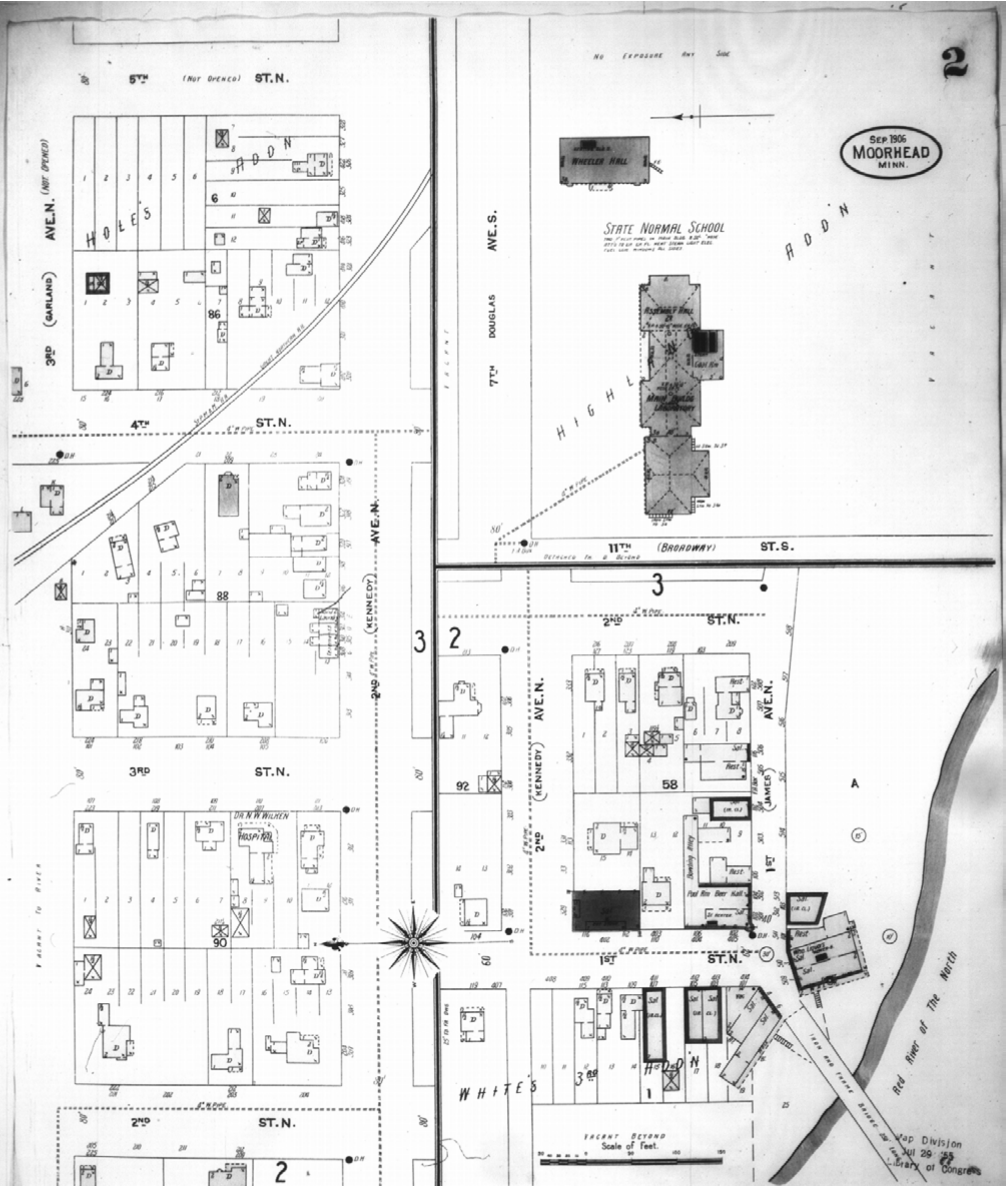
Digital Images Created By  
Historical Information Gatherers, Inc.  
HIG Project No. 121561  
©2012 Historical Information Gatherers, Inc.






 <p>HISTORICAL INFORMATION GATHERERS, INC.</p>	<p>Map Type: Fire Insurance Publisher: Sanborn-Perris Map Co.</p> <p>Map Date: August 1890 Revised Date: Republished: Sheet Number: 5</p>	<p>1890</p> <p>Moorhead, MN</p>	<p>Digital Images Created By Historical Information Gatherers, Inc.</p> <p>HIG Project No. 121561</p> <p>©2012 Historical Information Gatherers, Inc.</p>
--	---	---------------------------------	---





	Map Type: Fire Insurance Publisher: Sanborn Map Co.	1906	Digital Images Created By Historical Information Gatherers, Inc.
	Map Date: September 1906 Revised Date: Republished: Sheet Number: 2	Moorhead, MN	







