

Map ID
Direction
Distance
Elevation

MAP FINDINGS

Site

Database(s)

EDR ID Number
EPA ID Number

DAKOTA PHOTOENGRAVING COMPANY (Continued)

1000342840

Waste code: D002
Waste name: A WASTE WHICH HAS A PH OF LESS THAN 2 OR GREATER THAN 12.5 IS CONSIDERED TO BE A CORROSIVE HAZARDOUS WASTE. SODIUM HYDROXIDE, A CAUSTIC SOLUTION WITH A HIGH PH, IS OFTEN USED BY INDUSTRIES TO CLEAN OR DEGREASE PARTS. HYDROCHLORIC ACID, A SOLUTION WITH A LOW PH, IS USED BY MANY INDUSTRIES TO CLEAN METAL PARTS PRIOR TO PAINTING. WHEN THESE CAUSTIC OR ACID SOLUTIONS BECOME CONTAMINATED AND MUST BE DISPOSED, THE WASTE WOULD BE A CORROSIVE HAZARDOUS WASTE.

Violation Status: No violations found

Evaluation Action Summary:

Evaluation date: 12/11/1991
Evaluation: COMPLIANCE EVALUATION INSPECTION ON-SITE
Area of violation: Not reported
Date achieved compliance: Not reported
Evaluation lead agency: State

FINDS:

Registry ID: 110004063637

Environmental Interest/Information System

RCRAInfo is a national information system that supports the Resource Conservation and Recovery Act (RCRA) program through the tracking of events and activities related to facilities that generate, transport, and treat, store, or dispose of hazardous waste. RCRAInfo allows RCRA program staff to track the notification, permit, compliance, and corrective action activities required under RCRA.

45
ESE
1/4-1/2
0.321 mi.
1695 ft.

AMERICAN CRYSTAL SUGAR CO - CORP OFFICE
101 N 3RD ST
MOORHEAD, MN

MN SWF/LF S107469782
N/A

Relative:
Higher

LF:

Actual:
903 ft.

Region: STATE
Epa Number: 5
Site ID: 77507
Secondary Addr: Not reported
Address Id Street: 8
Location Description: Not reported
Interest Type: 11
Interest Start Dt: 10/25/2005
Start Date Qual: 3
Preferred ID: SW-568
Active Flag: Yes
MPCA Code: 4B
Owner Id: 6
Spatial ID: 213247
Sic Code: Not reported
Range: 48
Section: 32
Township: Not reported
Public Land Survey Township: 140
Congressional District: 7

Facility ID: 331795
Site Location: No
Program Code: Solid Waste
Country: USA
Address Id Mail: 8
Interest End Date: Not reported
End Date Qual: Not reported
Staff Id: LMOJSIE
Facility Flag: No
Primary Name: American Crystal Sugar Co - Corp Office
Fips County CD: 027
MCD Code: 43864
Range Direction: W
Quarter: Not reported
Township Name: Not reported

Map ID
Direction
Distance
Elevation

MAP FINDINGS

Site

Database(s)

EDR ID Number
EPA ID Number

AMERICAN CRYSTAL SUGAR CO - CORP OFFICE (Continued)

S107469782

Legislative District: 9A
Time Stamp Added: 10/25/2005 09:33:47
Time Stamp Last Update: 04/11/2011 09:08:21
MN DNR Major Watershed Code: 57028
Water Quality Dt Prints Expended: Not reported
Comments: Not reported

Object ID: 15841
Case ID: 0
Program Cd: SW
Act Categ Code: P
Action ID: 2
Document Type: FRM
Version Num: 1
Imported: No
Effective Start: Not reported
TMSP Checkout: 02/03/2011 15:10:07
TMSP Created: 10/25/2007 09:35:47
TMSP Open: 02/03/2011 15:09:14
TMSP last Updt: 02/03/2011 15:10:07

Object ID: 15840
Case ID: 0
Program Cd: SW
Act Categ Code: P
Action ID: 2
Document Type: FRM
Version Num: 1
Imported: No
Effective Start: 03/13/2009 00:00:00
TMSP Checkout: 05/07/2009 15:55:04
TMSP Created: 10/25/2007 09:35:47
TMSP Open: 05/07/2009 15:33:37
TMSP last Updt: 12/17/2009 13:35:12

Object ID: 14559
Case ID: 0
Program Cd: SW
Act Categ Code: P
Action ID: 1
Document Type: FRM
Version Num: 1
Imported: No
Effective Start: Not reported
TMSP Checkout: 02/20/2007 11:34:44
TMSP Created: 02/20/2007 11:32:51
TMSP Open: 02/20/2007 11:34:42
TMSP last Updt: 02/20/2007 11:34:44

Object ID: 10946
Case ID: 0
Program Cd: SW
Act Categ Code: P
Action ID: 1
Document Type: FRM
Version Num: 1
Imported: No
Effective Start: Not reported
TMSP Checkout: 10/01/2009 13:28:06
TMSP Created: 11/02/2005 13:49:37
TMSP Open: 02/04/2009 15:10:13

Title: Project Management Screen
Facility ID: 331795
Action Class Cd: PER
Action Type: MAJ
Doc Type Cd: SWPM
Note Attached: No
Locked: No
Effective End: Not reported
Staff ID Chk: Not reported
Staff ID Created: RCRISWE
Staff ID Open: function
Staff Last Updt: LMOJSIE

Title: Major Modification
Facility ID: 331795
Action Class Cd: PER
Action Type: MAJ
Doc Type Cd: SWPE
Note Attached: Yes
Locked: Yes
Effective End: Not reported
Staff ID Chk: Not reported
Staff ID Created: RCRISWE
Staff ID Open: rcriswe
Staff Last Updt: NWILSON

Title: Waste Vol. - 2006
Facility ID: 331795
Action Class Cd: PDR
Action Type: WVO
Doc Type Cd: SWWV
Note Attached: No
Locked: No
Effective End: Not reported
Staff ID Chk: Not reported
Staff ID Created: KHOLLAN
Staff ID Open: khollan
Staff Last Updt: KHOLLAN

Title: Project Management Screen
Facility ID: 331795
Action Class Cd: PER
Action Type: TFP
Doc Type Cd: SWPM
Note Attached: No
Locked: No
Effective End: Not reported
Staff ID Chk: Not reported
Staff ID Created: RCRISWE
Staff ID Open: function

Map ID
Direction
Distance
Elevation

MAP FINDINGS

Site

Database(s)

EDR ID Number
EPA ID Number

AMERICAN CRYSTAL SUGAR CO - CORP OFFICE (Continued)

S107469782

TMSP last Updt: 10/01/2009 13:28:06
Object ID: 10945
Case ID: 0
Program Cd: SW
Act Categ Code: P
Action ID: 1
Document Type: FRM
Version Num: 1
Imported: No
Effective Start: 04/12/2006 00:00:00
TMSP Checkout: 10/16/2006 15:14:21
TMSP Created: 11/02/2005 13:49:37
TMSP Open: 06/05/2006 15:04:12
TMSP last Updt: 02/02/2011 09:15:06
Object ID: 26338
Case ID: 0
Program Cd: SW
Act Categ Code: P
Action ID: 3
Document Type: FRM
Version Num: 1
Imported: No
Effective Start: Not reported
TMSP Checkout: 06/21/2012 13:34:49
TMSP Created: 12/27/2010 11:06:08
TMSP Open: 12/30/2011 10:34:16
TMSP last Updt: 06/21/2012 13:34:49
Object ID: 26337
Case ID: 0
Program Cd: SW
Act Categ Code: P
Action ID: 3
Document Type: FRM
Version Num: 1
Imported: No
Effective Start: Not reported
TMSP Checkout: 08/30/2012 13:33:14
TMSP Created: 12/27/2010 11:06:08
TMSP Open: 06/22/2012 07:29:34
TMSP last Updt: 08/30/2012 13:33:14
Object ID: 10904
Case ID: 0
Program Cd: SW
Act Categ Code: P
Action ID: 0
Document Type: FRM
Version Num: 1
Imported: No
Effective Start: Not reported
TMSP Checkout: 02/23/2010 15:52:03
TMSP Created: 10/25/2005 09:33:47
TMSP Open: 11/02/2005 11:38:20
TMSP last Updt: 12/27/2010 11:06:08
Object ID: 10905
Case ID: 0
Program Cd: SW
Act Categ Code: C

Staff Last Updt: RCRISWE

Title: Facility Permit
Facility ID: 331795
Action Class Cd: PER
Action Type: TFP
Doc Type Cd: SWPE
Note Attached: Yes
Locked: Yes
Effective End: 03/12/2009 00:00:00
Staff ID Chk: Not reported
Staff ID Created: RCRISWE
Staff ID Open: rcriswe
Staff Last Updt: RCRISWE

Title: Project Management Screen
Facility ID: 331795
Action Class Cd: PER
Action Type: TFP
Doc Type Cd: SWPM
Note Attached: No
Locked: No
Effective End: Not reported
Staff ID Chk: Not reported
Staff ID Created: RCRISWE
Staff ID Open: function
Staff Last Updt: NWILSON

Title: Facility Permit
Facility ID: 331795
Action Class Cd: PER
Action Type: TFP
Doc Type Cd: SWPE
Note Attached: Yes
Locked: No
Effective End: Not reported
Staff ID Chk: Not reported
Staff ID Created: RCRISWE
Staff ID Open: rcriswe
Staff Last Updt: RROLF

Title: Facility Info. Document Set
Facility ID: 331795
Action Class Cd: ###
Action Type: ***
Doc Type Cd: SWFI
Note Attached: No
Locked: Yes
Effective End: Not reported
Staff ID Chk: Not reported
Staff ID Created: BOLSON1
Staff ID Open: bolson1
Staff Last Updt: RCRISWE

Title: General Referral Screen
Facility ID: 331795
Action Class Cd: ###

Map ID
Direction
Distance
Elevation

MAP FINDINGS

Site

Database(s)

EDR ID Number
EPA ID Number

AMERICAN CRYSTAL SUGAR CO - CORP OFFICE (Continued)

S107469782

Action ID:	0	Action Type:	***
Document Type:	FRM	Doc Type Cd:	SWGR
Version Num:	1	Note Attached:	No
Imported:	No	Locked:	No
Effective Start:	Not reported	Effective End:	Not reported
TMSP Checkout:	10/25/2005 09:33:48	Staff ID Chk:	Not reported
TMSP Created:	10/25/2005 09:33:47	Staff ID Created:	BOLSON1
TMSP Open:	10/25/2005 09:33:48	Staff ID Open:	bolson1
TMSP last Updt:	10/25/2005 09:33:47	Staff Last Updt:	BOLSON1
Object ID:	10906		
Case ID:	0	Title:	Violation List Screen
Program Cd:	SW	Facility ID:	331795
Act Categ Code:	E	Action Class Cd:	###
Action ID:	0	Action Type:	***
Document Type:	FRM	Doc Type Cd:	SWVL
Version Num:	1	Note Attached:	No
Imported:	No	Locked:	No
Effective Start:	Not reported	Effective End:	Not reported
TMSP Checkout:	07/20/2009 15:35:46	Staff ID Chk:	Not reported
TMSP Created:	10/25/2005 09:33:47	Staff ID Created:	BOLSON1
TMSP Open:	10/25/2005 09:33:48	Staff ID Open:	bolson1
TMSP last Updt:	07/20/2009 15:35:46	Staff Last Updt:	DVLECK
Object ID:	14560		
Case ID:	0	Title:	Project Management Screen
Program Cd:	SW	Facility ID:	331795
Act Categ Code:	P	Action Class Cd:	PDR
Action ID:	1	Action Type:	WVO
Document Type:	FRM	Doc Type Cd:	SWPM
Version Num:	1	Note Attached:	No
Imported:	No	Locked:	No
Effective Start:	Not reported	Effective End:	Not reported
TMSP Checkout:	02/20/2007 11:32:51	Staff ID Chk:	Not reported
TMSP Created:	02/20/2007 11:32:50	Staff ID Created:	KHOLLAN
TMSP Open:	02/20/2007 11:32:51	Staff ID Open:	function
TMSP last Updt:	02/20/2007 11:32:50	Staff Last Updt:	KHOLLAN

46
SSW
1/4-1/2
0.358 mi.
1891 ft.

GATEWAY SERVICE CENTER INC
330 MAIN AVENUE
FARGO, ND 58103

ND LUST U003035147
ND UST N/A
ND TIER 2

Relative:
Higher

LUST:
Facility ID: 2358
Facility Status: Site Cleanup Completed
Facility Latitude: 46.872368
Facility Longitude: -96.783697
Status Date: 05/07/1991
Event ID: 2358
Owner Name: WESLEY W BETTENHAUSEN
Owner Address: 330 MAIN AVENUE
Owner City,St,Zip: FARGO, ND 58103

Actual:
904 ft.

UST:
Facility ID: 2358
Facility Phone: 7012936460
Latitude: 46.8723689

Map ID
Direction
Distance
Elevation

MAP FINDINGS

Site

Database(s)

EDR ID Number
EPA ID Number

GATEWAY SERVICE CENTER INC (Continued)

U003035147

Longitude: -96.783697
Owner Name: WESLEY W BETTENHAUSEN
Owner Address: 330 MAIN AVENUE
Owner City,St,Zip:FARGO, ND 58103
Facility Status: Active

TIER 2:

Id Number: 1418
Dun and Bradstreet Number: Not reported
Company Name: Gateway Service Center, Inc.
Owner Name: Gateway Service Center
Submitted By: Wesley Bettenhausen
Phone: 701-293-6460
Owner/Operator address: 330 Main Ave
Owner/Operator city: Fargo
Owner/Operator state: ND
Zip: 58103
1st Emergency Contact Name: Wes Bettenhausen
1st Emergency Contact Title: Owner
1st Emergency Contact Phone: 701-293-6460
1st Emergency 24 Phone: 701-428-3872
E-Mail: g.bettenhausen@juno.com
CHS Name: Not reported
NAICS Code: 447110
Latitude: 46.87 N
Longitude: -96.78 W
Sic Code: 5541
CAS: 68476346
Chemical Name: Diesel Fuel
Trade Secret: Not reported
Pure: Not reported
Mix: Not reported
Solid: Not reported
Liquid: X
Gas: Not reported
EHS: Not reported
Fire: X
Sudden Release Of Pressure: Not reported
Reactivity: Not reported
Immediate (Acute): X
Delayed (Chronic): Not reported
Max Daily Amount Code: 2
Max Daily Amount Pounds: 10,000
Average Daily Amount Code: 1
Average Daily Amount Ounds: 300
Days On Site: 365
Type Storage: B
Type Storage2: Not reported
Type Storage3: Not reported
Type Storage4: Not reported
Pressure-Storage: 1
Pressure-Storage2: Not reported
Pressure-Storage3: Not reported
Pressure-Storage4: Not reported
Temp - Storage: 4
Temp - Storage2: Not reported
Temp - Storage3: Not reported

Map ID
Direction
Distance
Elevation

MAP FINDINGS

Site

Database(s)

EDR ID Number
EPA ID Number

GATEWAY SERVICE CENTER INC (Continued)

U003035147

Temp - Storage4:	Not reported
Location Of Storage:	20 feet N of building - under ground tanks
Location Of Storage2:	Not reported
Location Of Storage3:	Not reported
Location Of Storage4:	Not reported
Id Number:	1418
Dun and Bradstreet Number:	Not reported
Company Name:	Gateway Service Center, Inc.
Owner Name:	Gateway Service Center
Submitted By:	Wesley Bettenhausen
Phone:	701-293-6460
Owner/Operator address:	330 Main Ave
Owner/Operator city:	Fargo
Owner/Operator state:	ND
Zip:	58103
1st Emergency Contact Name:	Wes Bettenhausen
1st Emergency Contact Title:	Owner
1st Emergency Contact Phone:	701-293-6460
1st Emergency 24 Phone:	701-428-3872
E-Mail:	g.bettenhausen@juno.com
CHS Name:	Not reported
NAICS Code:	447110
Latitude:	46.87 N
Longitude:	-96.78 W
Sic Code:	5541
CAS:	8006619
Chemical Name:	Gasoline
Trade Secret:	Not reported
Pure:	Not reported
Mix:	Not reported
Solid:	Not reported
Liquid:	X
Gas:	Not reported
EHS:	Not reported
Fire:	X
Sudden Release Of Pressure:	Not reported
Reactivity:	Not reported
Immediate (Acute):	X
Delayed (Chronic):	Not reported
Max Daily Amount Code:	5
Max Daily Amount Pounds:	70,000
Average Daily Amount Code:	4
Average Daily Amount Ounds:	18,000
Days On Site:	365
Type Storage:	B
Type Storage2:	Not reported
Type Storage3:	Not reported
Type Storage4:	Not reported
Pressure-Storage:	1
Pressure-Storage2:	Not reported
Pressure-Storage3:	Not reported
Pressure-Storage4:	Not reported
Temp - Storage:	4
Temp - Storage2:	Not reported
Temp - Storage3:	Not reported
Temp - Storage4:	Not reported

Map ID
Direction
Distance
Elevation

MAP FINDINGS

Site

Database(s)

EDR ID Number
EPA ID Number

GATEWAY SERVICE CENTER INC (Continued)

U003035147

Location Of Storage: 20 feet N of building - under ground tanks
Location Of Storage2: Not reported
Location Of Storage3: Not reported
Location Of Storage4: Not reported

47
West
1/4-1/2
0.381 mi.
2013 ft.

S/S ELECTRONICS
809 4TH AVENUE N
FARGO, ND 58108

ND SWRCY
ND LUST
ND UST

U003035239
N/A

Relative:
Higher

SWRCY:
Status: Active
Telephone #: 701-293-8428

Actual:
902 ft.

LUST:
Facility ID: 5246
Facility Status: Site Cleanup Completed
Facility Latitude: 46.880564
Facility Longitude: -96.791911
Status Date: 08/28/1991
Event ID: 5246
Owner Name: L AND T INVESTMENTS
Owner Address: 1130 S 26TH AVENUE
Owner City,St,Zip: MOORHEAD, MN 56560

UST:
Facility ID: 5246
Facility Phone: Not reported
Latitude: 46.8805649
Longitude: -96.791911
Owner Name: L AND T INVESTMENTS
Owner Address: 1130 S 26TH AVENUE
Owner City,St,Zip: MOORHEAD, MN 56560
Facility Status: Inactive

48
NNW
1/4-1/2
0.421 mi.
2222 ft.

BROADWAY SERVICE
829 BROADWAY
FARGO, ND 58102

ND LUST
ND UST

U003035107
N/A

Relative:
Higher

LUST:
Facility ID: 3536
Facility Status: Site Cleanup Completed
Facility Latitude: 46.885807
Facility Longitude: -96.787475
Status Date: 12/09/1994
Event ID: 3536
Owner Name: MERIT CARE HEALTH SYSTEMS
Owner Address: 720 4TH ST N
Owner City,St,Zip: FARGO, ND 58102

Actual:
901 ft.

UST:
Facility ID: 3536

Map ID
Direction
Distance
Elevation

MAP FINDINGS

Site

Database(s)

EDR ID Number
EPA ID Number

BROADWAY SERVICE (Continued)

U003035107

Facility Phone: 7012394110
Latitude: 46.8858079
Longitude: -96.787475
Owner Name: MERIT CARE HEALTH SYSTEMS
Owner Address: 720 4TH ST N
Owner City,St,Zip:FARGO, ND 58102
Facility Status: Inactive

**N49
SE
1/4-1/2
0.445 mi.
2352 ft.**

**WEST PARKING LOT
16 3RD STREET SOUTH
MOORHEAD, MN 56560**

**US BROWNFIELDS 1010353862
FINDS N/A**

Site 1 of 10 in cluster N

**Relative:
Higher**

US BROWNFIELDS:

**Actual:
898 ft.**

Recipient name: Moorhead, City of
Grant type: Assessment
Property name: WEST PARKING LOT
Property #: 585750040
Parcel size: 0.1
Property Description: parking lot
Latitude: 46.873809
Longitude: -96.775245
HCM label: Not reported
Map scale: Not reported
Point of reference: Not reported
Datum: Not reported
ACRES property ID: 16040
Start date: Not reported
Completed date: Not reported
Acres cleaned up: Not reported
Cleanup funding: Not reported
Cleanup funding source: Not reported
Assessment funding: 1
Assessment funding source: US EPA - Brownfields Assessment Cooperative Agreement
Redevelopment funding: Not reported
Redev. funding source: Not reported
Redev. funding entity name: Not reported
Redevelopment start date: 30-Sep-05
Assessment funding entity: Not reported
Cleanup funding entity: Not reported
Grant type: N/A
Accomplishment type: Phase I Environmental Assessment
Accomplishment count: 1
Cooperative agreement #: 96549801
Ownership entity: Not reported
Current owner: City of Moorhead, MN
Did owner change: N
Cleanup required: Not reported
Video available: No
Photo available: Yes
Institutional controls required: N
IC Category proprietary controls: Not reported
IC cat. info. devices: Not reported
IC cat. gov. controls: Not reported
IC cat. enforcement permit tools: Not reported
IC in place date: Not reported
IC in place: Unknown

Map ID
Direction
Distance
Elevation

MAP FINDINGS

Site

Database(s)

EDR ID Number
EPA ID Number

WEST PARKING LOT (Continued)

1010353862

State/tribal program date: Not reported
State/tribal program ID: Not reported
State/tribal NFA date: Not reported
Air contaminated: Not reported
Air cleaned: Not reported
Asbestos found: Not reported
Asbestos cleaned: Not reported
Controlled substance found: Not reported
Controlled substance cleaned: Not reported
Drinking water affected: Not reported
Drinking water cleaned: Not reported
Groundwater affected: Not reported
Groundwater cleaned: Not reported
Lead contaminant found: Not reported
Lead cleaned up: Not reported
No media affected: Not reported
Unknown media affected: Not reported
Other cleaned up: Not reported
Other metals found: Not reported
Other metals cleaned: Not reported
Other contaminants found: Not reported
Other contaminants found description: Not reported
PAHs found: Not reported
PAHs cleaned up: Not reported
PCBs found: Not reported
PCBs cleaned up: Not reported
Petro products found: Not reported
Petro products cleaned: Not reported
Sediments found: Not reported
Sediments cleaned: Not reported
Soil affected: Not reported
Soil cleaned up: Not reported
Surface water cleaned: Not reported
Unknown found: Not reported
VOCs found: Not reported
VOCs cleaned: Not reported
Cleanup other description: Not reported
Num. of cleanup and re-dev. jobs: 0
Past use greenspace acreage: Not reported
Past use residential acreage: Not reported
Past use commercial acreage: Not reported
Past use industrial acreage: Not reported
Future use greenspace acreage: Not reported
Future use residential acreage: Not reported
Future use commercial acreage: Not reported
Future use industrial acreage: Not reported
Greenspace acreage and type: 0.1
Superfund Fed. landowner flag: N

FINDS:

Registry ID: 110038697979

Environmental Interest/Information System

US EPA Assessment, Cleanup and Redevelopment Exchange System (ACRES)
is an federal online database for Brownfields Grantees to
electronically submit data directly to EPA.

Map ID
Direction
Distance
Elevation

MAP FINDINGS

EDR ID Number
EPA ID Number

N50
SE
1/4-1/2
0.472 mi.
2491 ft.

CROWN TROPHY
13 4TH STREET SOUTH
MOORHEAD, MN 56560

Site 2 of 10 in cluster N

US BROWNFIELDS
FINDS

1010353859
N/A

Relative:
Higher

US BROWNFIELDS:

Actual:
904 ft.

Recipient name: Moorhead, City of
Grant type: Assessment
Property name: CROWN TROPHY
Property #: 581080070
Parcel size: 0.1
Property Description: retail
Latitude: 46.874309
Longitude: -96.774088
HCM label: Not reported
Map scale: Not reported
Point of reference: Not reported
Datum: Not reported
ACRES property ID: 16037
Start date: Not reported
Completed date: Not reported
Acres cleaned up: Not reported
Cleanup funding: Not reported
Cleanup funding source: Not reported
Assessment funding: 1
Assessment funding source: US EPA - Brownfields Assessment Cooperative Agreement
Redevelopment funding: Not reported
Redev. funding source: Not reported
Redev. funding entity name: Not reported
Redevelopment start date: 30-Sep-05
Assessment funding entity: Not reported
Cleanup funding entity: Not reported
Grant type: N/A
Accomplishment type: Phase I Environmental Assessment
Accomplishment count: 1
Cooperative agreement #: 96549801
Ownership entity: Not reported
Current owner: City of Moorhead, MN
Did owner change: Y
Cleanup required: Not reported
Video available: No
Photo available: Yes
Institutional controls required: N
IC Category proprietary controls: Not reported
IC cat. info. devices: Not reported
IC cat. gov. controls: Not reported
IC cat. enforcement permit tools: Not reported
IC in place date: Not reported
IC in place: Unknown
State/tribal program date: Not reported
State/tribal program ID: Not reported
State/tribal NFA date: Not reported
Air contaminated: Not reported
Air cleaned: Not reported
Asbestos found: Not reported
Asbestos cleaned: Not reported
Controlled substance found: Not reported
Controlled substance cleaned: Not reported

Map ID
Direction
Distance
Elevation

MAP FINDINGS

Site

Database(s)

EDR ID Number
EPA ID Number

CROWN TROPHY (Continued)

1010353859

Drinking water affected:	Not reported
Drinking water cleaned:	Not reported
Groundwater affected:	Not reported
Groundwater cleaned:	Not reported
Lead contaminant found:	Not reported
Lead cleaned up:	Not reported
No media affected:	Not reported
Unknown media affected:	Not reported
Other cleaned up:	Not reported
Other metals found:	Not reported
Other metals cleaned:	Not reported
Other contaminants found:	Not reported
Other contams found description:	Not reported
PAHs found:	Not reported
PAHs cleaned up:	Not reported
PCBs found:	Not reported
PCBs cleaned up:	Not reported
Petro products found:	Not reported
Petro products cleaned:	Not reported
Sediments found:	Not reported
Sediments cleaned:	Not reported
Soil affected:	Not reported
Soil cleaned up:	Not reported
Surface water cleaned:	Not reported
Unknown found:	Not reported
VOCs found:	Not reported
VOCs cleaned:	Not reported
Cleanup other description:	Not reported
Num. of cleanup and re-dev. jobs:	0
Past use greenspace acreage:	Not reported
Past use residential acreage:	Not reported
Past use commercial acreage:	Not reported
Past use industrial acreage:	Not reported
Future use greenspace acreage:	Not reported
Future use residential acreage:	Not reported
Future use commercial acreage:	Not reported
Future use industrial acreage:	Not reported
Greenspace acreage and type:	Not reported
Superfund Fed. landowner flag:	N

FINDS:

Registry ID: 110038697942

Environmental Interest/Information System

US EPA Assessment, Cleanup and Redevelopment Exchange System (ACRES)
is an federal online database for Brownfields Grantees to
electronically submit data directly to EPA.

Map ID
Direction
Distance
Elevation

MAP FINDINGS

Site

Database(s)

EDR ID Number
EPA ID Number

N51
SE
1/4-1/2
0.472 mi.
2491 ft.

CROWN TROPHY
13 4TH ST S
MOORHEAD, MN

Site 3 of 10 in cluster N

MN LUST S106666249
MN BROWNFIELDS N/A

Relative:
Higher

LUST:

Actual:
904 ft.

Leak ID: 15932
Site ID: 232483
Source: CORE
MN PCA ID: 304770
Release Discovered Date: 10/20/2004
Leak Reported Date: 10/21/2004
Leak Site: Both Leak and Property Transfer Site
File Archive Box: Not reported
File Archive Lot: Not reported
Soil Digout Date: Not reported
Cubic Yards Excavated: Not reported
Conditional Closure Date: Not reported
Complete Site Closure Date: 03/05/2008 00:00:00
Contaminated Soils Remaining: Unknown
Enforcement Action Begin Date: Not reported
Lust Trust Eligible: No
Offsite Contamination: Unknown
Reimbursement Awarded: No
Std Letter Response Date: Not reported
Surface Water Impact: Unknown
Utility Project Flag: No
TMSP Added: 12/01/2004 13:38:14
TMSP Last Update: 06/16/2008 14:32:23
Staff Id Last Update: MKOPLIT
Release From AST: No
Release From UST: Yes
Tank Registration Status Code: S
VPIC Application Date: 11/05/2004
VPIC Acres: .6
Addr Id: 423633
Township Name: Riverton
Active Flag: Yes
Country Code: USA
Foreign State: Not reported
Foreign Zone: Not reported
State County Code: MN
Interest Type: LS
Interest Phone: NO CORE PI PH.
Interest Start Date: 12/01/2004 00:00:00
Interest End Date: Not reported
Vapor Intrusion Checked Flag: Yes
Soil Gas Data Collected Flag: Yes
Soil Gas Action Level Flag: Not reported
Sub Slab Sample Collected Flag: Not reported
Indoor Air Collected Flag: Not reported
Vapor Intrusion Action Flag: Not reported
Vapor Intrusion Comments: Not reported
Soil Gas Data Comments: Not reported
Comments: Not reported

LEAK CLEANUP ACTIONS:

MN PCA ID: Not reported
Leak Action Approval Date: Not reported

Map ID
Direction
Distance
Elevation

MAP FINDINGS

Site

Database(s)

EDR ID Number
EPA ID Number

CROWN TROPHY (Continued)

S106666249

Leak Action Begin Date: Not reported
Leak Action End Date: Not reported
TMSP Added: Not reported
TMSP Last Update: Not reported
Staff Id Last Update: Not reported

LEAK GW INFO:

MN PCA ID: 304770
Dw Supply Contam: Not reported
Free Product Observed: Not reported
Free Product Thickness: Not reported
Ground Water Contam: Yes
GW Cleanup Goal: Not reported
Gw Exceeds Cleanup Goal: Not reported
Cleanup Goal Achieved: Not reported
Water Supply Exceeds Ral: Not reported
Well Type Code: Not reported
Impacted Aquifer Code: Not reported
TMSP Added: 03/10/2008 17:07:13
TMSP Last Update: 03/10/2008 17:07:13
Staff Id Last Update: MKOPLIT
Mtbe Present Now: Not reported
Mtbe Present Historically: Not reported
Mtbe High Ug Per Liter Char: Not reported
Mtbe High Ug Per Liter Numb: Not reported
Mtbe High Level Date: Not reported
Free Product At Close: No
Staff Id Ass: 3369
PWS Well: N
Prot Flag: No
Sens Flag: No

LEAK PRODUCT RELEASED:

MN PCA ID: 304770
Prod Released Sequence Id: 47721
Leak Product: Fuel Oil 1 and 2
Tmsp Added: 12/01/2004 13:38:19
Tmsp Last_updt: 12/01/2004 13:38:19
Staff Id Last Updt: SHENDER

BROWNFIELD:

Leak Num: 15932
Owner Name: Crown Trophy
Leak Source: Tank
Response Action Date: 11/23/2004
Site Acreage: 0.59999999

**N52
SE
1/4-1/2
0.474 mi.
2501 ft.**

**EAST PARKING LOT
15 4TH STREET SOUTH
MOORHEAD, MN 56560**

Site 4 of 10 in cluster N

**Relative:
Higher**

US BROWNFIELDS:

Recipient name: Moorhead, City of
Grant type: Assessment
Property name: EAST PARKING LOT
Property #: 585750020

**Actual:
904 ft.**

**US BROWNFIELDS
FINDS 1010353866
N/A**

Map ID
Direction
Distance
Elevation

MAP FINDINGS

Site

Database(s)

EDR ID Number
EPA ID Number

EAST PARKING LOT (Continued)

1010353866

Parcel size: 0.1
Property Description: parking lot
Latitude: 46.874298
Longitude: -96.774097
HCM label: Not reported
Map scale: Not reported
Point of reference: Not reported
Datum: Not reported
ACRES property ID: 16044
Start date: Not reported
Completed date: Not reported
Acres cleaned up: Not reported
Cleanup funding: Not reported
Cleanup funding source: Not reported
Assessment funding: 1
Assessment funding source: US EPA - Brownfields Assessment Cooperative Agreement
Redevelopment funding: Not reported
Redev. funding source: Not reported
Redev. funding entity name: Not reported
Redevelopment start date: 30-Sep-05
Assessment funding entity: Not reported
Cleanup funding entity: Not reported
Grant type: N/A
Accomplishment type: Phase I Environmental Assessment
Accomplishment count: 1
Cooperative agreement #: 96549801
Ownership entity: Not reported
Current owner: City of Moorhead, MN
Did owner change: N
Cleanup required: Not reported
Video available: No
Photo available: Yes
Institutional controls required: N
IC Category proprietary controls: Not reported
IC cat. info. devices: Not reported
IC cat. gov. controls: Not reported
IC cat. enforcement permit tools: Not reported
IC in place date: Not reported
IC in place: Unknown
State/tribal program date: Not reported
State/tribal program ID: Not reported
State/tribal NFA date: Not reported
Air contaminated: Not reported
Air cleaned: Not reported
Asbestos found: Not reported
Asbestos cleaned: Not reported
Controlled substance found: Not reported
Controlled substance cleaned: Not reported
Drinking water affected: Not reported
Drinking water cleaned: Not reported
Groundwater affected: Not reported
Groundwater cleaned: Not reported
Lead contaminant found: Not reported
Lead cleaned up: Not reported
No media affected: Not reported
Unknown media affected: Not reported
Other cleaned up: Not reported

Map ID
Direction
Distance
Elevation

MAP FINDINGS

Site

Database(s)

EDR ID Number
EPA ID Number

EAST PARKING LOT (Continued)

1010353866

Other metals found: Not reported
Other metals cleaned: Not reported
Other contaminants found: Not reported
Other contaminants found description: Not reported
PAHs found: Not reported
PAHs cleaned up: Not reported
PCBs found: Not reported
PCBs cleaned up: Not reported
Petro products found: Not reported
Petro products cleaned: Not reported
Sediments found: Not reported
Sediments cleaned: Not reported
Soil affected: Not reported
Soil cleaned up: Not reported
Surface water cleaned: Not reported
Unknown found: Not reported
VOCs found: Not reported
VOCs cleaned: Not reported
Cleanup other description: Not reported
Num. of cleanup and re-dev. jobs: 0
Past use greenspace acreage: Not reported
Past use residential acreage: Not reported
Past use commercial acreage: Not reported
Past use industrial acreage: Not reported
Future use greenspace acreage: Not reported
Future use residential acreage: Not reported
Future use commercial acreage: Not reported
Future use industrial acreage: Not reported
Greenspace acreage and type: 0.1
Superfund Fed. landowner flag: N

FINDS:

Registry ID: 110038698013

Environmental Interest/Information System

US EPA Assessment, Cleanup and Redevelopment Exchange System (ACRES)
is an federal online database for Brownfields Grantees to
electronically submit data directly to EPA.

**N53
SE
1/4-1/2
0.474 mi.
2501 ft.**

**ATOMIC COFFEE
15 4TH STREET SOUTH
MOORHEAD, MN 56560

Site 5 of 10 in cluster N**

**US BROWNFIELDS 1010353858
FINDS N/A**

**Relative:
Higher**

US BROWNFIELDS:
Recipient name: Moorhead, City of
Grant type: Assessment
Property name: ATOMIC COFFEE
Property #: 581080060
Parcel size: 0.1
Property Description: retail food and beverage
Latitude: 46.874298
Longitude: -96.774097
HCM label: Not reported

**Actual:
904 ft.**

Map ID
Direction
Distance
Elevation

MAP FINDINGS

Site

Database(s)

EDR ID Number
EPA ID Number

ATOMIC COFFEE (Continued)

1010353858

Map scale:	Not reported
Point of reference:	Not reported
Datum:	Not reported
ACRES property ID:	16035
Start date:	Not reported
Completed date:	Not reported
Acres cleaned up:	Not reported
Cleanup funding:	Not reported
Cleanup funding source:	Not reported
Assessment funding:	1
Assessment funding source:	US EPA - Brownfields Assessment Cooperative Agreement
Redevelopment funding:	Not reported
Redev. funding source:	Not reported
Redev. funding entity name:	Not reported
Redevelopment start date:	30-Sep-05
Assessment funding entity:	Not reported
Cleanup funding entity:	Not reported
Grant type:	N/A
Accomplishment type:	Phase I Environmental Assessment
Accomplishment count:	1
Cooperative agreement #:	96549801
Ownership entity:	Not reported
Current owner:	City of Moorhead, MN
Did owner change:	Y
Cleanup required:	Yes
Video available:	No
Photo available:	Yes
Institutional controls required:	N
IC Category proprietary controls:	Not reported
IC cat. info. devices:	Not reported
IC cat. gov. controls:	Not reported
IC cat. enforcement permit tools:	Not reported
IC in place date:	Not reported
IC in place:	Unknown
State/tribal program date:	Not reported
State/tribal program ID:	Not reported
State/tribal NFA date:	Not reported
Air contaminated:	Not reported
Air cleaned:	Not reported
Asbestos found:	Y
Asbestos cleaned:	Y
Controlled substance found:	Not reported
Controlled substance cleaned:	Not reported
Drinking water affected:	Not reported
Drinking water cleaned:	Not reported
Groundwater affected:	Not reported
Groundwater cleaned:	Not reported
Lead contaminant found:	Not reported
Lead cleaned up:	Not reported
No media affected:	Not reported
Unknown media affected:	Not reported
Other cleaned up:	Not reported
Other metals found:	Not reported
Other metals cleaned:	Not reported
Other contaminants found:	Not reported
Other contams found description:	Not reported
PAHs found:	Not reported

Map ID
Direction
Distance
Elevation

MAP FINDINGS

Site

Database(s)

EDR ID Number
EPA ID Number

ATOMIC COFFEE (Continued)

1010353858

PAHs cleaned up: Not reported
PCBs found: Not reported
PCBs cleaned up: Not reported
Petro products found: Not reported
Petro products cleaned: Not reported
Sediments found: Not reported
Sediments cleaned: Not reported
Soil affected: Not reported
Soil cleaned up: Not reported
Surface water cleaned: Not reported
Unknown found: Not reported
VOCs found: Not reported
VOCs cleaned: Not reported
Cleanup other description: Not reported
Num. of cleanup and re-dev. jobs: 0
Past use greenspace acreage: Not reported
Past use residential acreage: Not reported
Past use commercial acreage: Not reported
Past use industrial acreage: Not reported
Future use greenspace acreage: Not reported
Future use residential acreage: Not reported
Future use commercial acreage: Not reported
Future use industrial acreage: Not reported
Greenspace acreage and type: Not reported
Superfund Fed. landowner flag: N

FINDS:

Registry ID: 110038697933

Environmental Interest/Information System

US EPA Assessment, Cleanup and Redevelopment Exchange System (ACRES)
is an federal online database for Brownfields Grantees to
electronically submit data directly to EPA.

**N54
SE
1/4-1/2
0.476 mi.
2511 ft.**

**RITA'S BEAUTY SCHOOL
17 4TH STREET SOUTH
MOORHEAD, MN 56560**

Site 6 of 10 in cluster N

**US BROWNFIELDS
FINDS**

**1010353865
N/A**

**Relative:
Higher**

US BROWNFIELDS:

Recipient name: Moorhead, City of
Grant type: Assessment
Property name: RITA'S BEAUTY SCHOOL
Property #: 581080050
Parcel size: 0.1
Property Description: beauty parlor
Latitude: 46.874286
Longitude: -96.774107
HCM label: Not reported
Map scale: Not reported
Point of reference: Not reported
Datum: Not reported
ACRES property ID: 16043
Start date: Not reported

**Actual:
904 ft.**

Map ID
Direction
Distance
Elevation

MAP FINDINGS

Site

Database(s)

EDR ID Number
EPA ID Number

RITA'S BEAUTY SCHOOL (Continued)

1010353865

Completed date:	Not reported
Acres cleaned up:	Not reported
Cleanup funding:	Not reported
Cleanup funding source:	Not reported
Assessment funding:	1
Assessment funding source:	US EPA - Brownfields Assessment Cooperative Agreement
Redevelopment funding:	Not reported
Redev. funding source:	Not reported
Redev. funding entity name:	Not reported
Redevelopment start date:	30-Sep-05
Assessment funding entity:	Not reported
Cleanup funding entity:	Not reported
Grant type:	N/A
Accomplishment type:	Phase I Environmental Assessment
Accomplishment count:	1
Cooperative agreement #:	96549801
Ownership entity:	Not reported
Current owner:	City of Moorhead, MN
Did owner change:	Y
Cleanup required:	Not reported
Video available:	No
Photo available:	Yes
Institutional controls required:	N
IC Category proprietary controls:	Not reported
IC cat. info. devices:	Not reported
IC cat. gov. controls:	Not reported
IC cat. enforcement permit tools:	Not reported
IC in place date:	Not reported
IC in place:	Unknown
State/tribal program date:	Not reported
State/tribal program ID:	Not reported
State/tribal NFA date:	Not reported
Air contaminated:	Not reported
Air cleaned:	Not reported
Asbestos found:	Y
Asbestos cleaned:	Y
Controlled substance found:	Not reported
Controlled substance cleaned:	Not reported
Drinking water affected:	Not reported
Drinking water cleaned:	Not reported
Groundwater affected:	Not reported
Groundwater cleaned:	Not reported
Lead contaminant found:	Y
Lead cleaned up:	Y
No media affected:	Not reported
Unknown media affected:	Not reported
Other cleaned up:	Not reported
Other metals found:	Not reported
Other metals cleaned:	Not reported
Other contaminants found:	Not reported
Other contams found description:	Not reported
PAHs found:	Not reported
PAHs cleaned up:	Not reported
PCBs found:	Not reported
PCBs cleaned up:	Not reported
Petro products found:	Not reported
Petro products cleaned:	Not reported

Map ID
Direction
Distance
Elevation

MAP FINDINGS

Site

Database(s)

EDR ID Number
EPA ID Number

RITA'S BEAUTY SCHOOL (Continued)

1010353865

Sediments found: Not reported
Sediments cleaned: Not reported
Soil affected: Not reported
Soil cleaned up: Not reported
Surface water cleaned: Not reported
Unknown found: Not reported
VOCs found: Not reported
VOCs cleaned: Not reported
Cleanup other description: Not reported
Num. of cleanup and re-dev. jobs: 0
Past use greenspace acreage: Not reported
Past use residential acreage: Not reported
Past use commercial acreage: Not reported
Past use industrial acreage: Not reported
Future use greenspace acreage: Not reported
Future use residential acreage: Not reported
Future use commercial acreage: Not reported
Future use industrial acreage: Not reported
Greenspace acreage and type: Not reported
Superfund Fed. landowner flag: N

FINDS:

Registry ID: 110038698004

Environmental Interest/Information System

US EPA Assessment, Cleanup and Redevelopment Exchange System (ACRES)
is an federal online database for Brownfields Grantees to
electronically submit data directly to EPA.

N55
SE
1/4-1/2
0.477 mi.
2521 ft.

FARMERS INSURANCE
19 4TH ST S
MOORHEAD, MN
Site 7 of 10 in cluster N

MN BROWNFIELDS **S106666250**
N/A

Relative:
Higher

BROWNFIELD:
Leak Num: 15933
Owner Name: Farmers Insurance
Leak Source: Tank
Response Action Date: 11/23/2004
Site Acreage: 0.69999999

Actual:
904 ft.

N56
SE
1/4-1/2
0.477 mi.
2521 ft.

FARMERS INSURANCE
19 4TH ST S
MOORHEAD, MN 56560
Site 8 of 10 in cluster N

MN LUST **U004016780**
MN UST **N/A**

Relative:
Higher

LUST:
Leak ID: 15933
Site ID: 232484
Source: CORE
MN PCA ID: 304771
Release Discovered Date: 10/20/2004

Actual:
904 ft.

Map ID
Direction
Distance
Elevation

MAP FINDINGS

Site

Database(s)

EDR ID Number
EPA ID Number

FARMERS INSURANCE (Continued)

U004016780

Leak Reported Date: 10/21/2004
Leak Site: Both Leak and Property Transfer Site
File Archive Box: Not reported
File Archive Lot: Not reported
Soil Digout Date: Not reported
Cubic Yards Excavated: Not reported
Conditional Closure Date: Not reported
Complete Site Closure Date: 03/05/2008 00:00:00
Contaminated Soils Remaining: Unknown
Enforcement Action Begin Date: Not reported
Lust Trust Eligible: No
Offsite Contamination: Unknown
Reimbursement Awarded: No
Std Letter Response Date: Not reported
Surface Water Impact: No
Utility Project Flag: No
TMSP Added: 12/01/2004 13:42:30
TMSP Last Update: 06/16/2008 14:32:43
Staff Id Last Update: MKOPLIT
Release From AST: No
Release From UST: Yes
Tank Registration Status Code: S
VPIC Application Date: 11/05/2004
VPIC Acres: .7
Addr Id: 423635
Township Name: Riverton
Active Flag: Yes
Country Code: USA
Foreign State: Not reported
Foreign Zone: Not reported
State County Code: MN
Interest Type: LS
Interest Phone: NO CORE PI PH.
Interest Start Date: 12/01/2004 00:00:00
Interest End Date: Not reported
Vapor Intrusion Checked Flag: Yes
Soil Gas Data Collected Flag: Yes
Soil Gas Action Level Flag: Not reported
Sub Slab Sample Collected Flag: Not reported
Indoor Air Collected Flag: Not reported
Vapor Intrusion Action Flag: Not reported
Vapor Intrusion Comments: Not reported
Soil Gas Data Comments: Not reported
Comments: Not reported

LEAK CLEANUP ACTIONS:

MN PCA ID: Not reported
Leak Action Approval Date: Not reported
Leak Action Begin Date: Not reported
Leak Action End Date: Not reported
TMSP Added: Not reported
TMSP Last Update: Not reported
Staff Id Last Update: Not reported

LEAK GW INFO:

MN PCA ID: 304771
Dw Supply Contam: Not reported
Free Product Observed: Not reported

Map ID
Direction
Distance
Elevation

MAP FINDINGS

Site

Database(s)

EDR ID Number
EPA ID Number

FARMERS INSURANCE (Continued)

U004016780

Free Product Thickness: Not reported
Ground Water Contam: Yes
GW Cleanup Goal: Not reported
Gw Exceeds Cleanup Goal: Not reported
Cleanup Goal Achieved: Not reported
Water Supply Exceeds Ral: Not reported
Well Type Code: Not reported
Impacted Aquifer Code: Not reported
TMSP Added: 03/10/2008 17:13:11
TMSP Last Update: 03/10/2008 17:13:11
Staff Id Last Update: MKOPLIT
Mtbe Present Now: Not reported
Mtbe Present Historically: Not reported
Mtbe High Ug Per Liter Char: Not reported
Mtbe High Ug Per Liter Numb: Not reported
Mtbe High Level Date: Not reported
Free Product At Close: No
Staff Id Ass: 3369
PWS Well: N
Prot Flag: No
Sens Flag: No

LEAK PRODUCT RELEASED:

MN PCA ID: 304771
Prod Released Sequence Id: 112586
Leak Product: Fuel Oil 1 and 2
Tmsp Added: 03/10/2008 17:13:11
Tmsp Last_updt: 03/10/2008 17:13:11
Staff Id Last Updt: MKOPLIT

UST:

TANK:

MPCA Tank Number: 001
Tank Registration Date: 11/28/2005 00:00:00
Tank Storage Capacity: 1100
Tank Dual Use: N
Tank Status: Removed
Tank Stored Product: Fuel Oil
Tank Construction Material: Bare/Paint/Asph Coat Steel
Tank Cathodic Protection: Not reported
Piping Cathodic Protection: Not reported
Piping Material: Steel/Iron
Second Contain Tank: Steel/Iron
Second Contain Pipe: Not reported
Tank Dispenser: Not reported
Above/ Under Ground: Under Ground
AST Base Material: Not reported
Piping Material Description: Not reported
Unregulated Tank Registration Date: 09/14/2005 00:00:00
Compartmental Tank Flag: Not reported
Heating Product Flag: Yes
Haz Waste Generator Id: Not reported
Product Replaced Date: Not reported
Sludge Disposal Facility: Not reported
Comments: Not reported
Date Added: 10/11/2005 13:53:25
Date Last Updated: 09/24/2008 14:13:35

Map ID
Direction
Distance
Elevation

MAP FINDINGS

Site

Database(s)

EDR ID Number
EPA ID Number

FARMERS INSURANCE (Continued)

U004016780

Staff Id Who Did The Last Update: RSUCHAN
In Compliance: Yes
Serial Number: Not reported

TANK ACTION:

MPCA Tank Number: 001
Above Or Underground: Under Ground
Tank Action ID: 899173
Contractor Number: Not reported
Supervisor Number: Not reported
Tank Action: Remove Tank
Action Date: Not reported
Action Date Unknown: Yes
Corrosion Expert Name: Not reported
Lab Flag: Not reported
Date Added: 12/08/2005 14:55:58
Date Last Updated: 12/08/2005 14:55:58
Staff Id Who Did The Last Update: JHENRY

MPCA Tank Number: 001
Above Or Underground: Under Ground
Tank Action ID: 899172
Contractor Number: Not reported
Supervisor Number: Not reported
Tank Action: Install Tank
Action Date: Not reported
Action Date Unknown: Yes
Corrosion Expert Name: Not reported
Lab Flag: Not reported
Date Added: 12/08/2005 14:55:36
Date Last Updated: 12/08/2005 14:55:36
Staff Id Who Did The Last Update: JHENRY

TANK COMPARTMENT:

MPCA Tank Number: 001
Above Or Underground: Under Ground
Compartment Number: 1
Tank Stored Product Code: 13
Tank Stored Product Desc: Not reported
Compartment Cap: 1100
Heating: Yes
Other Desc: Not reported
Date Added: 10/11/2005 13:53:25
Date Last Updated: 10/11/2005 13:53:25
Staff Id Who Did The Last Update: JHENRY

INSTALL REMOVE:

MPCA Tank Number: 001
Number of Dispensers: Not reported
Tank Construction Material Code: Not reported
Piping Material: Not reported
Piping Material Desc: Not reported
Total Tank Capacity Quantity: 1100
Staff Id Who Did The Last Update: JHENRY
INSREM Product: Fuel Oil
INSREM Product Description: Not reported
INSREM Action ID: 897918

Map ID
Direction
Distance
Elevation

MAP FINDINGS

Site

Database(s)

EDR ID Number
EPA ID Number

FARMERS INSURANCE (Continued)

U004016780

INSREM Action: Remove Tank
Action Completed Date: Not reported
Date Added: 10/11/2005 13:54:17
Date Last Updated: 10/11/2005 13:54:17

TABSITE:

Program Interest Id: 330527
Above Or Underground: Under Ground
Facility Code: 31
Indian Reservation: No
UST Registration Date: 11/28/2005 00:00:00
AST Registration Date: Not reported
Date Added: 10/11/2005 13:53:00
Date Last Updated: 05/05/2006 06:53:32
Staff Id Who Did The Last Update: RSUCHAN
Max Monthly Gallons: Not reported
Vapor Recovery Installed: Not reported
Vapor Notify Required: Not reported

LATLONG:

Program Id: 330527
Latlong ID: 138931
Latitude Degrees: 46
Latitude Minutes: 52
Latitude Seconds: 26.93
Longitude Degrees: -96
Longitude Minutes: 46
Longitude Seconds: 26.82
Collection Date: 03/10/2008 16:39:27
Latlong Description: Not reported
TMSP Added: 03/10/2008 16:36:16
Date Last Updated: 03/10/2008 16:39:27
Staff Id Last Updated: MAPTOOL
Coord Source Type: Not reported
Org Name Source: Not reported

**N57
SE
1/4-1/2
0.477 mi.
2521 ft.**

**FARMER'S INSURANCE
19 4TH STREET SOUTH
MOORHEAD, MN 56560**

**US BROWNFIELDS 1010353860
FINDS N/A**

Site 9 of 10 in cluster N

**Relative:
Higher**

US BROWNFIELDS:
Recipient name: Moorhead, City of
Grant type: Assessment
Property name: FARMER'S INSURANCE
Property #: 581080040
Parcel size: 0.1
Property Description: office building
Latitude: 46.874275
Longitude: -96.774117
HCM label: Not reported
Map scale: Not reported
Point of reference: Not reported
Datum: Not reported
ACRES property ID: 16038
Start date: Not reported

**Actual:
904 ft.**

Map ID
Direction
Distance
Elevation

MAP FINDINGS

Site

Database(s)

EDR ID Number
EPA ID Number

FARMER'S INSURANCE (Continued)

1010353860

Completed date:	Not reported
Acres cleaned up:	Not reported
Cleanup funding:	Not reported
Cleanup funding source:	Not reported
Assessment funding:	10000
Assessment funding source:	US EPA - Brownfields Assessment Cooperative Agreement
Redevelopment funding:	Not reported
Redev. funding source:	Not reported
Redev. funding entity name:	Not reported
Redevelopment start date:	30-Sep-05
Assessment funding entity:	Not reported
Cleanup funding entity:	Not reported
Grant type:	N/A
Accomplishment type:	Phase I Environmental Assessment
Accomplishment count:	1
Cooperative agreement #:	96549801
Ownership entity:	Not reported
Current owner:	City of Moorhead, MN
Did owner change:	Y
Cleanup required:	Not reported
Video available:	No
Photo available:	Yes
Institutional controls required:	N
IC Category proprietary controls:	Not reported
IC cat. info. devices:	Not reported
IC cat. gov. controls:	Not reported
IC cat. enforcement permit tools:	Not reported
IC in place date:	Not reported
IC in place:	Unknown
State/tribal program date:	Not reported
State/tribal program ID:	Not reported
State/tribal NFA date:	Not reported
Air contaminated:	Not reported
Air cleaned:	Not reported
Asbestos found:	Not reported
Asbestos cleaned:	Not reported
Controlled substance found:	Not reported
Controlled substance cleaned:	Not reported
Drinking water affected:	Not reported
Drinking water cleaned:	Not reported
Groundwater affected:	Not reported
Groundwater cleaned:	Not reported
Lead contaminant found:	Not reported
Lead cleaned up:	Not reported
No media affected:	Not reported
Unknown media affected:	Not reported
Other cleaned up:	Not reported
Other metals found:	Not reported
Other metals cleaned:	Not reported
Other contaminants found:	Not reported
Other contams found description:	Not reported
PAHs found:	Not reported
PAHs cleaned up:	Not reported
PCBs found:	Not reported
PCBs cleaned up:	Not reported
Petro products found:	Not reported
Petro products cleaned:	Not reported

Map ID
Direction
Distance
Elevation

MAP FINDINGS

Site

Database(s)

EDR ID Number
EPA ID Number

FARMER'S INSURANCE (Continued)

1010353860

Sediments found: Not reported
Sediments cleaned: Not reported
Soil affected: Not reported
Soil cleaned up: Not reported
Surface water cleaned: Not reported
Unknown found: Not reported
VOCs found: Not reported
VOCs cleaned: Not reported
Cleanup other description: Not reported
Num. of cleanup and re-dev. jobs: 0
Past use greenspace acreage: Not reported
Past use residential acreage: Not reported
Past use commercial acreage: Not reported
Past use industrial acreage: Not reported
Future use greenspace acreage: Not reported
Future use residential acreage: Not reported
Future use commercial acreage: Not reported
Future use industrial acreage: Not reported
Greenspace acreage and type: Not reported
Superfund Fed. landowner flag: N

FINDS:

Registry ID: 110038697951

Environmental Interest/Information System

US EPA Assessment, Cleanup and Redevelopment Exchange System (ACRES)
is an federal online database for Brownfields Grantees to
electronically submit data directly to EPA.

N58
SE
1/4-1/2
0.479 mi.
2531 ft.

RALPH'S BAR & APARTMENTS
21-23 4TH STREET SOUTH
MOORHEAD, MN 56560
Site 10 of 10 in cluster N

US BROWNFIELDS
FINDS

1010353864
N/A

Relative:
Higher

US BROWNFIELDS:

Actual:
904 ft.

Recipient name: Moorhead, City of
Grant type: Assessment
Property name: RALPH'S BAR & APARTMENTS
Property #: 581080010 and 581080020
Parcel size: 0.1
Property Description: tavern and apartments
Latitude: 46.874264
Longitude: -96.774124
HCM label: Not reported
Map scale: Not reported
Point of reference: Not reported
Datum: Not reported
ACRES property ID: 16042
Start date: Not reported
Completed date: Not reported
Acres cleaned up: Not reported
Cleanup funding: Not reported
Cleanup funding source: Not reported
Assessment funding: 1

Map ID
Direction
Distance
Elevation

MAP FINDINGS

Site

Database(s)

EDR ID Number
EPA ID Number

RALPH'S BAR & APARTMENTS (Continued)

1010353864

Assessment funding source: US EPA - Brownfields Assessment Cooperative Agreement
Redevelopment funding: Not reported
Redev. funding source: Not reported
Redev. funding entity name: Not reported
Redevelopment start date: 30-Sep-05
Assessment funding entity: Not reported
Cleanup funding entity: Not reported
Grant type: N/A
Accomplishment type: Phase I Environmental Assessment
Accomplishment count: 1
Cooperative agreement #: 96549801
Ownership entity: Not reported
Current owner: City of Moorhead, MN
Did owner change: Y
Cleanup required: Not reported
Video available: No
Photo available: Yes
Institutional controls required: N
IC Category proprietary controls: Not reported
IC cat. info. devices: Not reported
IC cat. gov. controls: Not reported
IC cat. enforcement permit tools: Not reported
IC in place date: Not reported
IC in place: Unknown
State/tribal program date: Not reported
State/tribal program ID: Not reported
State/tribal NFA date: Not reported
Air contaminated: Not reported
Air cleaned: Not reported
Asbestos found: Not reported
Asbestos cleaned: Not reported
Controlled substance found: Not reported
Controlled substance cleaned: Not reported
Drinking water affected: Not reported
Drinking water cleaned: Not reported
Groundwater affected: Not reported
Groundwater cleaned: Not reported
Lead contaminant found: Not reported
Lead cleaned up: Not reported
No media affected: Not reported
Unknown media affected: Not reported
Other cleaned up: Not reported
Other metals found: Not reported
Other metals cleaned: Not reported
Other contaminants found: Not reported
Other contaminants found description: Not reported
PAHs found: Not reported
PAHs cleaned up: Not reported
PCBs found: Not reported
PCBs cleaned up: Not reported
Petro products found: Not reported
Petro products cleaned: Not reported
Sediments found: Not reported
Sediments cleaned: Not reported
Soil affected: Not reported
Soil cleaned up: Not reported
Surface water cleaned: Not reported

Map ID
Direction
Distance
Elevation

MAP FINDINGS

Site

Database(s)

EDR ID Number
EPA ID Number

RALPH'S BAR & APARTMENTS (Continued)

1010353864

Unknown found: Not reported
VOCs found: Not reported
VOCs cleaned: Not reported
Cleanup other description: Not reported
Num. of cleanup and re-dev. jobs: 0
Past use greenspace acreage: Not reported
Past use residential acreage: Not reported
Past use commercial acreage: Not reported
Past use industrial acreage: Not reported
Future use greenspace acreage: Not reported
Future use residential acreage: Not reported
Future use commercial acreage: Not reported
Future use industrial acreage: Not reported
Greenspace acreage and type: Not reported
Superfund Fed. landowner flag: N

FINDS:

Registry ID: 110038697997

Environmental Interest/Information System

US EPA Assessment, Cleanup and Redevelopment Exchange System (ACRES)
is an federal online database for Brownfields Grantees to
electronically submit data directly to EPA.

59
West
1/4-1/2
0.481 mi.
2540 ft.

WESTERN FUEL COMPANY
1002 NORTH 3RD AVENUE
FARGO, ND 58102

ND LUST **U003035289**
ND UST **N/A**

Relative:
Higher

LUST:

Facility ID: 260
Facility Status: Site Cleanup Completed
Facility Latitude: 46.879677
Facility Longitude: -96.794499
Status Date: 04/30/1999
Event ID: 260
Owner Name: WESTERN FUEL COMPANY
Owner Address: 1002 NORTH 3RD AVENUE
Owner City,St,Zip: FARGO, ND 58102

Actual:
902 ft.

UST:

Facility ID: 260
Facility Phone: 7012354287
Latitude: 46.8796779
Longitude: -96.794499
Owner Name: WESTERN FUEL COMPANY
Owner Address: 1002 NORTH 3RD AVENUE
Owner City,St,Zip: FARGO, ND 58102
Facility Status: Active

Map ID
Direction
Distance
Elevation

MAP FINDINGS

Site

Database(s)

EDR ID Number
EPA ID Number

O60
SE
1/4-1/2
0.495 mi.
2611 ft.
FORMER STURDEVANT BUILDING
300 MAIN AVENUE
MOORHEAD, MN 56560
Site 1 of 3 in cluster O

US BROWNFIELDS
FINDS
1010353863
N/A

Relative:
Higher

US BROWNFIELDS:

Actual:
902 ft.

Recipient name: Moorhead, City of
Grant type: Assessment
Property name: FORMER STURDEVANT BUILDING
Property #: 585750030
Parcel size: 0.23
Property Description: parts retail repair, Sturdavents Wholesale Parts, Inc.
Latitude: 46.874017
Longitude: -96.774965
HCM label: Not reported
Map scale: Not reported
Point of reference: Not reported
Datum: Not reported
ACRES property ID: 16041
Start date: Not reported
Completed date: Not reported
Acres cleaned up: Not reported
Cleanup funding: Not reported
Cleanup funding source: Not reported
Assessment funding: 1
Assessment funding source: US EPA - Brownfields Assessment Cooperative Agreement
Redevelopment funding: Not reported
Redev. funding source: Not reported
Redev. funding entity name: Not reported
Redevelopment start date: 30-Sep-05
Assessment funding entity: Not reported
Cleanup funding entity: Not reported
Grant type: N/A
Accomplishment type: Phase I Environmental Assessment
Accomplishment count: 1
Cooperative agreement #: 96549801
Ownership entity: Not reported
Current owner: City of Moorhead, MN
Did owner change: N
Cleanup required: Not reported
Video available: No
Photo available: Yes
Institutional controls required: N
IC Category proprietary controls: Not reported
IC cat. info. devices: Not reported
IC cat. gov. controls: Not reported
IC cat. enforcement permit tools: Not reported
IC in place date: Not reported
IC in place: Unknown
State/tribal program date: Not reported
State/tribal program ID: Not reported
State/tribal NFA date: Not reported
Air contaminated: Not reported
Air cleaned: Not reported
Asbestos found: Not reported
Asbestos cleaned: Not reported
Controlled substance found: Not reported
Controlled substance cleaned: Not reported

Map ID
Direction
Distance
Elevation

MAP FINDINGS

Site

Database(s)

EDR ID Number
EPA ID Number

FORMER STURDEVANT BUILDING (Continued)

1010353863

Drinking water affected:	Not reported
Drinking water cleaned:	Not reported
Groundwater affected:	Not reported
Groundwater cleaned:	Not reported
Lead contaminant found:	Not reported
Lead cleaned up:	Not reported
No media affected:	Not reported
Unknown media affected:	Not reported
Other cleaned up:	Not reported
Other metals found:	Not reported
Other metals cleaned:	Not reported
Other contaminants found:	Not reported
Other contams found description:	Not reported
PAHs found:	Not reported
PAHs cleaned up:	Not reported
PCBs found:	Not reported
PCBs cleaned up:	Not reported
Petro products found:	Not reported
Petro products cleaned:	Not reported
Sediments found:	Not reported
Sediments cleaned:	Not reported
Soil affected:	Not reported
Soil cleaned up:	Not reported
Surface water cleaned:	Not reported
Unknown found:	Not reported
VOCs found:	Not reported
VOCs cleaned:	Not reported
Cleanup other description:	Not reported
Num. of cleanup and re-dev. jobs:	0
Past use greenspace acreage:	Not reported
Past use residential acreage:	Not reported
Past use commercial acreage:	Not reported
Past use industrial acreage:	Not reported
Future use greenspace acreage:	Not reported
Future use residential acreage:	Not reported
Future use commercial acreage:	Not reported
Future use industrial acreage:	Not reported
Greenspace acreage and type:	0.2
Superfund Fed. landowner flag:	N

FINDS:

Registry ID: 110038697988

Environmental Interest/Information System

US EPA Assessment, Cleanup and Redevelopment Exchange System (ACRES)
is an federal online database for Brownfields Grantees to
electronically submit data directly to EPA.

Map ID
Direction
Distance
Elevation

MAP FINDINGS

Site

Database(s)

EDR ID Number
EPA ID Number

O61
SE
1/4-1/2
0.498 mi.
2629 ft.
FORMER KFC OFFICE
308 MAIN AVENUE
MOORHEAD, MN 56560
Site 2 of 3 in cluster O

US BROWNFIELDS
FINDS
1010353861
N/A

Relative:
Higher

US BROWNFIELDS:

Actual:
903 ft.

Recipient name: Moorhead, City of
Grant type: Assessment
Property name: FORMER KFC OFFICE
Property #: 585750010
Parcel size: 0.1
Property Description: Office space for restaurant headquarters
Latitude: 46.874017
Longitude: -96.774896
HCM label: Not reported
Map scale: Not reported
Point of reference: Not reported
Datum: Not reported
ACRES property ID: 16039
Start date: Not reported
Completed date: Not reported
Acres cleaned up: Not reported
Cleanup funding: Not reported
Cleanup funding source: Not reported
Assessment funding: 1
Assessment funding source: US EPA - Brownfields Assessment Cooperative Agreement
Redevelopment funding: Not reported
Redev. funding source: Not reported
Redev. funding entity name: Not reported
Redevelopment start date: 30-Sep-05
Assessment funding entity: Not reported
Cleanup funding entity: Not reported
Grant type: N/A
Accomplishment type: Phase I Environmental Assessment
Accomplishment count: 1
Cooperative agreement #: 96549801
Ownership entity: Not reported
Current owner: City of Moorhead, MN
Did owner change: N
Cleanup required: Not reported
Video available: No
Photo available: Yes
Institutional controls required: Not reported
IC Category proprietary controls: Not reported
IC cat. info. devices: Not reported
IC cat. gov. controls: Not reported
IC cat. enforcement permit tools: Not reported
IC in place date: Not reported
IC in place: Unknown
State/tribal program date: Not reported
State/tribal program ID: Not reported
State/tribal NFA date: Not reported
Air contaminated: Not reported
Air cleaned: Not reported
Asbestos found: Not reported
Asbestos cleaned: Not reported
Controlled substance found: Not reported
Controlled substance cleaned: Not reported

Map ID
Direction
Distance
Elevation

MAP FINDINGS

Site

Database(s)

EDR ID Number
EPA ID Number

FORMER KFC OFFICE (Continued)

1010353861

Drinking water affected: Not reported
Drinking water cleaned: Not reported
Groundwater affected: Not reported
Groundwater cleaned: Not reported
Lead contaminant found: Not reported
Lead cleaned up: Not reported
No media affected: Not reported
Unknown media affected: Not reported
Other cleaned up: Not reported
Other metals found: Not reported
Other metals cleaned: Not reported
Other contaminants found: Not reported
Other contams found description: Not reported
PAHs found: Not reported
PAHs cleaned up: Not reported
PCBs found: Not reported
PCBs cleaned up: Not reported
Petro products found: Not reported
Petro products cleaned: Not reported
Sediments found: Not reported
Sediments cleaned: Not reported
Soil affected: Not reported
Soil cleaned up: Not reported
Surface water cleaned: Not reported
Unknown found: Not reported
VOCs found: Not reported
VOCs cleaned: Not reported
Cleanup other description: Not reported
Num. of cleanup and re-dev. jobs: 0
Past use greenspace acreage: Not reported
Past use residential acreage: Not reported
Past use commercial acreage: Not reported
Past use industrial acreage: Not reported
Future use greenspace acreage: Not reported
Future use residential acreage: Not reported
Future use commercial acreage: Not reported
Future use industrial acreage: Not reported
Greenspace acreage and type: Not reported
Superfund Fed. landowner flag: N

FINDS:

Registry ID: 110038697960

Environmental Interest/Information System

US EPA Assessment, Cleanup and Redevelopment Exchange System (ACRES)
is an federal online database for Brownfields Grantees to
electronically submit data directly to EPA.

Map ID
Direction
Distance
Elevation

MAP FINDINGS

Site

Database(s)

EDR ID Number
EPA ID Number

O62
SE
1/4-1/2
0.498 mi.
2632 ft.

L & L ELECTRIC
310 2ND AVE S
MOORHEAD, MN
Site 3 of 3 in cluster O

MN LUST S105892460
N/A

Relative:
Higher

LUST:

Actual:
903 ft.

Leak ID: 15323
Site ID: 248784
Source: CORE
MN PCA ID: 268933
Release Discovered Date: 07/18/2003
Leak Reported Date: 07/18/2003
Leak Site: Both Leak and Property Transfer Site
File Archive Box: Not reported
File Archive Lot: Not reported
Soil Digout Date: Not reported
Cubic Yards Excavated: Not reported
Conditional Closure Date: Not reported
Complete Site Closure Date: 06/01/2011 00:00:00
Contaminated Soils Remaining: Unknown
Enforcement Action Begin Date: Not reported
Lust Trust Eligible: No
Offsite Contamination: Unknown
Reimbursement Awarded: No
Std Letter Response Date: Not reported
Surface Water Impact: Unknown
Utility Project Flag: No
TMSP Added: 07/22/2003 14:43:57
TMSP Last Update: 08/08/2011 16:10:34
Staff Id Last Update: MKOPLIT
Release From AST: No
Release From UST: Yes
Tank Registration Status Code: U
VPIC Application Date: Not reported
VPIC Acres: Not reported
Addr Id: 60277665
Township Name: Riverton
Active Flag: Yes
Country Code: USA
Foreign State: Not reported
Foreign Zone: Not reported
State County Code: MN
Interest Type: LS
Interest Phone: NO CORE PI PH.
Interest Start Date: 07/22/2003 00:00:00
Interest End Date: Not reported
Vapor Intrusion Checked Flag: Yes
Soil Gas Data Collected Flag: Yes
Soil Gas Action Level Flag: Not reported
Sub Slab Sample Collected Flag: Not reported
Indoor Air Collected Flag: Not reported
Vapor Intrusion Action Flag: Not reported
Vapor Intrusion Comments: Not reported
Soil Gas Data Comments: Not reported
Comments: Not reported

LEAK CLEANUP ACTIONS:

MN PCA ID: Not reported
Leak Action Approval Date: Not reported

Map ID
Direction
Distance
Elevation

MAP FINDINGS

Site

Database(s)

EDR ID Number
EPA ID Number

L & L ELECTRIC (Continued)

S105892460

Leak Action Begin Date: Not reported
Leak Action End Date: Not reported
TMSP Added: Not reported
TMSP Last Update: Not reported
Staff Id Last Update: Not reported

LEAK GW INFO:

MN PCA ID: 268933
Dw Supply Contam: Not reported
Free Product Observed: Not reported
Free Product Thickness: Not reported
Ground Water Contam: Yes
GW Cleanup Goal: Not reported
Gw Exceeds Cleanup Goal: Not reported
Cleanup Goal Achieved: Not reported
Water Supply Exceeds Ral: Not reported
Well Type Code: Not reported
Impacted Aquifer Code: Not reported
TMSP Added: 06/06/2011 15:30:07
TMSP Last Update: 06/06/2011 15:30:07
Staff Id Last Update: MKOPLIT
Mtbe Present Now: Not reported
Mtbe Present Historically: Not reported
Mtbe High Ug Per Liter Char: Not reported
Mtbe High Ug Per Liter Numb: Not reported
Mtbe High Level Date: Not reported
Free Product At Close: No
Staff Id Ass: 3369
PWS Well: N
Prot Flag: No
Sens Flag: No

LEAK PRODUCT RELEASED:

MN PCA ID: 268933
Prod Released Sequence Id: 141831
Leak Product: Fuel Oil 4 and 6
Tmsp Added: 06/03/2011 10:11:06
Tmsp Last_updt: 06/03/2011 10:11:06
Staff Id Last Updt: MKOPLIT
MN PCA ID: 268933
Prod Released Sequence Id: 141832
Leak Product: Gasoline Leaded
Tmsp Added: 06/03/2011 10:11:31
Tmsp Last_updt: 06/03/2011 10:11:31
Staff Id Last Updt: MKOPLIT

P63
WSW
1/2-1
0.642 mi.
3391 ft.

FARGO TOWN GAS
1150 NORTHERN PACIFIC AVE
FARGO, ND 58102
Site 1 of 2 in cluster P

EDR MGP 1008408981
N/A

Relative:
Higher

Manufactured Gas Plants:

Alternate Name: FARGO ELECTRIC LIGHT GASLIGHT AND COKE CO; FARGO GAS AND ELECTRIC; UNION LIGHT HEAT AND POWER CO. No additional information available

Actual:
906 ft.

Map ID
Direction
Distance
Elevation

MAP FINDINGS

Site

Database(s)

EDR ID Number
EPA ID Number

P64
WSW
1/2-1
0.642 mi.
3391 ft.

FARGO TOWN GAS
1150 NORTHERN PACIFIC AVE
FARGO, ND 58102

Site 2 of 2 in cluster P

EDR MGP **1008408982**
N/A

Relative:
Higher

Manufactured Gas Plants:

Alternate Name: FARGO ELECTRIC LIGHT GASLIGHT AND COKE CO; FARGO GAS AND ELECTRIC; UNION LIGHT HEAT AND POWER CO. No additional information available

Actual:
906 ft.

Count: 10 records.

ORPHAN SUMMARY

City	EDR ID	Site Name	Site Address	Zip	Database(s)
CASS COUNTY	1015735221	2009 NORTH DAKOTA SPRING FLOOD	RED RIVER OF THE NORTH		CERC-NFRAP
FARGO	S110424901	SAFETY KLEEN CORP	1537TH & 2ND 1ST AVE S	58103	MN MANIFEST
FARGO	U004192667	JEFFERSON	1701 S 4TH AVE	58103	ND UST
MOORHEAD	1000626391	STATE SPECIAL WASTE FACILITY	2727 HWY 10 E	56560	RCRA NonGen / NLR, FINDS, WI MANIFEST
MOORHEAD	1000186042	CORDELL MOTORS INC	2525 HWY 10 E	56560	RCRA NonGen / NLR, FINDS
MOORHEAD	S111874858	TARGET STORE T0658	3301 HWY 10 E	56560	MN MANIFEST
MOORHEAD	1010350985	CORSAIR PROPERTY	1500 1ST AVE N	56560	US BROWNFIELDS, FINDS
MOORHEAD	1011860332	VFW - POST 1223	2201 1ST NORTH AVE	56560	US BROWNFIELDS
MOORHEAD	1010415573	SIMPLOT J R	RT 2	56560	RCRA NonGen / NLR
MOORHEAD	S111874098	MOORHEAD COMPOST SITE	1800 HWY 75 N	56560	MN SWF/LF

GOVERNMENT RECORDS SEARCHED / DATA CURRENCY TRACKING

To maintain currency of the following federal and state databases, EDR contacts the appropriate governmental agency on a monthly or quarterly basis, as required.

Number of Days to Update: Provides confirmation that EDR is reporting records that have been updated within 90 days from the date the government agency made the information available to the public.

STANDARD ENVIRONMENTAL RECORDS

Federal NPL site list

NPL: National Priority List

National Priorities List (Superfund). The NPL is a subset of CERCLIS and identifies over 1,200 sites for priority cleanup under the Superfund Program. NPL sites may encompass relatively large areas. As such, EDR provides polygon coverage for over 1,000 NPL site boundaries produced by EPA's Environmental Photographic Interpretation Center (EPIC) and regional EPA offices.

Date of Government Version: 02/01/2013	Source: EPA
Date Data Arrived at EDR: 03/01/2013	Telephone: N/A
Date Made Active in Reports: 03/13/2013	Last EDR Contact: 03/01/2013
Number of Days to Update: 12	Next Scheduled EDR Contact: 04/22/2013
	Data Release Frequency: Quarterly

NPL Site Boundaries

Sources:

EPA's Environmental Photographic Interpretation Center (EPIC)
Telephone: 202-564-7333

EPA Region 1
Telephone 617-918-1143

EPA Region 6
Telephone: 214-655-6659

EPA Region 3
Telephone 215-814-5418

EPA Region 7
Telephone: 913-551-7247

EPA Region 4
Telephone 404-562-8033

EPA Region 8
Telephone: 303-312-6774

EPA Region 5
Telephone 312-886-6686

EPA Region 9
Telephone: 415-947-4246

EPA Region 10
Telephone 206-553-8665

Proposed NPL: Proposed National Priority List Sites

A site that has been proposed for listing on the National Priorities List through the issuance of a proposed rule in the Federal Register. EPA then accepts public comments on the site, responds to the comments, and places on the NPL those sites that continue to meet the requirements for listing.

Date of Government Version: 02/01/2013	Source: EPA
Date Data Arrived at EDR: 03/01/2013	Telephone: N/A
Date Made Active in Reports: 03/13/2013	Last EDR Contact: 03/01/2013
Number of Days to Update: 12	Next Scheduled EDR Contact: 04/22/2013
	Data Release Frequency: Quarterly

NPL LIENS: Federal Superfund Liens

Federal Superfund Liens. Under the authority granted the USEPA by CERCLA of 1980, the USEPA has the authority to file liens against real property in order to recover remedial action expenditures or when the property owner received notification of potential liability. USEPA compiles a listing of filed notices of Superfund Liens.

Date of Government Version: 10/15/1991	Source: EPA
Date Data Arrived at EDR: 02/02/1994	Telephone: 202-564-4267
Date Made Active in Reports: 03/30/1994	Last EDR Contact: 08/15/2011
Number of Days to Update: 56	Next Scheduled EDR Contact: 11/28/2011
	Data Release Frequency: No Update Planned

GOVERNMENT RECORDS SEARCHED / DATA CURRENCY TRACKING

Federal Delisted NPL site list

DELISTED NPL: National Priority List Deletions

The National Oil and Hazardous Substances Pollution Contingency Plan (NCP) establishes the criteria that the EPA uses to delete sites from the NPL. In accordance with 40 CFR 300.425(e), sites may be deleted from the NPL where no further response is appropriate.

Date of Government Version: 02/01/2013	Source: EPA
Date Data Arrived at EDR: 03/01/2013	Telephone: N/A
Date Made Active in Reports: 03/13/2013	Last EDR Contact: 03/01/2013
Number of Days to Update: 12	Next Scheduled EDR Contact: 04/22/2013
	Data Release Frequency: Quarterly

Federal CERCLIS list

CERCLIS: Comprehensive Environmental Response, Compensation, and Liability Information System

CERCLIS contains data on potentially hazardous waste sites that have been reported to the USEPA by states, municipalities, private companies and private persons, pursuant to Section 103 of the Comprehensive Environmental Response, Compensation, and Liability Act (CERCLA). CERCLIS contains sites which are either proposed to or on the National Priorities List (NPL) and sites which are in the screening and assessment phase for possible inclusion on the NPL.

Date of Government Version: 02/04/2013	Source: EPA
Date Data Arrived at EDR: 03/01/2013	Telephone: 703-412-9810
Date Made Active in Reports: 03/13/2013	Last EDR Contact: 03/01/2013
Number of Days to Update: 12	Next Scheduled EDR Contact: 06/10/2013
	Data Release Frequency: Quarterly

FEDERAL FACILITY: Federal Facility Site Information listing

A listing of National Priority List (NPL) and Base Realignment and Closure (BRAC) sites found in the Comprehensive Environmental Response, Compensation and Liability Information System (CERCLIS) Database where EPA Federal Facilities Restoration and Reuse Office is involved in cleanup activities.

Date of Government Version: 07/31/2012	Source: Environmental Protection Agency
Date Data Arrived at EDR: 10/09/2012	Telephone: 703-603-8704
Date Made Active in Reports: 12/20/2012	Last EDR Contact: 01/11/2013
Number of Days to Update: 72	Next Scheduled EDR Contact: 04/22/2013
	Data Release Frequency: Varies

Federal CERCLIS NFRAP site List

CERCLIS-NFRAP: CERCLIS No Further Remedial Action Planned

Archived sites are sites that have been removed and archived from the inventory of CERCLIS sites. Archived status indicates that, to the best of EPA's knowledge, assessment at a site has been completed and that EPA has determined no further steps will be taken to list this site on the National Priorities List (NPL), unless information indicates this decision was not appropriate or other considerations require a recommendation for listing at a later time. This decision does not necessarily mean that there is no hazard associated with a given site; it only means that, based upon available information, the location is not judged to be a potential NPL site.

Date of Government Version: 02/05/2013	Source: EPA
Date Data Arrived at EDR: 03/01/2013	Telephone: 703-412-9810
Date Made Active in Reports: 03/13/2013	Last EDR Contact: 01/04/2013
Number of Days to Update: 12	Next Scheduled EDR Contact: 03/11/2013
	Data Release Frequency: Quarterly

Federal RCRA CORRACTS facilities list

CORRACTS: Corrective Action Report

CORRACTS identifies hazardous waste handlers with RCRA corrective action activity.

GOVERNMENT RECORDS SEARCHED / DATA CURRENCY TRACKING

Date of Government Version: 02/12/2013
Date Data Arrived at EDR: 02/21/2013
Date Made Active in Reports: 02/27/2013
Number of Days to Update: 6

Source: EPA
Telephone: 800-424-9346
Last EDR Contact: 02/08/2013
Next Scheduled EDR Contact: 05/27/2013
Data Release Frequency: Quarterly

Federal RCRA non-CORRACTS TSD facilities list

RCRA-TSDF: RCRA - Treatment, Storage and Disposal

RCRAInfo is EPA's comprehensive information system, providing access to data supporting the Resource Conservation and Recovery Act (RCRA) of 1976 and the Hazardous and Solid Waste Amendments (HSWA) of 1984. The database includes selective information on sites which generate, transport, store, treat and/or dispose of hazardous waste as defined by the Resource Conservation and Recovery Act (RCRA). Transporters are individuals or entities that move hazardous waste from the generator offsite to a facility that can recycle, treat, store, or dispose of the waste. TSDFs treat, store, or dispose of the waste.

Date of Government Version: 02/12/2013
Date Data Arrived at EDR: 02/15/2013
Date Made Active in Reports: 02/27/2013
Number of Days to Update: 12

Source: Environmental Protection Agency
Telephone: 303-312-6149
Last EDR Contact: 02/15/2013
Next Scheduled EDR Contact: 04/15/2013
Data Release Frequency: Quarterly

Federal RCRA generators list

RCRA-LQG: RCRA - Large Quantity Generators

RCRAInfo is EPA's comprehensive information system, providing access to data supporting the Resource Conservation and Recovery Act (RCRA) of 1976 and the Hazardous and Solid Waste Amendments (HSWA) of 1984. The database includes selective information on sites which generate, transport, store, treat and/or dispose of hazardous waste as defined by the Resource Conservation and Recovery Act (RCRA). Large quantity generators (LQGs) generate over 1,000 kilograms (kg) of hazardous waste, or over 1 kg of acutely hazardous waste per month.

Date of Government Version: 02/12/2013
Date Data Arrived at EDR: 02/15/2013
Date Made Active in Reports: 02/27/2013
Number of Days to Update: 12

Source: Environmental Protection Agency
Telephone: 303-312-6149
Last EDR Contact: 02/15/2013
Next Scheduled EDR Contact: 04/15/2013
Data Release Frequency: Quarterly

RCRA-SQG: RCRA - Small Quantity Generators

RCRAInfo is EPA's comprehensive information system, providing access to data supporting the Resource Conservation and Recovery Act (RCRA) of 1976 and the Hazardous and Solid Waste Amendments (HSWA) of 1984. The database includes selective information on sites which generate, transport, store, treat and/or dispose of hazardous waste as defined by the Resource Conservation and Recovery Act (RCRA). Small quantity generators (SQGs) generate between 100 kg and 1,000 kg of hazardous waste per month.

Date of Government Version: 02/12/2013
Date Data Arrived at EDR: 02/15/2013
Date Made Active in Reports: 02/27/2013
Number of Days to Update: 12

Source: Environmental Protection Agency
Telephone: 303-312-6149
Last EDR Contact: 02/15/2013
Next Scheduled EDR Contact: 04/15/2013
Data Release Frequency: Quarterly

RCRA-CESQG: RCRA - Conditionally Exempt Small Quantity Generators

RCRAInfo is EPA's comprehensive information system, providing access to data supporting the Resource Conservation and Recovery Act (RCRA) of 1976 and the Hazardous and Solid Waste Amendments (HSWA) of 1984. The database includes selective information on sites which generate, transport, store, treat and/or dispose of hazardous waste as defined by the Resource Conservation and Recovery Act (RCRA). Conditionally exempt small quantity generators (CESQGs) generate less than 100 kg of hazardous waste, or less than 1 kg of acutely hazardous waste per month.

Date of Government Version: 02/12/2013
Date Data Arrived at EDR: 02/15/2013
Date Made Active in Reports: 02/27/2013
Number of Days to Update: 12

Source: Environmental Protection Agency
Telephone: 303-312-6149
Last EDR Contact: 02/15/2013
Next Scheduled EDR Contact: 04/15/2013
Data Release Frequency: Varies

GOVERNMENT RECORDS SEARCHED / DATA CURRENCY TRACKING

Federal institutional controls / engineering controls registries

US ENG CONTROLS: Engineering Controls Sites List

A listing of sites with engineering controls in place. Engineering controls include various forms of caps, building foundations, liners, and treatment methods to create pathway elimination for regulated substances to enter environmental media or effect human health.

Date of Government Version: 12/19/2012	Source: Environmental Protection Agency
Date Data Arrived at EDR: 12/26/2012	Telephone: 703-603-0695
Date Made Active in Reports: 02/27/2013	Last EDR Contact: 03/11/2013
Number of Days to Update: 63	Next Scheduled EDR Contact: 06/24/2013
	Data Release Frequency: Varies

US INST CONTROL: Sites with Institutional Controls

A listing of sites with institutional controls in place. Institutional controls include administrative measures, such as groundwater use restrictions, construction restrictions, property use restrictions, and post remediation care requirements intended to prevent exposure to contaminants remaining on site. Deed restrictions are generally required as part of the institutional controls.

Date of Government Version: 12/19/2012	Source: Environmental Protection Agency
Date Data Arrived at EDR: 12/26/2012	Telephone: 703-603-0695
Date Made Active in Reports: 02/27/2013	Last EDR Contact: 03/11/2013
Number of Days to Update: 63	Next Scheduled EDR Contact: 06/24/2013
	Data Release Frequency: Varies

LUCIS: Land Use Control Information System

LUCIS contains records of land use control information pertaining to the former Navy Base Realignment and Closure properties.

Date of Government Version: 12/09/2005	Source: Department of the Navy
Date Data Arrived at EDR: 12/11/2006	Telephone: 843-820-7326
Date Made Active in Reports: 01/11/2007	Last EDR Contact: 02/18/2013
Number of Days to Update: 31	Next Scheduled EDR Contact: 06/03/2013
	Data Release Frequency: Varies

Federal ERNS list

ERNS: Emergency Response Notification System

Emergency Response Notification System. ERNS records and stores information on reported releases of oil and hazardous substances.

Date of Government Version: 12/31/2012	Source: National Response Center, United States Coast Guard
Date Data Arrived at EDR: 01/17/2013	Telephone: 202-267-2180
Date Made Active in Reports: 02/15/2013	Last EDR Contact: 01/17/2013
Number of Days to Update: 29	Next Scheduled EDR Contact: 04/15/2013
	Data Release Frequency: Annually

State- and tribal - equivalent CERCLIS

ND SHWS: This state does not maintain a SHWS list. See the Federal CERCLIS list and Federal NPL list.

State Hazardous Waste Sites. State hazardous waste site records are the states' equivalent to CERCLIS. These sites may or may not already be listed on the federal CERCLIS list. Priority sites planned for cleanup using state funds (state equivalent of Superfund) are identified along with sites where cleanup will be paid for by potentially responsible parties. Available information varies by state.

Date of Government Version: N/A	Source: Department of Health
Date Data Arrived at EDR: N/A	Telephone: 701-328-5166
Date Made Active in Reports: N/A	Last EDR Contact: 02/25/2013
Number of Days to Update: N/A	Next Scheduled EDR Contact: 06/10/2013
	Data Release Frequency: N/A

GOVERNMENT RECORDS SEARCHED / DATA CURRENCY TRACKING

MN SHWS: Superfund Site Information Listing

The SRS database includes all sites that the State Superfund Program is dealing with or has dealt with. The Superfund Program identifies, investigates and determines appropriate cleanup plans for abandoned or uncontrolled hazardous waste sites where a release or potential release of a hazardous substance poses a risk to human health or the environment.

Date of Government Version: N/A
Date Data Arrived at EDR: N/A
Date Made Active in Reports: N/A
Number of Days to Update: N/A

Source: Minnesota Pollution Control Agency
Telephone: 651-296-6300
Last EDR Contact: 03/24/2013
Next Scheduled EDR Contact: 06/24/2013
Data Release Frequency: N/A

State and tribal landfill and/or solid waste disposal site lists

ND SWF/LF: Solid Waste Landfills/Special Use Landfills

Solid Waste Facilities/Landfill Sites. SWF/LF type records typically contain an inventory of solid waste disposal facilities or landfills in a particular state. Depending on the state, these may be active or inactive facilities or open dumps that failed to meet RCRA Subtitle D Section 4004 criteria for solid waste landfills or disposal sites.

Date of Government Version: 01/06/2013
Date Data Arrived at EDR: 01/22/2013
Date Made Active in Reports: 03/20/2013
Number of Days to Update: 57

Source: Department of Health
Telephone: 701-328-5166
Last EDR Contact: 01/15/2013
Next Scheduled EDR Contact: 04/29/2013
Data Release Frequency: Semi-Annually

MN SWF/LF: Permitted Solid Waste Disposal Facilities

Solid Waste Facilities/Landfill Sites. SWF/LF type records typically contain an inventory of solid waste disposal facilities or landfills in a particular state. Depending on the state, these may be active or inactive facilities or open dumps that failed to meet RCRA Subtitle D Section 4004 criteria for solid waste landfills or disposal sites.

Date of Government Version: 11/01/2012
Date Data Arrived at EDR: 11/13/2012
Date Made Active in Reports: 12/19/2012
Number of Days to Update: 36

Source: Minnesota Pollution Control Agency
Telephone: 651-296-7276
Last EDR Contact: 02/13/2013
Next Scheduled EDR Contact: 05/27/2013
Data Release Frequency: Varies

State and tribal leaking storage tank lists

ND LUST: Leaking Underground Storage Tank List

Leaking Underground Storage Tank Incident Reports. LUST records contain an inventory of reported leaking underground storage tank incidents. Not all states maintain these records, and the information stored varies by state.

Date of Government Version: 03/05/2013
Date Data Arrived at EDR: 03/07/2013
Date Made Active in Reports: 03/20/2013
Number of Days to Update: 13

Source: Department of Health
Telephone: 701-328-5166
Last EDR Contact: 03/07/2013
Next Scheduled EDR Contact: 06/17/2013
Data Release Frequency: Quarterly

MN LUST: Leak Sites

Leaking Underground Storage Tank Incident Reports. LUST records contain an inventory of reported leaking underground storage tank incidents. Not all states maintain these records, and the information stored varies by state.

Date of Government Version: 11/01/2012
Date Data Arrived at EDR: 11/13/2012
Date Made Active in Reports: 12/19/2012
Number of Days to Update: 36

Source: Minnesota Pollution Control Agency
Telephone: 651-296-6300
Last EDR Contact: 02/12/2013
Next Scheduled EDR Contact: 05/27/2013
Data Release Frequency: Semi-Annually

GOVERNMENT RECORDS SEARCHED / DATA CURRENCY TRACKING

INDIAN LUST R10: Leaking Underground Storage Tanks on Indian Land
LUSTs on Indian land in Alaska, Idaho, Oregon and Washington.

Date of Government Version: 08/01/2012	Source: EPA Region 10
Date Data Arrived at EDR: 08/02/2012	Telephone: 206-553-2857
Date Made Active in Reports: 10/16/2012	Last EDR Contact: 10/30/2012
Number of Days to Update: 75	Next Scheduled EDR Contact: 05/13/2013
	Data Release Frequency: Quarterly

INDIAN LUST R9: Leaking Underground Storage Tanks on Indian Land
LUSTs on Indian land in Arizona, California, New Mexico and Nevada

Date of Government Version: 09/06/2012	Source: Environmental Protection Agency
Date Data Arrived at EDR: 09/07/2012	Telephone: 415-972-3372
Date Made Active in Reports: 10/16/2012	Last EDR Contact: 01/28/2013
Number of Days to Update: 39	Next Scheduled EDR Contact: 05/13/2013
	Data Release Frequency: Quarterly

INDIAN LUST R8: Leaking Underground Storage Tanks on Indian Land
LUSTs on Indian land in Colorado, Montana, North Dakota, South Dakota, Utah and Wyoming.

Date of Government Version: 08/27/2012	Source: EPA Region 8
Date Data Arrived at EDR: 08/28/2012	Telephone: 303-312-6271
Date Made Active in Reports: 10/16/2012	Last EDR Contact: 03/21/2013
Number of Days to Update: 49	Next Scheduled EDR Contact: 05/13/2013
	Data Release Frequency: Quarterly

INDIAN LUST R7: Leaking Underground Storage Tanks on Indian Land
LUSTs on Indian land in Iowa, Kansas, and Nebraska

Date of Government Version: 08/17/2012	Source: EPA Region 7
Date Data Arrived at EDR: 08/28/2012	Telephone: 913-551-7003
Date Made Active in Reports: 10/16/2012	Last EDR Contact: 01/28/2013
Number of Days to Update: 49	Next Scheduled EDR Contact: 05/13/2013
	Data Release Frequency: Varies

INDIAN LUST R6: Leaking Underground Storage Tanks on Indian Land
LUSTs on Indian land in New Mexico and Oklahoma.

Date of Government Version: 09/12/2011	Source: EPA Region 6
Date Data Arrived at EDR: 09/13/2011	Telephone: 214-665-6597
Date Made Active in Reports: 11/11/2011	Last EDR Contact: 03/21/2013
Number of Days to Update: 59	Next Scheduled EDR Contact: 05/13/2013
	Data Release Frequency: Varies

INDIAN LUST R4: Leaking Underground Storage Tanks on Indian Land
LUSTs on Indian land in Florida, Mississippi and North Carolina.

Date of Government Version: 12/14/2011	Source: EPA Region 4
Date Data Arrived at EDR: 12/15/2011	Telephone: 404-562-8677
Date Made Active in Reports: 01/10/2012	Last EDR Contact: 01/28/2013
Number of Days to Update: 26	Next Scheduled EDR Contact: 05/13/2013
	Data Release Frequency: Semi-Annually

INDIAN LUST R1: Leaking Underground Storage Tanks on Indian Land
A listing of leaking underground storage tank locations on Indian Land.

Date of Government Version: 04/12/2012	Source: EPA Region 1
Date Data Arrived at EDR: 05/09/2012	Telephone: 617-918-1313
Date Made Active in Reports: 07/10/2012	Last EDR Contact: 02/01/2013
Number of Days to Update: 62	Next Scheduled EDR Contact: 05/13/2013
	Data Release Frequency: Varies

GOVERNMENT RECORDS SEARCHED / DATA CURRENCY TRACKING

State and tribal registered storage tank lists

ND UST: Underground Storage Tank Data

Registered Underground Storage Tanks. UST's are regulated under Subtitle I of the Resource Conservation and Recovery Act (RCRA) and must be registered with the state department responsible for administering the UST program. Available information varies by state program.

Date of Government Version: 03/05/2013
Date Data Arrived at EDR: 03/07/2013
Date Made Active in Reports: 03/20/2013
Number of Days to Update: 13

Source: Department of Health
Telephone: 701-328-5166
Last EDR Contact: 03/07/2013
Next Scheduled EDR Contact: 06/17/2013
Data Release Frequency: Quarterly

MN UST: Underground Storage Tank Database

Registered Underground Storage Tanks. UST's are regulated under Subtitle I of the Resource Conservation and Recovery Act (RCRA) and must be registered with the state department responsible for administering the UST program. Available information varies by state program.

Date of Government Version: 02/01/2013
Date Data Arrived at EDR: 02/12/2013
Date Made Active in Reports: 03/27/2013
Number of Days to Update: 43

Source: Minnesota Pollution Control Agency
Telephone: 651-649-5451
Last EDR Contact: 02/12/2013
Next Scheduled EDR Contact: 05/27/2013
Data Release Frequency: Varies

ND AST: Aboveground Storage Tank Listing

Registered Aboveground Storage Tanks.

Date of Government Version: 01/28/2013
Date Data Arrived at EDR: 01/30/2013
Date Made Active in Reports: 03/20/2013
Number of Days to Update: 49

Source: Department of Insurance
Telephone: 701-328-3246
Last EDR Contact: 01/28/2013
Next Scheduled EDR Contact: 05/13/2013
Data Release Frequency: Semi-Annually

MN AST: Aboveground Storage Tanks

Registered Aboveground Storage Tanks.

Date of Government Version: 02/01/2013
Date Data Arrived at EDR: 02/12/2013
Date Made Active in Reports: 03/27/2013
Number of Days to Update: 43

Source: Minnesota Pollution Control Agency
Telephone: 651-296-0930
Last EDR Contact: 02/12/2013
Next Scheduled EDR Contact: 05/27/2013
Data Release Frequency: Semi-Annually

INDIAN UST R5: Underground Storage Tanks on Indian Land

The Indian Underground Storage Tank (UST) database provides information about underground storage tanks on Indian land in EPA Region 5 (Michigan, Minnesota and Wisconsin and Tribal Nations).

Date of Government Version: 08/02/2012
Date Data Arrived at EDR: 08/03/2012
Date Made Active in Reports: 11/05/2012
Number of Days to Update: 94

Source: EPA Region 5
Telephone: 312-886-6136
Last EDR Contact: 03/19/2013
Next Scheduled EDR Contact: 05/13/2013
Data Release Frequency: Varies

INDIAN UST R4: Underground Storage Tanks on Indian Land

The Indian Underground Storage Tank (UST) database provides information about underground storage tanks on Indian land in EPA Region 4 (Alabama, Florida, Georgia, Kentucky, Mississippi, North Carolina, South Carolina, Tennessee and Tribal Nations)

Date of Government Version: 12/14/2011
Date Data Arrived at EDR: 12/15/2011
Date Made Active in Reports: 01/10/2012
Number of Days to Update: 26

Source: EPA Region 4
Telephone: 404-562-9424
Last EDR Contact: 01/28/2013
Next Scheduled EDR Contact: 05/13/2013
Data Release Frequency: Semi-Annually

GOVERNMENT RECORDS SEARCHED / DATA CURRENCY TRACKING

INDIAN UST R1: Underground Storage Tanks on Indian Land

The Indian Underground Storage Tank (UST) database provides information about underground storage tanks on Indian land in EPA Region 1 (Connecticut, Maine, Massachusetts, New Hampshire, Rhode Island, Vermont and ten Tribal Nations).

Date of Government Version: 04/12/2012	Source: EPA, Region 1
Date Data Arrived at EDR: 05/02/2012	Telephone: 617-918-1313
Date Made Active in Reports: 07/16/2012	Last EDR Contact: 02/01/2013
Number of Days to Update: 75	Next Scheduled EDR Contact: 05/13/2013
	Data Release Frequency: Varies

INDIAN UST R6: Underground Storage Tanks on Indian Land

The Indian Underground Storage Tank (UST) database provides information about underground storage tanks on Indian land in EPA Region 6 (Louisiana, Arkansas, Oklahoma, New Mexico, Texas and 65 Tribes).

Date of Government Version: 05/10/2011	Source: EPA Region 6
Date Data Arrived at EDR: 05/11/2011	Telephone: 214-665-7591
Date Made Active in Reports: 06/14/2011	Last EDR Contact: 03/21/2013
Number of Days to Update: 34	Next Scheduled EDR Contact: 05/13/2013
	Data Release Frequency: Semi-Annually

INDIAN UST R10: Underground Storage Tanks on Indian Land

The Indian Underground Storage Tank (UST) database provides information about underground storage tanks on Indian land in EPA Region 10 (Alaska, Idaho, Oregon, Washington, and Tribal Nations).

Date of Government Version: 08/01/2012	Source: EPA Region 10
Date Data Arrived at EDR: 08/02/2012	Telephone: 206-553-2857
Date Made Active in Reports: 10/16/2012	Last EDR Contact: 01/28/2013
Number of Days to Update: 75	Next Scheduled EDR Contact: 05/13/2013
	Data Release Frequency: Quarterly

INDIAN UST R9: Underground Storage Tanks on Indian Land

The Indian Underground Storage Tank (UST) database provides information about underground storage tanks on Indian land in EPA Region 9 (Arizona, California, Hawaii, Nevada, the Pacific Islands, and Tribal Nations).

Date of Government Version: 09/06/2012	Source: EPA Region 9
Date Data Arrived at EDR: 09/07/2012	Telephone: 415-972-3368
Date Made Active in Reports: 10/16/2012	Last EDR Contact: 01/28/2013
Number of Days to Update: 39	Next Scheduled EDR Contact: 05/13/2013
	Data Release Frequency: Quarterly

INDIAN UST R7: Underground Storage Tanks on Indian Land

The Indian Underground Storage Tank (UST) database provides information about underground storage tanks on Indian land in EPA Region 7 (Iowa, Kansas, Missouri, Nebraska, and 9 Tribal Nations).

Date of Government Version: 08/17/2012	Source: EPA Region 7
Date Data Arrived at EDR: 08/28/2012	Telephone: 913-551-7003
Date Made Active in Reports: 10/16/2012	Last EDR Contact: 01/28/2013
Number of Days to Update: 49	Next Scheduled EDR Contact: 05/13/2013
	Data Release Frequency: Varies

INDIAN UST R8: Underground Storage Tanks on Indian Land

The Indian Underground Storage Tank (UST) database provides information about underground storage tanks on Indian land in EPA Region 8 (Colorado, Montana, North Dakota, South Dakota, Utah, Wyoming and 27 Tribal Nations).

Date of Government Version: 08/27/2012	Source: EPA Region 8
Date Data Arrived at EDR: 08/28/2012	Telephone: 303-312-6137
Date Made Active in Reports: 10/16/2012	Last EDR Contact: 01/28/2013
Number of Days to Update: 49	Next Scheduled EDR Contact: 05/13/2013
	Data Release Frequency: Quarterly

GOVERNMENT RECORDS SEARCHED / DATA CURRENCY TRACKING

FEMA UST: Underground Storage Tank Listing

A listing of all FEMA owned underground storage tanks.

Date of Government Version: 01/01/2010	Source: FEMA
Date Data Arrived at EDR: 02/16/2010	Telephone: 202-646-5797
Date Made Active in Reports: 04/12/2010	Last EDR Contact: 01/14/2013
Number of Days to Update: 55	Next Scheduled EDR Contact: 04/29/2013
	Data Release Frequency: Varies

State and tribal institutional control / engineering control registries

ND AUL: Land Use Controls Listing

Land-Use Controls (LUCs) are defined broadly as legal measures that limit human exposure by restricting activity, use, and access to properties with residual contamination.

Date of Government Version: 09/09/2011	Source: Department of Health
Date Data Arrived at EDR: 09/09/2011	Telephone: 701-328-5158
Date Made Active in Reports: 10/13/2011	Last EDR Contact: 03/04/2013
Number of Days to Update: 34	Next Scheduled EDR Contact: 06/17/2013
	Data Release Frequency: Varies

State and tribal voluntary cleanup sites

INDIAN VCP R7: Voluntary Cleanup Priority Listing

A listing of voluntary cleanup priority sites located on Indian Land located in Region 7.

Date of Government Version: 03/20/2008	Source: EPA, Region 7
Date Data Arrived at EDR: 04/22/2008	Telephone: 913-551-7365
Date Made Active in Reports: 05/19/2008	Last EDR Contact: 04/20/2009
Number of Days to Update: 27	Next Scheduled EDR Contact: 07/20/2009
	Data Release Frequency: Varies

INDIAN VCP R1: Voluntary Cleanup Priority Listing

A listing of voluntary cleanup priority sites located on Indian Land located in Region 1.

Date of Government Version: 09/28/2012	Source: EPA, Region 1
Date Data Arrived at EDR: 10/02/2012	Telephone: 617-918-1102
Date Made Active in Reports: 10/16/2012	Last EDR Contact: 01/04/2013
Number of Days to Update: 14	Next Scheduled EDR Contact: 04/15/2013
	Data Release Frequency: Varies

State and tribal Brownfields sites

ND BROWNFIELDS: List of Brownfields Sites

The concept of the Brownfields Program is to take contaminated or potentially contaminated, underdeveloped, unproductive property and convert it into productive real estate. Brownfield sites are defined as abandoned, idled or underused industrial or commercial properties whose redevelopment is complicated by real or perceived environmental contamination.

Date of Government Version: 02/25/2013	Source: Department of Health
Date Data Arrived at EDR: 02/27/2013	Telephone: 701-328-5166
Date Made Active in Reports: 03/20/2013	Last EDR Contact: 02/25/2013
Number of Days to Update: 21	Next Scheduled EDR Contact: 06/10/2013
	Data Release Frequency: Varies

MN BROWNFIELDS: Petroleum Brownfields Program Sites

Purchasing, selling, or developing property can present a special set of obstacles if the property is contaminated with chemicals. The Petroleum Brownfields Program is one of several programs within the Minnesota Pollution Control Agency (MPCA) designed to help people address these obstacles. The purpose of the Petroleum Brownfields Program is to provide the technical assistance and liability assurance needed to expedite and facilitate the development, transfer, investigation and/or cleanup of property that is contaminated with petroleum.

GOVERNMENT RECORDS SEARCHED / DATA CURRENCY TRACKING

Date of Government Version: 09/30/2012
Date Data Arrived at EDR: 02/19/2013
Date Made Active in Reports: 03/27/2013
Number of Days to Update: 36

Source: Pollution Control Agency
Telephone: 651-296-7999
Last EDR Contact: 02/19/2013
Next Scheduled EDR Contact: 06/03/2013
Data Release Frequency: Varies

ADDITIONAL ENVIRONMENTAL RECORDS

Local Brownfield lists

US BROWNFIELDS: A Listing of Brownfields Sites

Brownfields are real property, the expansion, redevelopment, or reuse of which may be complicated by the presence or potential presence of a hazardous substance, pollutant, or contaminant. Cleaning up and reinvesting in these properties takes development pressures off of undeveloped, open land, and both improves and protects the environment. Assessment, Cleanup and Redevelopment Exchange System (ACRES) stores information reported by EPA Brownfields grant recipients on brownfields properties assessed or cleaned up with grant funding as well as information on Targeted Brownfields Assessments performed by EPA Regions. A listing of ACRES Brownfield sites is obtained from Cleanups in My Community. Cleanups in My Community provides information on Brownfields properties for which information is reported back to EPA, as well as areas served by Brownfields grant programs.

Date of Government Version: 12/10/2012
Date Data Arrived at EDR: 12/11/2012
Date Made Active in Reports: 12/20/2012
Number of Days to Update: 9

Source: Environmental Protection Agency
Telephone: 202-566-2777
Last EDR Contact: 03/26/2013
Next Scheduled EDR Contact: 07/08/2013
Data Release Frequency: Semi-Annually

Local Lists of Landfill / Solid Waste Disposal Sites

ODI: Open Dump Inventory

An open dump is defined as a disposal facility that does not comply with one or more of the Part 257 or Part 258 Subtitle D Criteria.

Date of Government Version: 06/30/1985
Date Data Arrived at EDR: 08/09/2004
Date Made Active in Reports: 09/17/2004
Number of Days to Update: 39

Source: Environmental Protection Agency
Telephone: 800-424-9346
Last EDR Contact: 06/09/2004
Next Scheduled EDR Contact: N/A
Data Release Frequency: No Update Planned

DEBRIS REGION 9: Torres Martinez Reservation Illegal Dump Site Locations

A listing of illegal dump sites location on the Torres Martinez Indian Reservation located in eastern Riverside County and northern Imperial County, California.

Date of Government Version: 01/12/2009
Date Data Arrived at EDR: 05/07/2009
Date Made Active in Reports: 09/21/2009
Number of Days to Update: 137

Source: EPA, Region 9
Telephone: 415-947-4219
Last EDR Contact: 01/28/2013
Next Scheduled EDR Contact: 05/13/2013
Data Release Frequency: No Update Planned

ND SWRCY: Recycling Centers

A listing of recycling center locations.

Date of Government Version: 03/14/2011
Date Data Arrived at EDR: 03/15/2011
Date Made Active in Reports: 03/31/2011
Number of Days to Update: 16

Source: Department of Health
Telephone: 701-328-5266
Last EDR Contact: 03/15/2013
Next Scheduled EDR Contact: 06/24/2013
Data Release Frequency: Varies

MN SWRCY: Recycling Facilities

A listing of companies that accept commercial quantities of recyclable materials.

GOVERNMENT RECORDS SEARCHED / DATA CURRENCY TRACKING

Date of Government Version: 11/12/2012
Date Data Arrived at EDR: 11/16/2012
Date Made Active in Reports: 12/24/2012
Number of Days to Update: 38

Source: Pollution Control Agency
Telephone: 651-296-6300
Last EDR Contact: 11/12/2012
Next Scheduled EDR Contact: 05/27/2013
Data Release Frequency: Varies

INDIAN ODI: Report on the Status of Open Dumps on Indian Lands

Location of open dumps on Indian land.

Date of Government Version: 12/31/1998
Date Data Arrived at EDR: 12/03/2007
Date Made Active in Reports: 01/24/2008
Number of Days to Update: 52

Source: Environmental Protection Agency
Telephone: 703-308-8245
Last EDR Contact: 02/05/2013
Next Scheduled EDR Contact: 05/20/2013
Data Release Frequency: Varies

Local Lists of Hazardous waste / Contaminated Sites

US CDL: Clandestine Drug Labs

A listing of clandestine drug lab locations. The U.S. Department of Justice ("the Department") provides this web site as a public service. It contains addresses of some locations where law enforcement agencies reported they found chemicals or other items that indicated the presence of either clandestine drug laboratories or dumpsites. In most cases, the source of the entries is not the Department, and the Department has not verified the entry and does not guarantee its accuracy. Members of the public must verify the accuracy of all entries by, for example, contacting local law enforcement and local health departments.

Date of Government Version: 11/14/2012
Date Data Arrived at EDR: 12/11/2012
Date Made Active in Reports: 02/15/2013
Number of Days to Update: 66

Source: Drug Enforcement Administration
Telephone: 202-307-1000
Last EDR Contact: 03/04/2013
Next Scheduled EDR Contact: 06/17/2013
Data Release Frequency: Quarterly

ND CDL: Clandestine Drug Lab Location Listing

A listing of clandestine drug lab locations in North Dakota.

Date of Government Version: 08/19/2012
Date Data Arrived at EDR: 09/06/2012
Date Made Active in Reports: 10/17/2012
Number of Days to Update: 41

Source: Bureau of Criminal Investigation
Telephone: 701-328-8171
Last EDR Contact: 03/04/2013
Next Scheduled EDR Contact: 06/17/2013
Data Release Frequency: Varies

MN CDL: Clandestine Drug Labs

This data was passively gathered. That is, the DOH asks law enforcement and other agencies to notify them of Clandestine Drug Labs (CDLs). They do not require reporting of events. Therefore the data represents only a subset of all CDLs. This data has not been verified. The DOH has made no attempt to verify that reported CDLs actually occurred. They have no knowledge if the CDL was involved in cooking or just consisted of chemicals associated with Meth production. The reports they receive are that a suspected CDL was seized.

Date of Government Version: 01/07/2013
Date Data Arrived at EDR: 01/09/2013
Date Made Active in Reports: 02/13/2013
Number of Days to Update: 35

Source: Department of Health
Telephone: 651-215-5800
Last EDR Contact: 01/07/2013
Next Scheduled EDR Contact: 04/22/2013
Data Release Frequency: Varies

US HIST CDL: National Clandestine Laboratory Register

A listing of clandestine drug lab locations. The U.S. Department of Justice ("the Department") provides this web site as a public service. It contains addresses of some locations where law enforcement agencies reported they found chemicals or other items that indicated the presence of either clandestine drug laboratories or dumpsites. In most cases, the source of the entries is not the Department, and the Department has not verified the entry and does not guarantee its accuracy. Members of the public must verify the accuracy of all entries by, for example, contacting local law enforcement and local health departments.

GOVERNMENT RECORDS SEARCHED / DATA CURRENCY TRACKING

Date of Government Version: 09/01/2007
Date Data Arrived at EDR: 11/19/2008
Date Made Active in Reports: 03/30/2009
Number of Days to Update: 131

Source: Drug Enforcement Administration
Telephone: 202-307-1000
Last EDR Contact: 03/23/2009
Next Scheduled EDR Contact: 06/22/2009
Data Release Frequency: No Update Planned

Local Land Records

LIENS 2: CERCLA Lien Information

A Federal CERCLA ('Superfund') lien can exist by operation of law at any site or property at which EPA has spent Superfund monies. These monies are spent to investigate and address releases and threatened releases of contamination. CERCLIS provides information as to the identity of these sites and properties.

Date of Government Version: 02/16/2012
Date Data Arrived at EDR: 03/26/2012
Date Made Active in Reports: 06/14/2012
Number of Days to Update: 80

Source: Environmental Protection Agency
Telephone: 202-564-6023
Last EDR Contact: 01/28/2013
Next Scheduled EDR Contact: 05/13/2013
Data Release Frequency: Varies

Records of Emergency Release Reports

HMIRS: Hazardous Materials Information Reporting System

Hazardous Materials Incident Report System. HMIRS contains hazardous material spill incidents reported to DOT.

Date of Government Version: 12/31/2012
Date Data Arrived at EDR: 01/03/2013
Date Made Active in Reports: 02/27/2013
Number of Days to Update: 55

Source: U.S. Department of Transportation
Telephone: 202-366-4555
Last EDR Contact: 01/03/2013
Next Scheduled EDR Contact: 04/15/2013
Data Release Frequency: Annually

ND SPILLS: State Spills

A listing of Department of Health spill records.

Date of Government Version: 01/14/2013
Date Data Arrived at EDR: 01/16/2013
Date Made Active in Reports: 03/20/2013
Number of Days to Update: 63

Source: Dept. of Health
Telephone: 701-328-5150
Last EDR Contact: 01/14/2013
Next Scheduled EDR Contact: 04/29/2013
Data Release Frequency: Varies

MN SPILLS: Spills Database

Spills reported to the Pollution Control Agency.

Date of Government Version: 11/01/2012
Date Data Arrived at EDR: 11/13/2012
Date Made Active in Reports: 12/24/2012
Number of Days to Update: 41

Source: Minnesota Pollution Control Agency
Telephone: 651-649-5451
Last EDR Contact: 02/12/2013
Next Scheduled EDR Contact: 05/27/2013
Data Release Frequency: Quarterly

Other Ascertainable Records

RCRA NonGen / NLR: RCRA - Non Generators

RCRAInfo is EPA's comprehensive information system, providing access to data supporting the Resource Conservation and Recovery Act (RCRA) of 1976 and the Hazardous and Solid Waste Amendments (HSWA) of 1984. The database includes selective information on sites which generate, transport, store, treat and/or dispose of hazardous waste as defined by the Resource Conservation and Recovery Act (RCRA). Non-Generators do not presently generate hazardous waste.

Date of Government Version: 02/12/2013
Date Data Arrived at EDR: 02/15/2013
Date Made Active in Reports: 02/27/2013
Number of Days to Update: 12

Source: Environmental Protection Agency
Telephone: 303-312-6149
Last EDR Contact: 02/15/2013
Next Scheduled EDR Contact: 04/15/2013
Data Release Frequency: Varies

GOVERNMENT RECORDS SEARCHED / DATA CURRENCY TRACKING

DOT OPS: Incident and Accident Data

Department of Transportation, Office of Pipeline Safety Incident and Accident data.

Date of Government Version: 07/31/2012

Date Data Arrived at EDR: 08/07/2012

Date Made Active in Reports: 09/18/2012

Number of Days to Update: 42

Source: Department of Transportation, Office of Pipeline Safety

Telephone: 202-366-4595

Last EDR Contact: 02/05/2013

Next Scheduled EDR Contact: 05/20/2013

Data Release Frequency: Varies

DOD: Department of Defense Sites

This data set consists of federally owned or administered lands, administered by the Department of Defense, that have any area equal to or greater than 640 acres of the United States, Puerto Rico, and the U.S. Virgin Islands.

Date of Government Version: 12/31/2005

Date Data Arrived at EDR: 11/10/2006

Date Made Active in Reports: 01/11/2007

Number of Days to Update: 62

Source: USGS

Telephone: 888-275-8747

Last EDR Contact: 01/17/2013

Next Scheduled EDR Contact: 04/29/2013

Data Release Frequency: Semi-Annually

FUDS: Formerly Used Defense Sites

The listing includes locations of Formerly Used Defense Sites properties where the US Army Corps of Engineers is actively working or will take necessary cleanup actions.

Date of Government Version: 12/31/2011

Date Data Arrived at EDR: 02/26/2013

Date Made Active in Reports: 03/13/2013

Number of Days to Update: 15

Source: U.S. Army Corps of Engineers

Telephone: 202-528-4285

Last EDR Contact: 03/11/2013

Next Scheduled EDR Contact: 06/24/2013

Data Release Frequency: Varies

CONSENT: Superfund (CERCLA) Consent Decrees

Major legal settlements that establish responsibility and standards for cleanup at NPL (Superfund) sites. Released periodically by United States District Courts after settlement by parties to litigation matters.

Date of Government Version: 12/31/2011

Date Data Arrived at EDR: 01/15/2013

Date Made Active in Reports: 03/13/2013

Number of Days to Update: 57

Source: Department of Justice, Consent Decree Library

Telephone: Varies

Last EDR Contact: 12/28/2012

Next Scheduled EDR Contact: 04/15/2013

Data Release Frequency: Varies

ROD: Records Of Decision

Record of Decision. ROD documents mandate a permanent remedy at an NPL (Superfund) site containing technical and health information to aid in the cleanup.

Date of Government Version: 11/02/2012

Date Data Arrived at EDR: 12/11/2012

Date Made Active in Reports: 03/13/2013

Number of Days to Update: 92

Source: EPA

Telephone: 703-416-0223

Last EDR Contact: 03/13/2013

Next Scheduled EDR Contact: 06/24/2013

Data Release Frequency: Annually

UMTRA: Uranium Mill Tailings Sites

Uranium ore was mined by private companies for federal government use in national defense programs. When the mills shut down, large piles of the sand-like material (mill tailings) remain after uranium has been extracted from the ore. Levels of human exposure to radioactive materials from the piles are low; however, in some cases tailings were used as construction materials before the potential health hazards of the tailings were recognized.

Date of Government Version: 09/14/2010

Date Data Arrived at EDR: 10/07/2011

Date Made Active in Reports: 03/01/2012

Number of Days to Update: 146

Source: Department of Energy

Telephone: 505-845-0011

Last EDR Contact: 02/25/2013

Next Scheduled EDR Contact: 06/10/2013

Data Release Frequency: Varies

GOVERNMENT RECORDS SEARCHED / DATA CURRENCY TRACKING

US MINES: Mines Master Index File

Contains all mine identification numbers issued for mines active or opened since 1971. The data also includes violation information.

Date of Government Version: 08/18/2011
Date Data Arrived at EDR: 09/08/2011
Date Made Active in Reports: 09/29/2011
Number of Days to Update: 21

Source: Department of Labor, Mine Safety and Health Administration
Telephone: 303-231-5959
Last EDR Contact: 03/06/2013
Next Scheduled EDR Contact: 06/17/2013
Data Release Frequency: Semi-Annually

TRIS: Toxic Chemical Release Inventory System

Toxic Release Inventory System. TRIS identifies facilities which release toxic chemicals to the air, water and land in reportable quantities under SARA Title III Section 313.

Date of Government Version: 12/31/2009
Date Data Arrived at EDR: 09/01/2011
Date Made Active in Reports: 01/10/2012
Number of Days to Update: 131

Source: EPA
Telephone: 202-566-0250
Last EDR Contact: 02/26/2013
Next Scheduled EDR Contact: 06/10/2013
Data Release Frequency: Annually

TSCA: Toxic Substances Control Act

Toxic Substances Control Act. TSCA identifies manufacturers and importers of chemical substances included on the TSCA Chemical Substance Inventory list. It includes data on the production volume of these substances by plant site.

Date of Government Version: 12/31/2006
Date Data Arrived at EDR: 09/29/2010
Date Made Active in Reports: 12/02/2010
Number of Days to Update: 64

Source: EPA
Telephone: 202-260-5521
Last EDR Contact: 03/26/2013
Next Scheduled EDR Contact: 07/08/2013
Data Release Frequency: Every 4 Years

FTTS: FIFRA/ TSCA Tracking System - FIFRA (Federal Insecticide, Fungicide, & Rodenticide Act)/TSCA (Toxic Substances Control Act)

FTTS tracks administrative cases and pesticide enforcement actions and compliance activities related to FIFRA, TSCA and EPCRA (Emergency Planning and Community Right-to-Know Act). To maintain currency, EDR contacts the Agency on a quarterly basis.

Date of Government Version: 04/09/2009
Date Data Arrived at EDR: 04/16/2009
Date Made Active in Reports: 05/11/2009
Number of Days to Update: 25

Source: EPA/Office of Prevention, Pesticides and Toxic Substances
Telephone: 202-566-1667
Last EDR Contact: 02/25/2013
Next Scheduled EDR Contact: 06/10/2013
Data Release Frequency: Quarterly

FTTS INSP: FIFRA/ TSCA Tracking System - FIFRA (Federal Insecticide, Fungicide, & Rodenticide Act)/TSCA (Toxic Substances Control Act)

A listing of FIFRA/TSCA Tracking System (FTTS) inspections and enforcements.

Date of Government Version: 04/09/2009
Date Data Arrived at EDR: 04/16/2009
Date Made Active in Reports: 05/11/2009
Number of Days to Update: 25

Source: EPA
Telephone: 202-566-1667
Last EDR Contact: 02/25/2013
Next Scheduled EDR Contact: 06/10/2013
Data Release Frequency: Quarterly

HIST FTTS: FIFRA/TSCA Tracking System Administrative Case Listing

A complete administrative case listing from the FIFRA/TSCA Tracking System (FTTS) for all ten EPA regions. The information was obtained from the National Compliance Database (NCDB). NCDB supports the implementation of FIFRA (Federal Insecticide, Fungicide, and Rodenticide Act) and TSCA (Toxic Substances Control Act). Some EPA regions are now closing out records. Because of that, and the fact that some EPA regions are not providing EPA Headquarters with updated records, it was decided to create a HIST FTTS database. It included records that may not be included in the newer FTTS database updates. This database is no longer updated.

GOVERNMENT RECORDS SEARCHED / DATA CURRENCY TRACKING

Date of Government Version: 10/19/2006
Date Data Arrived at EDR: 03/01/2007
Date Made Active in Reports: 04/10/2007
Number of Days to Update: 40

Source: Environmental Protection Agency
Telephone: 202-564-2501
Last EDR Contact: 12/17/2007
Next Scheduled EDR Contact: 03/17/2008
Data Release Frequency: No Update Planned

HIST FTTS INSP: FIFRA/TSCA Tracking System Inspection & Enforcement Case Listing

A complete inspection and enforcement case listing from the FIFRA/TSCA Tracking System (FTTS) for all ten EPA regions. The information was obtained from the National Compliance Database (NCDB). NCDB supports the implementation of FIFRA (Federal Insecticide, Fungicide, and Rodenticide Act) and TSCA (Toxic Substances Control Act). Some EPA regions are now closing out records. Because of that, and the fact that some EPA regions are not providing EPA Headquarters with updated records, it was decided to create a HIST FTTS database. It included records that may not be included in the newer FTTS database updates. This database is no longer updated.

Date of Government Version: 10/19/2006
Date Data Arrived at EDR: 03/01/2007
Date Made Active in Reports: 04/10/2007
Number of Days to Update: 40

Source: Environmental Protection Agency
Telephone: 202-564-2501
Last EDR Contact: 12/17/2008
Next Scheduled EDR Contact: 03/17/2008
Data Release Frequency: No Update Planned

SSTS: Section 7 Tracking Systems

Section 7 of the Federal Insecticide, Fungicide and Rodenticide Act, as amended (92 Stat. 829) requires all registered pesticide-producing establishments to submit a report to the Environmental Protection Agency by March 1st each year. Each establishment must report the types and amounts of pesticides, active ingredients and devices being produced, and those having been produced and sold or distributed in the past year.

Date of Government Version: 12/31/2009
Date Data Arrived at EDR: 12/10/2010
Date Made Active in Reports: 02/25/2011
Number of Days to Update: 77

Source: EPA
Telephone: 202-564-4203
Last EDR Contact: 01/28/2013
Next Scheduled EDR Contact: 05/13/2013
Data Release Frequency: Annually

ICIS: Integrated Compliance Information System

The Integrated Compliance Information System (ICIS) supports the information needs of the national enforcement and compliance program as well as the unique needs of the National Pollutant Discharge Elimination System (NPDES) program.

Date of Government Version: 07/20/2011
Date Data Arrived at EDR: 11/10/2011
Date Made Active in Reports: 01/10/2012
Number of Days to Update: 61

Source: Environmental Protection Agency
Telephone: 202-564-5088
Last EDR Contact: 01/17/2013
Next Scheduled EDR Contact: 04/29/2013
Data Release Frequency: Quarterly

PADS: PCB Activity Database System

PCB Activity Database. PADS Identifies generators, transporters, commercial storers and/or brokers and disposers of PCB's who are required to notify the EPA of such activities.

Date of Government Version: 11/01/2010
Date Data Arrived at EDR: 11/10/2010
Date Made Active in Reports: 02/16/2011
Number of Days to Update: 98

Source: EPA
Telephone: 202-566-0500
Last EDR Contact: 01/16/2013
Next Scheduled EDR Contact: 04/29/2013
Data Release Frequency: Annually

MLTS: Material Licensing Tracking System

MLTS is maintained by the Nuclear Regulatory Commission and contains a list of approximately 8,100 sites which possess or use radioactive materials and which are subject to NRC licensing requirements. To maintain currency, EDR contacts the Agency on a quarterly basis.

Date of Government Version: 06/21/2011
Date Data Arrived at EDR: 07/15/2011
Date Made Active in Reports: 09/13/2011
Number of Days to Update: 60

Source: Nuclear Regulatory Commission
Telephone: 301-415-7169
Last EDR Contact: 03/11/2013
Next Scheduled EDR Contact: 06/24/2013
Data Release Frequency: Quarterly

GOVERNMENT RECORDS SEARCHED / DATA CURRENCY TRACKING

RADINFO: Radiation Information Database

The Radiation Information Database (RADINFO) contains information about facilities that are regulated by U.S. Environmental Protection Agency (EPA) regulations for radiation and radioactivity.

Date of Government Version: 10/02/2012	Source: Environmental Protection Agency
Date Data Arrived at EDR: 10/02/2012	Telephone: 202-343-9775
Date Made Active in Reports: 11/05/2012	Last EDR Contact: 01/09/2013
Number of Days to Update: 34	Next Scheduled EDR Contact: 04/22/2013
	Data Release Frequency: Quarterly

FINDS: Facility Index System/Facility Registry System

Facility Index System. FINDS contains both facility information and 'pointers' to other sources that contain more detail. EDR includes the following FINDS databases in this report: PCS (Permit Compliance System), AIRS (Aerometric Information Retrieval System), DOCKET (Enforcement Docket used to manage and track information on civil judicial enforcement cases for all environmental statutes), FURS (Federal Underground Injection Control), C-DOCKET (Criminal Docket System used to track criminal enforcement actions for all environmental statutes), FFIS (Federal Facilities Information System), STATE (State Environmental Laws and Statutes), and PADS (PCB Activity Data System).

Date of Government Version: 10/23/2011	Source: EPA
Date Data Arrived at EDR: 12/13/2011	Telephone: (303) 312-6312
Date Made Active in Reports: 03/01/2012	Last EDR Contact: 03/12/2013
Number of Days to Update: 79	Next Scheduled EDR Contact: 06/24/2013
	Data Release Frequency: Quarterly

RAATS: RCRA Administrative Action Tracking System

RCRA Administration Action Tracking System. RAATS contains records based on enforcement actions issued under RCRA pertaining to major violators and includes administrative and civil actions brought by the EPA. For administration actions after September 30, 1995, data entry in the RAATS database was discontinued. EPA will retain a copy of the database for historical records. It was necessary to terminate RAATS because a decrease in agency resources made it impossible to continue to update the information contained in the database.

Date of Government Version: 04/17/1995	Source: EPA
Date Data Arrived at EDR: 07/03/1995	Telephone: 202-564-4104
Date Made Active in Reports: 08/07/1995	Last EDR Contact: 06/02/2008
Number of Days to Update: 35	Next Scheduled EDR Contact: 09/01/2008
	Data Release Frequency: No Update Planned

RMP: Risk Management Plans

When Congress passed the Clean Air Act Amendments of 1990, it required EPA to publish regulations and guidance for chemical accident prevention at facilities using extremely hazardous substances. The Risk Management Program Rule (RMP Rule) was written to implement Section 112(r) of these amendments. The rule, which built upon existing industry codes and standards, requires companies of all sizes that use certain flammable and toxic substances to develop a Risk Management Program, which includes a(n): Hazard assessment that details the potential effects of an accidental release, an accident history of the last five years, and an evaluation of worst-case and alternative accidental releases; Prevention program that includes safety precautions and maintenance, monitoring, and employee training measures; and Emergency response program that spells out emergency health care, employee training measures and procedures for informing the public and response agencies (e.g the fire department) should an accident occur.

Date of Government Version: 05/08/2012	Source: Environmental Protection Agency
Date Data Arrived at EDR: 05/25/2012	Telephone: 202-564-8600
Date Made Active in Reports: 07/10/2012	Last EDR Contact: 01/28/2013
Number of Days to Update: 46	Next Scheduled EDR Contact: 05/13/2013
	Data Release Frequency: Varies

BRS: Biennial Reporting System

The Biennial Reporting System is a national system administered by the EPA that collects data on the generation and management of hazardous waste. BRS captures detailed data from two groups: Large Quantity Generators (LQG) and Treatment, Storage, and Disposal Facilities.

GOVERNMENT RECORDS SEARCHED / DATA CURRENCY TRACKING

Date of Government Version: 12/31/2009
Date Data Arrived at EDR: 03/01/2011
Date Made Active in Reports: 05/02/2011
Number of Days to Update: 62

Source: EPA/NTIS
Telephone: 800-424-9346
Last EDR Contact: 02/26/2013
Next Scheduled EDR Contact: 06/10/2013
Data Release Frequency: Biennially

ND UIC: Underground Injection Wells

A listing of underground injection control wells.

Date of Government Version: 02/19/2013
Date Data Arrived at EDR: 02/20/2013
Date Made Active in Reports: 03/20/2013
Number of Days to Update: 28

Source: Department of Health
Telephone: 701-328-5217
Last EDR Contact: 02/18/2013
Next Scheduled EDR Contact: 05/20/2013
Data Release Frequency: Varies

MN MANIFEST: Hazardous Waste Manifest Data

Hazardous waste manifest data.

Date of Government Version: 12/31/2011
Date Data Arrived at EDR: 08/24/2012
Date Made Active in Reports: 10/09/2012
Number of Days to Update: 46

Source: Pollution Control Agency
Telephone: 651-296-7258
Last EDR Contact: 03/18/2013
Next Scheduled EDR Contact: 07/01/2013
Data Release Frequency: Annually

ND DRYCLEANERS: Drycleaner facilities

A listing of drycleaner facility locations.

Date of Government Version: 09/10/2009
Date Data Arrived at EDR: 09/14/2009
Date Made Active in Reports: 09/30/2009
Number of Days to Update: 16

Source: Department of Health
Telephone: 701-328-5188
Last EDR Contact: 01/02/2013
Next Scheduled EDR Contact: 04/15/2013
Data Release Frequency: Varies

MN DRYCLEANERS: Registered Drycleaning Facilities

A listing of coin-operated laundries and drycleaning; drycleaning plants, except rug cleaning; and industrial laundries.

Date of Government Version: 12/13/2012
Date Data Arrived at EDR: 12/17/2012
Date Made Active in Reports: 02/13/2013
Number of Days to Update: 58

Source: Pollution Control Agency
Telephone: 651-296-6300
Last EDR Contact: 03/18/2013
Next Scheduled EDR Contact: 07/01/2013
Data Release Frequency: Varies

ND NPDES: Wastewater Facility Listing

A listing of wastewater facility locations.

Date of Government Version: 02/14/2013
Date Data Arrived at EDR: 02/14/2013
Date Made Active in Reports: 03/20/2013
Number of Days to Update: 34

Source: Department of Health
Telephone: 701-328-5260
Last EDR Contact: 02/13/2013
Next Scheduled EDR Contact: 04/29/2013
Data Release Frequency: Varies

ND AIRS: Permitted Airs Facility Listing

A listing of permitted airs facility locations.

Date of Government Version: 05/23/2007
Date Data Arrived at EDR: 05/24/2007
Date Made Active in Reports: 06/08/2007
Number of Days to Update: 15

Source: Department of Health
Telephone: 701-328-5188
Last EDR Contact: 01/28/2013
Next Scheduled EDR Contact: 05/13/2013
Data Release Frequency: Varies

GOVERNMENT RECORDS SEARCHED / DATA CURRENCY TRACKING

MN AIRS: Permit Contact List

A listing of permitted AIRS facilities.

Date of Government Version: 12/11/2012
Date Data Arrived at EDR: 12/12/2012
Date Made Active in Reports: 12/24/2012
Number of Days to Update: 12

Source: Pollution Control Agency
Telephone: 651-296-7351
Last EDR Contact: 03/12/2013
Next Scheduled EDR Contact: 05/27/2013
Data Release Frequency: Varies

ND TIER 2: Tier 2 Information Listing

Tier 2 information listing.

Date of Government Version: 12/31/2011
Date Data Arrived at EDR: 07/12/2012
Date Made Active in Reports: 08/28/2012
Number of Days to Update: 47

Source: Department of Emergency Services
Telephone: 701-328-8263
Last EDR Contact: 01/02/2013
Next Scheduled EDR Contact: 04/15/2013
Data Release Frequency: Annually

MN TIER 2: Tier 2 Facility Listing

A listing of facilities which store or manufacture hazardous materials that submit a chemical inventory report.

Date of Government Version: 12/31/2011
Date Data Arrived at EDR: 03/14/2012
Date Made Active in Reports: 04/18/2012
Number of Days to Update: 35

Source: Department of Public Safety
Telephone: 651-296-2233
Last EDR Contact: 02/11/2013
Next Scheduled EDR Contact: 05/27/2013
Data Release Frequency: Varies

INDIAN RESERV: Indian Reservations

This map layer portrays Indian administered lands of the United States that have any area equal to or greater than 640 acres.

Date of Government Version: 12/31/2005
Date Data Arrived at EDR: 12/08/2006
Date Made Active in Reports: 01/11/2007
Number of Days to Update: 34

Source: USGS
Telephone: 202-208-3710
Last EDR Contact: 01/17/2013
Next Scheduled EDR Contact: 04/29/2013
Data Release Frequency: Semi-Annually

SCRD DRYCLEANERS: State Coalition for Remediation of Drycleaners Listing

The State Coalition for Remediation of Drycleaners was established in 1998, with support from the U.S. EPA Office of Superfund Remediation and Technology Innovation. It is comprised of representatives of states with established drycleaner remediation programs. Currently the member states are Alabama, Connecticut, Florida, Illinois, Kansas, Minnesota, Missouri, North Carolina, Oregon, South Carolina, Tennessee, Texas, and Wisconsin.

Date of Government Version: 03/07/2011
Date Data Arrived at EDR: 03/09/2011
Date Made Active in Reports: 05/02/2011
Number of Days to Update: 34

Source: Environmental Protection Agency
Telephone: 615-532-8599
Last EDR Contact: 01/21/2013
Next Scheduled EDR Contact: 05/06/2013
Data Release Frequency: Varies

US AIRS (AFS): Aerometric Information Retrieval System Facility Subsystem (AFS)

The database is a sub-system of Aerometric Information Retrieval System (AIRS). AFS contains compliance data on air pollution point sources regulated by the U.S. EPA and/or state and local air regulatory agencies. This information comes from source reports by various stationary sources of air pollution, such as electric power plants, steel mills, factories, and universities, and provides information about the air pollutants they produce. Action, air program, air program pollutant, and general level plant data. It is used to track emissions and compliance data from industrial plants.

Date of Government Version: 11/15/2012
Date Data Arrived at EDR: 11/16/2012
Date Made Active in Reports: 02/15/2013
Number of Days to Update: 91

Source: EPA
Telephone: 202-564-5962
Last EDR Contact: 12/28/2012
Next Scheduled EDR Contact: 04/15/2013
Data Release Frequency: Annually

GOVERNMENT RECORDS SEARCHED / DATA CURRENCY TRACKING

US AIRS MINOR: Air Facility System Data

A listing of minor source facilities.

Date of Government Version: 11/15/2012
Date Data Arrived at EDR: 11/16/2012
Date Made Active in Reports: 02/15/2013
Number of Days to Update: 91

Source: EPA
Telephone: 202-564-5962
Last EDR Contact: 12/28/2012
Next Scheduled EDR Contact: 04/15/2013
Data Release Frequency: Annually

EPA WATCH LIST: EPA WATCH LIST

EPA maintains a "Watch List" to facilitate dialogue between EPA, state and local environmental agencies on enforcement matters relating to facilities with alleged violations identified as either significant or high priority. Being on the Watch List does not mean that the facility has actually violated the law only that an investigation by EPA or a state or local environmental agency has led those organizations to allege that an unproven violation has in fact occurred. Being on the Watch List does not represent a higher level of concern regarding the alleged violations that were detected, but instead indicates cases requiring additional dialogue between EPA, state and local agencies - primarily because of the length of time the alleged violation has gone unaddressed or unresolved.

Date of Government Version: 07/31/2012
Date Data Arrived at EDR: 08/13/2012
Date Made Active in Reports: 09/18/2012
Number of Days to Update: 36

Source: Environmental Protection Agency
Telephone: 617-520-3000
Last EDR Contact: 02/12/2013
Next Scheduled EDR Contact: 05/27/2013
Data Release Frequency: Quarterly

US FIN ASSUR: Financial Assurance Information

All owners and operators of facilities that treat, store, or dispose of hazardous waste are required to provide proof that they will have sufficient funds to pay for the clean up, closure, and post-closure care of their facilities.

Date of Government Version: 11/20/2012
Date Data Arrived at EDR: 11/30/2012
Date Made Active in Reports: 02/27/2013
Number of Days to Update: 89

Source: Environmental Protection Agency
Telephone: 202-566-1917
Last EDR Contact: 02/19/2013
Next Scheduled EDR Contact: 06/03/2013
Data Release Frequency: Quarterly

PCB TRANSFORMER: PCB Transformer Registration Database

The database of PCB transformer registrations that includes all PCB registration submittals.

Date of Government Version: 02/01/2011
Date Data Arrived at EDR: 10/19/2011
Date Made Active in Reports: 01/10/2012
Number of Days to Update: 83

Source: Environmental Protection Agency
Telephone: 202-566-0517
Last EDR Contact: 02/01/2013
Next Scheduled EDR Contact: 05/13/2013
Data Release Frequency: Varies

COAL ASH DOE: Sleam-Electric Plan Operation Data

A listing of power plants that store ash in surface ponds.

Date of Government Version: 12/31/2005
Date Data Arrived at EDR: 08/07/2009
Date Made Active in Reports: 10/22/2009
Number of Days to Update: 76

Source: Department of Energy
Telephone: 202-586-8719
Last EDR Contact: 01/15/2013
Next Scheduled EDR Contact: 04/29/2013
Data Release Frequency: Varies

COAL ASH EPA: Coal Combustion Residues Surface Impoundments List

A listing of coal combustion residues surface impoundments with high hazard potential ratings.

Date of Government Version: 08/17/2010
Date Data Arrived at EDR: 01/03/2011
Date Made Active in Reports: 03/21/2011
Number of Days to Update: 77

Source: Environmental Protection Agency
Telephone: N/A
Last EDR Contact: 03/15/2013
Next Scheduled EDR Contact: 06/24/2013
Data Release Frequency: Varies

GOVERNMENT RECORDS SEARCHED / DATA CURRENCY TRACKING

2020 COR ACTION: 2020 Corrective Action Program List

The EPA has set ambitious goals for the RCRA Corrective Action program by creating the 2020 Corrective Action Universe. This RCRA cleanup baseline includes facilities expected to need corrective action. The 2020 universe contains a wide variety of sites. Some properties are heavily contaminated while others were contaminated but have since been cleaned up. Still others have not been fully investigated yet, and may require little or no remediation. Inclusion in the 2020 Universe does not necessarily imply failure on the part of a facility to meet its RCRA obligations.

Date of Government Version: 11/11/2011	Source: Environmental Protection Agency
Date Data Arrived at EDR: 05/18/2012	Telephone: 703-308-4044
Date Made Active in Reports: 05/25/2012	Last EDR Contact: 02/15/2013
Number of Days to Update: 7	Next Scheduled EDR Contact: 05/27/2013
	Data Release Frequency: Varies

FEDLAND: Federal and Indian Lands

Federally and Indian administrated lands of the United States. Lands included are administrated by: Army Corps of Engineers, Bureau of Reclamation, National Wild and Scenic River, National Wildlife Refuge, Public Domain Land, Wilderness, Wilderness Study Area, Wildlife Management Area, Bureau of Indian Affairs, Bureau of Land Management, Department of Justice, Forest Service, Fish and Wildlife Service, National Park Service.

Date of Government Version: 12/31/2005	Source: U.S. Geological Survey
Date Data Arrived at EDR: 02/06/2006	Telephone: 888-275-8747
Date Made Active in Reports: 01/11/2007	Last EDR Contact: 01/17/2013
Number of Days to Update: 339	Next Scheduled EDR Contact: 04/29/2013
	Data Release Frequency: N/A

PRP: Potentially Responsible Parties

A listing of verified Potentially Responsible Parties

Date of Government Version: 12/02/2012	Source: EPA
Date Data Arrived at EDR: 01/03/2013	Telephone: 202-564-6023
Date Made Active in Reports: 03/13/2013	Last EDR Contact: 01/03/2013
Number of Days to Update: 69	Next Scheduled EDR Contact: 04/15/2013
	Data Release Frequency: Quarterly

EDR HIGH RISK HISTORICAL RECORDS

EDR Exclusive Records

EDR MGP: EDR Proprietary Manufactured Gas Plants

The EDR Proprietary Manufactured Gas Plant Database includes records of coal gas plants (manufactured gas plants) compiled by EDR's researchers. Manufactured gas sites were used in the United States from the 1800's to 1950's to produce a gas that could be distributed and used as fuel. These plants used whale oil, rosin, coal, or a mixture of coal, oil, and water that also produced a significant amount of waste. Many of the byproducts of the gas production, such as coal tar (oily waste containing volatile and non-volatile chemicals), sludges, oils and other compounds are potentially hazardous to human health and the environment. The byproduct from this process was frequently disposed of directly at the plant site and can remain or spread slowly, serving as a continuous source of soil and groundwater contamination.

Date of Government Version: N/A	Source: EDR, Inc.
Date Data Arrived at EDR: N/A	Telephone: N/A
Date Made Active in Reports: N/A	Last EDR Contact: N/A
Number of Days to Update: N/A	Next Scheduled EDR Contact: N/A
	Data Release Frequency: No Update Planned

EDR US Hist Auto Stat: EDR Exclusive Historic Gas Stations

EDR has searched selected national collections of business directories and has collected listings of potential gas station/filling station/service station sites that were available to EDR researchers. EDR's review was limited to those categories of sources that might, in EDR's opinion, include gas station/filling station/service station establishments. The categories reviewed included, but were not limited to gas, gas station, gasoline station, filling station, auto, automobile repair, auto service station, service station, etc. This database falls within a category of information EDR classifies as "High Risk Historical Records", or HRHR. EDR's HRHR effort presents unique and sometimes proprietary data about past sites and operations that typically create environmental concerns, but may not show up in current government records searches.

GOVERNMENT RECORDS SEARCHED / DATA CURRENCY TRACKING

Date of Government Version: N/A
Date Data Arrived at EDR: N/A
Date Made Active in Reports: N/A
Number of Days to Update: N/A

Source: EDR, Inc.
Telephone: N/A
Last EDR Contact: N/A
Next Scheduled EDR Contact: N/A
Data Release Frequency: Varies

EDR US Hist Cleaners: EDR Exclusive Historic Dry Cleaners

EDR has searched selected national collections of business directories and has collected listings of potential dry cleaner sites that were available to EDR researchers. EDR's review was limited to those categories of sources that might, in EDR's opinion, include dry cleaning establishments. The categories reviewed included, but were not limited to dry cleaners, cleaners, laundry, laundromat, cleaning/laundry, wash & dry etc. This database falls within a category of information EDR classifies as "High Risk Historical Records", or HRHR. EDR's HRHR effort presents unique and sometimes proprietary data about past sites and operations that typically create environmental concerns, but may not show up in current government records searches.

Date of Government Version: N/A
Date Data Arrived at EDR: N/A
Date Made Active in Reports: N/A
Number of Days to Update: N/A

Source: EDR, Inc.
Telephone: N/A
Last EDR Contact: N/A
Next Scheduled EDR Contact: N/A
Data Release Frequency: Varies

EDR US Hist Cleaners: EDR Proprietary Historic Dry Cleaners - Cole

Date of Government Version: N/A
Date Data Arrived at EDR: N/A
Date Made Active in Reports: N/A
Number of Days to Update: N/A

Source: N/A
Telephone: N/A
Last EDR Contact: N/A
Next Scheduled EDR Contact: N/A
Data Release Frequency: Varies

EDR US Hist Auto Stat: EDR Proprietary Historic Gas Stations - Cole

Date of Government Version: N/A
Date Data Arrived at EDR: N/A
Date Made Active in Reports: N/A
Number of Days to Update: N/A

Source: N/A
Telephone: N/A
Last EDR Contact: N/A
Next Scheduled EDR Contact: N/A
Data Release Frequency: Varies

OTHER DATABASE(S)

Depending on the geographic area covered by this report, the data provided in these specialty databases may or may not be complete. For example, the existence of wetlands information data in a specific report does not mean that all wetlands in the area covered by the report are included. Moreover, the absence of any reported wetlands information does not necessarily mean that wetlands do not exist in the area covered by the report.

CT MANIFEST: Hazardous Waste Manifest Data

Facility and manifest data. Manifest is a document that lists and tracks hazardous waste from the generator through transporters to a tsd facility.

Date of Government Version: 02/18/2013
Date Data Arrived at EDR: 02/18/2013
Date Made Active in Reports: 03/21/2013
Number of Days to Update: 31

Source: Department of Energy & Environmental Protection
Telephone: 860-424-3375
Last EDR Contact: 02/18/2013
Next Scheduled EDR Contact: 06/03/2013
Data Release Frequency: Annually

NY MANIFEST: Facility and Manifest Data

Manifest is a document that lists and tracks hazardous waste from the generator through transporters to a TSD facility.

GOVERNMENT RECORDS SEARCHED / DATA CURRENCY TRACKING

Date of Government Version: 02/01/2013
Date Data Arrived at EDR: 02/07/2013
Date Made Active in Reports: 03/15/2013
Number of Days to Update: 36

Source: Department of Environmental Conservation
Telephone: 518-402-8651
Last EDR Contact: 02/07/2013
Next Scheduled EDR Contact: 05/20/2013
Data Release Frequency: Annually

WI MANIFEST: Manifest Information

Hazardous waste manifest information.

Date of Government Version: 12/31/2011
Date Data Arrived at EDR: 07/19/2012
Date Made Active in Reports: 09/27/2012
Number of Days to Update: 70

Source: Department of Natural Resources
Telephone: N/A
Last EDR Contact: 03/18/2013
Next Scheduled EDR Contact: 07/01/2013
Data Release Frequency: Annually

Oil/Gas Pipelines: This data was obtained by EDR from the USGS in 1994. It is referred to by USGS as GeoData Digital Line Graphs from 1:100,000-Scale Maps. It was extracted from the transportation category including some oil, but primarily gas pipelines.

Electric Power Transmission Line Data

Source: Rextag Strategies Corp.
Telephone: (281) 769-2247
U.S. Electric Transmission and Power Plants Systems Digital GIS Data

Sensitive Receptors: There are individuals deemed sensitive receptors due to their fragile immune systems and special sensitivity to environmental discharges. These sensitive receptors typically include the elderly, the sick, and children. While the location of all sensitive receptors cannot be determined, EDR indicates those buildings and facilities - schools, daycares, hospitals, medical centers, and nursing homes - where individuals who are sensitive receptors are likely to be located.

AHA Hospitals:

Source: American Hospital Association, Inc.
Telephone: 312-280-5991

The database includes a listing of hospitals based on the American Hospital Association's annual survey of hospitals.

Medical Centers: Provider of Services Listing

Source: Centers for Medicare & Medicaid Services
Telephone: 410-786-3000

A listing of hospitals with Medicare provider number, produced by Centers of Medicare & Medicaid Services, a federal agency within the U.S. Department of Health and Human Services.

Nursing Homes

Source: National Institutes of Health
Telephone: 301-594-6248

Information on Medicare and Medicaid certified nursing homes in the United States.

Public Schools

Source: National Center for Education Statistics
Telephone: 202-502-7300

The National Center for Education Statistics' primary database on elementary and secondary public education in the United States. It is a comprehensive, annual, national statistical database of all public elementary and secondary schools and school districts, which contains data that are comparable across all states.

Private Schools

Source: National Center for Education Statistics
Telephone: 202-502-7300

The National Center for Education Statistics' primary database on private school locations in the United States.

Daycare Centers: Child Care List

Source: Department of Human Services
Telephone: 701-328-2316

Flood Zone Data: This data, available in select counties across the country, was obtained by EDR in 2003 & 2011 from the Federal Emergency Management Agency (FEMA). Data depicts 100-year and 500-year flood zones as defined by FEMA.

NWI: National Wetlands Inventory. This data, available in select counties across the country, was obtained by EDR in 2002 and 2005 from the U.S. Fish and Wildlife Service.

Scanned Digital USGS 7.5' Topographic Map (DRG)

Source: United States Geologic Survey

A digital raster graphic (DRG) is a scanned image of a U.S. Geological Survey topographic map. The map images are made by scanning published paper maps on high-resolution scanners. The raster image is georeferenced and fit to the Universal Transverse Mercator (UTM) projection.

STREET AND ADDRESS INFORMATION

© 2010 Tele Atlas North America, Inc. All rights reserved. This material is proprietary and the subject of copyright protection and other intellectual property rights owned by or licensed to Tele Atlas North America, Inc. The use of this material is subject to the terms of a license agreement. You will be held liable for any unauthorized copying or disclosure of this material.

Appendix B – Fire Insurance Maps



FIM+ Report

Site Location

Fargo Project

Fargo, ND

HIG Project No. 121561

Conducted For

HDR, Inc.

701 Xenia Avenue S., Suite 600












Golden Valley, MN

Client Project No.

The Fire Insurance Maps Plus Report (FIM+ Report) is a summary of research conducted by Historical Information Gatherers, Inc. (HIG) for the locations of fire insurance maps and similar land use maps for the property noted above under Site Location ("the Site"). The **Results Summary** section provides a numbered list of each map publication that has been prepared for the general area of the Site. **Site Coverage** and **Research Notes** give details related to the maps researched by HIG for this report. Complete information about how to access the map collections is included in the **Map Detail** pages which follow the Report Summary. All FIM+ Maps provided by HIG are based on source material which has passed into the public domain (not protected by copyright). The information in this FIM+ Report regarding map publications was compiled by others from numerous sources and HIG cannot warranty its accuracy. HIG has edited data from these sources when it was believed to be erroneous based on research conducted by HIG.

FIM+ Report and FIM+ Maps ©2010 Historical Information Gatherers, Inc. The purchaser of this report is permitted to include copies as supporting documentation for their professional services for the Site. All other rights reserved.

Results Summary						
	Map Type	Publication	Year	Publisher	Site Coverage	Research Notes
1	Fire Insurance	Fargo, ND	1969	Sanborn Map Co.	Coverage available.	Sheets 4,11,12,17,18,45,55,56,57
2	Fire Insurance	Fargo, ND	1964	Sanborn Map Co.	Coverage available.	Sheets 4,11,12,17,18,45,55,56,57
3	Fire Insurance	Fargo, ND	1963	Sanborn Map Co.	Coverage available.	Sheets 4,11,12,17,18,45,55,56,57
4	Fire Insurance	Fargo, ND	1961	Sanborn Map Co.	Coverage available.	Sheets 4,11,12,17,18,45,55,56,57
5	Fire Insurance	Fargo, ND	1958	Sanborn Map Co.	Coverage available.	Sheets 4,11,12,17,18,45,55,56,57
6	Fire Insurance	Moorhead, MN	1956	Sanborn Map Co.	Coverage available.	Sheets 7 and 8.
7	Fire Insurance	Fargo, ND	1950	Sanborn Map Co.	Coverage provided.	
8	Fire Insurance	Moorhead, MN	1941	Sanborn Map Co.	Coverage available.	Sheets 7 and 8.
9	Fire Insurance	Fargo, ND	1929	Sanborn Map Co.	Coverage provided.	
10	Fire Insurance	Moorhead, MN	1929	Sanborn Map Co.	Coverage available.	Sheets 7 and 8.
11	Fire Insurance	Fargo, ND	1922	Sanborn Map Co.	Coverage provided.	
12	Fire Insurance	Moorhead, MN	1922	Sanborn Map Co.	Coverage provided.	
13	Fire Insurance	Fargo, ND	1916	Sanborn Map Co.	Coverage provided.	
14	Fire Insurance	Moorhead, MN	1914	Sanborn Map Co.	Coverage provided.	
15	Fire Insurance	Fargo, ND	1910	Sanborn Map Co.	Coverage provided.	

 16	Fire Insurance	Moorhead, MN	1906	Sanborn Map Co.	Coverage provided.	
 17	Fire Insurance	Fargo, ND	1905	Sanborn Map Co.	Coverage provided.	
 18	Fire Insurance	Fargo, ND	1901	Sanborn-Perris Map Co.	Coverage provided.	
 19	Fire Insurance	Moorhead, MN	1899	Sanborn-Perris Map Co.	Coverage provided.	
 20	Fire Insurance	Moorhead, MN	1896	Sanborn-Perris Map Co.	Coverage provided.	
 21	Fire Insurance	Fargo, ND	1896	Sanborn-Perris Map Co.	Coverage provided.	
 22	Fire Insurance	Fargo, ND	1892	Sanborn-Perris Map Co.	Coverage provided.	
 23	Fire Insurance	Moorhead, MN	1890	Sanborn-Perris Map Co.	Coverage provided.	
 24	Fire Insurance	Fargo, ND	1888	Sanborn Map & Publishing Co.	Coverage provided.	
 25	Fire Insurance	Fargo, ND	1884	Sanborn Map & Publishing Co.	Coverage provided.	
 26	Fire Insurance	Moorhead, MN	1884	Sanborn Map & Publishing Co.	Coverage provided.	

Site Coverage Notes:

Coverage Provided - Copies of maps for the Site are provided in a separate file.

Coverage Available - Coverage of the Site does exist and can be obtained from other sources. See the **Map Detail** section of the **FIM+ Report** for known locations and formats.

No Coverage - The Site was not included in the extent of the publication.

Coverage Unknown - Detailed information regarding the coverage area of the publication was not readily available to HIG researchers.

Map Format Information

Fire insurance maps may be found in a variety of formats including paper, microfilm, or digital, which could be in color, grayscale, or black and white.

Paper fire insurance maps are usually original color publications, though a few were produced in black and white. Updates to these maps were drawn on paper, cut to fit the area to be updated, and then glued to the original. It is sometimes possible to see the original map lines and text through the overlying update. Some of the paper map collections listed in the FIM+ Report are reproductions which are grayscale or black and white. If paper maps are known to be reproductions, this information is included in the FIM+ Report.

Microfilm reproductions of fire insurance maps are almost always in grayscale format, although it is frequently referred to as black and white. A very small amount of color microfilm of fire insurance maps has been produced and is noted in the FIM+ Report when applicable.

Digital copies of fire insurance maps may be in color, grayscale, or black and white, depending on the original source material and the scanning equipment used.

- *Color* scans generally capture all the information depicted on the maps.
- *Grayscale* scans generally capture most the information depicted on the maps and may also allow a researcher to distinguish color variations because each pixel in the image is one of 256 shades of gray.
- *Black and white* scans have no color variations. Because of this, some data from the original map has been lost either by being so light that it disappears from the image altogether, or by being so dark that parts of the image become very dark and unreadable.

Scan quality: Color and grayscale scans may allow the researcher to see and interpret data that was present on the original paper map which underlies the pasted on revisions that were glued to the original map pages; black and white scans have lost this along with other details.

Scan files: Common file types for digital maps are PDF, JPG, SID, TIF, ECW, and JPG 2000, some of which require special software for viewing. Black and white scans have a very small file size while color and grayscale images are generally much larger.

Map Type: Fire Insurance maps were prepared for insurance underwriters to assess risk. They have very detailed information about building structures, tanks, and production processes in commercial facilities, and may show lot lines. Real Estate Atlases (sometimes called Plat Maps), are frequently mistaken for Fire Insurance maps as they have a similar look of showing building footprints and lot lines, but they show far less detail. Panoramic Maps may be a drawing or photograph mosaic from a bird's eye view.

Description of Major Collections

HIG's Public Domain Fire Insurance Maps

By utilizing its exclusive database, *Copyright Records of the Sanborn Map Co. 1923-1992* and through additional copyright research, HIG has built a digital collection of fire insurance and other similar maps which have passed into the public domain. The collection includes maps from numerous publishers including Sanborn, Rascher, Hopkins, Baist, Foote, Robinson, and more. Images include color scans of original maps or grayscale scans of microfilmed maps which have been digitally enhanced for readability. Digital images and reprints may be ordered from HIG.

<http://www.historicalinfo.com>

Library of Congress

The Library of Congress Geography and Map Division (LC) has the largest collection of original color fire insurance maps for the United States, produced by a number of different publishers. It is composed primarily of maps submitted for copyright along with working (revised) copies donated by the Census Bureau and others. A small number of maps have also been purchased by the library. In 1981, the LC published a book which listed the library's holdings at that time entitled *Fire Insurance Maps in the Library of Congress: plans of North American cities and towns produced by the Sanborn Map Company: a checklist*. Maps produced by other publishers were not included in this book. More than 400 volumes of fire insurance maps have been added to the LC collection since 1981; these have not yet been catalogued. In addition to printed maps, the LC also holds complete collections of Chadwyck-Healey and University Publications of America microfilm and subscribes to the Proquest digital collection, all of which are discussed below.

Chadwyck-Healey microfilm

Chadwyck-Healey, Inc. microfilmed the Library of Congress collection of fire insurance maps produced by the Sanborn Map Co. beginning in 1983 and released the imagery in 2 editions. The first edition covers maps dated 1867-1950; the second edition covers maps from 1950-1970. The maps are organized by state in the same order as the LC checklist published in 1981, excepting that the two editions of microfilm are separate. This grayscale microfilm is widely available in libraries for viewing, but is not available for sale to the general public. The first edition is more commonly available than the second.

Proquest's Digital Sanborn Maps

Proquest created a collection called *Digital Sanborn Maps 1867-1970* which is a collection consisting of black and white scans of the Chadwyck-Healey microfilm. Libraries and government agencies can subscribe to the Proquest collection, but not businesses or private individuals. Proquest subscriptions are by available by state and the subscribing library can also choose whether or not to allow users remote access to the collection. A number of libraries throughout the country subscribe to all 50 states but not all allow remote access to the Proquest collection. All subscribing libraries permit public access to the Proquest collection on a walk in basis. Many libraries permit registered users to access the Proquest collection remotely via the internet. Requirements to be a registered user vary from library to library. Proquest's description of this collection is found at:

<http://www.proquest.com/en-US/catalogs/databases/detail/sanborn.shtml>

Sanborn Library, LLC

The Sanborn Library, LLC was created by Environmental Data Resources (EDR) after its acquisition of the Sanborn Map Co. in 1996. Their collection consists primarily of black and white scans of Chadwyck-Healey and University Publications of America microfilm, with some additional coverage obtained from libraries or through the continued updating of maps. Some original color maps are still in the collection, but a catalog of holdings is not publicly available. Theirs is the single largest collection of maps produced by Sanborn. The collection is not directly accessible, though scanned images and reprints may be ordered through EDR.

<http://www.edrnet.com/index.php>

University Publications of America microfilm

In 1993, prior to its acquisition by EDR, the Sanborn Map Company allowed University Publications of America (UPA; now owned by LexisNexis) to microfilm their holdings. This collection, entitled *Fire Insurance Maps from the Sanborn Map Company Archives*, contains maps which are typically revised to a later date than the Chadwyck-Healey collection. This grayscale microfilm is available for purchase by the general public. It is sold by the roll, with discounts available for whole states. Information about purchasing this microfilm is available at:

<http://academic.lexisnexis.com/upa/upa-subject-area.aspx?pid=1852&type=AS&parentid=1850>

Known Proquest Subscriptions for North Dakota Maps

Library of Congress - Geography & Maps, Washington, D	
Remote Access Notes: No Remote Access - in house only	
University of Miami, Coral Gables, FL	http://www.library.miami.edu/search/eresources/research.php?alpha=S
Remote Access Notes: Students, Staff only	
University of Iowa Libraries, Iowa City, IA	http://www.lib.uiowa.edu/maps/SanbornMaps.html
Remote Access Notes: Students, Staff only	
Indiana University - Bloomington, Bloomington, IN	http://www.libraries.iub.edu/index.php?pageId=1044&mode=alpha&letter=ALL
Remote Access Notes: Students, Staff only	
Harvard University Pusey Library, Cambridge, MA	http://e-research.lib.harvard.edu/V/9SAEHU1S4AIVHUYKTSRICA77GP5VJ7UUUSLPYJ5MQVVKHULPF-04708?func=find-db-1
Remote Access Notes: Students, Staff only	
University of Michigan, Ann Arbor, MI	http://searchtools.lib.umich.edu/V/?func=find-db-1
Remote Access Notes: Students, Staff only	
Fargo Public Library, Fargo, ND	http://www.cityoffargo.com/CityInfo/Departments/Library/InformationDesk/OnlineResources/
Remote Access Notes: No Remote Access - in house only	
Princeton University Library, Princeton, NJ	http://library.princeton.edu/catalogs/articles.php
Remote Access Notes: Students, Staff only	
Cornell University Olin Library, Ithaca, NY	http://www.library.cornell.edu/olinuris/ref/maps/sanborn.htm
Remote Access Notes: Students, Staff only	
Syracuse University, Syracuse, NY	http://library.syr.edu/research/database/index.html
Remote Access Notes: Students, Staff only	
Temple University Library, Philadelphia, PA	http://library.temple.edu/articles/subject_guides/gov_docs_maps.jsp?sessionId=D2C5C49F802FB458FD7A3322A085B446?bhcp=1
Remote Access Notes: Students, Staff only	
University of Virginia Library, Charlottesville, VA	http://fisher.lib.virginia.edu/collections/maps/sanborn/
Remote Access Notes: Students, Staff only	
Seattle Public Library, Seattle, WA	http://www.spl.org/default.asp?pageID=collection_db_list&dbPage=16
Remote Access Notes: Local Library card needed	

Map Detail

Publication: Fargo, ND



Date: 1929

Revised: 1969

Republished: 1958

Publication
Notes:

County:

Map Type: Fire Insurance

Sheets:

Publisher: Sanborn Map Co.

Map Availability

Digital Locations

Sanborn Library, LLC (EDR)	Format: B&W	Offline only
----------------------------	-------------	--------------

Paper Locations

Microfilm Locations

Title: Fire Insurance Maps from the Sanborn Map Co. Archives		Publisher: University Publications of America	Reel ND01
Library of Congress - Geography & Maps	202-707-6277		
101 Independence Avenue, SE, Washington,	http://www.loc.gov/rr/geogmap/		
Boston Public Library	617-536-5400		
700 Boylston St., Boston, MA 02116	http://www.bpl.org/index.htm		
North Dakota State University	701-231-8886		
1201 Albrecht Blvd, Fargo, ND 58108	http://library.ndsu.edu/		
University of North Dakota	701-777-2617		
3051 University Ave, Grand Forks, ND 58202	http://www.und.edu/library/		

Map Detail

Publication: Fargo, ND



Date: 1929

Revised: 1964

Republished: 1958

Publication
Notes:

County:

Map Type: Fire Insurance

Sheets:

Publisher: Sanborn Map Co.

Map Availability

Digital Locations

Sanborn Library, LLC (EDR)	Format: B&W	Offline only
----------------------------	-------------	--------------

Paper Locations

Microfilm Locations

Title: Fire Insurance Maps from the Sanborn Map Co. Archives		Publisher: University Publications of America	Reel ND01
Library of Congress - Geography & Maps 101 Independence Avenue, SE, Washington,	202-707-6277 http://www.loc.gov/trr/geogmap/		
Boston Public Library 700 Boylston St., Boston, MA 02116	617-536-5400 http://www.bpl.org/index.htm		
North Dakota State University 1201 Albrecht Blvd, Fargo, ND 58108	701-231-8886 http://library.ndsu.edu/		
University of North Dakota 3051 University Ave, Grand Forks, ND 58202	701-777-2617 http://www.und.edu/library/		

Map Detail

Publication: Fargo, ND



Date: 1929

Revised: 1963

Republished: 1958

Publication
Notes:

County:

Map Type: Fire Insurance

Sheets:

Publisher: Sanborn Map Co.

Map Availability

Digital Locations

Sanborn Library, LLC (EDR)

Format: B&W Offline only

Paper Locations

Microfilm Locations

Title: Fire Insurance Maps from the Sanborn Map Co. Archives		Publisher: University Publications of America	Reel ND01
Library of Congress - Geography & Maps 101 Independence Avenue, SE, Washington,	202-707-6277 http://www.loc.gov/trr/geogmap/		
Boston Public Library 700 Boylston St., Boston, MA 02116	617-536-5400 http://www.bpl.org/index.htm		
North Dakota State University 1201 Albrecht Blvd, Fargo, ND 58108	701-231-8886 http://library.ndsu.edu/		
University of North Dakota 3051 University Ave, Grand Forks, ND 58202	701-777-2617 http://www.und.edu/library/		

Map Detail

Publication: Fargo, ND



Date: 1929

Revised: 1961

Republished: 1958

Publication
Notes:

County:

Map Type: Fire Insurance

Sheets:

Publisher: Sanborn Map Co.

Map Availability

Digital Locations

Sanborn Library, LLC (EDR)	Format: B&W	Offline only
----------------------------	-------------	--------------

Paper Locations

Microfilm Locations

Title: Fire Insurance Maps from the Sanborn Map Co. Archives		Publisher: University Publications of America	Reel ND01
Library of Congress - Geography & Maps 101 Independence Avenue, SE, Washington,	202-707-6277 http://www.loc.gov/trr/geogmap/		
Boston Public Library 700 Boylston St., Boston, MA 02116	617-536-5400 http://www.bpl.org/index.htm		
North Dakota State University 1201 Albrecht Blvd, Fargo, ND 58108	701-231-8886 http://library.ndsu.edu/		
University of North Dakota 3051 University Ave, Grand Forks, ND 58202	701-777-2617 http://www.und.edu/library/		

Map Detail

Publication: Fargo, ND



Date: 1929

Revised: 1958

Republished: 1958

Publication
Notes:

County:

Map Type: Fire Insurance

Sheets: 90

Publisher: Sanborn Map Co.

Map Availability

Digital Locations

Digital Sanborn Maps 1867-1970 by Proquest	Format: B&W	Access through subscribing library. See location report below.
Sanborn Library, LLC (EDR)	Format: B&W	Offline only

Paper Locations

Library of Congress - Geography & Maps 101 Independence Avenue, SE, Washington, DC 20540 202-707-6277	http://www.loc.gov/rr/geogmap/
--	---

Microfilm Locations

Title: Sanborn Fire Insurance Maps 1950-1970 - North Dakota	Publisher: Chadwyck-Healey	Reel ND05
Library of Congress - Geography & Maps 101 Independence Avenue, SE, Washington,	202-707-6277 http://www.loc.gov/rr/geogmap/	

Map Detail

Publication: Moorhead, MN

County:



Date: Jul 1929

Revised: Aug 1956

Republished:

Map Type: Fire Insurance

Sheets: 16

Publisher: Sanborn Map Co.

Publication
Notes:

Map Availability

Digital Locations

Digital Sanborn Maps 1867-1970 by Proquest	Format: B&W	Access through subscribing library. See location report below.
Sanborn Library, LLC (EDR)	Format: B&W	Offline only

Paper Locations

Library of Congress - Geography & Maps 101 Independence Avenue, SE, Washington, DC 20540 202-707-6277	http://www.loc.gov/rr/geogmap/
--	---

Microfilm Locations

Title: Sanborn Fire Insurance Maps 1867-1950 - Minnesota		Publisher: Chadwyck-Healey	Reel MN12
Library of Congress - Geography & Maps 101 Independence Avenue, SE, Washington,	202-707-6277 http://www.loc.gov/rr/geogmap/		
Center for Research Libraries 6050 S. Kenwood Avenue, Chicago, IL 60637	773-955-4545 http://crl.edu/		
Library of Michigan 702 W. Kalamazoo St., Lansing, MI 48909	517-373-1580 http://www.michigan.gov/hal/0,1607,7-160-17445_19270---,00.html		
Hennepin County Library 300 Nicollet Mall, Minneapolis, MN 55401	612-630-6000 http://www.hclib.org		
University of Minnesota 309 19th Ave. S., Minneapolis, MN 55455	612-624-4549 http://www.lib.umn.edu/		
Minnesota Historical Society 345 W. Kellogg Blvd., Saint Paul, MN 55102	651-259-3000 http://www.mnhs.org		
Cincinnati Public Library 800 Vine St, Cincinnati, OH 45202	513-369-6900 http://www.cincinnatiilibrary.org/		
Wisconsin Historical Society 816 State St, Madison, WI 53706	608-264-6400 http://www.wisconsinhistory.org/libraryarchives		

Map Detail

Publication: **Fargo, ND**

County:



Date: 1929

Revised: Jan 1950

Republished:

Map Type: Fire Insurance

Sheets: 89

Publisher: Sanborn Map Co.

Publication
Notes:

Map Availability

Digital Locations

Public Domain Fire Insurance Maps by HIG	Format: Grayscale Off-line access
Digital Sanborn Maps 1867-1970 by Proquest	Format: B&W Access through subscribing library. See location report below.
Sanborn Library, LLC (EDR)	Format: B&W Offline only

Paper Locations

Library of Congress - Geography & Maps 101 Independence Avenue, SE, Washington, DC 20540 202-707-6277	http://www.loc.gov/rr/geogmap/
--	---

Microfilm Locations

Title: Sanborn Fire Insurance Maps 1867-1950 - North Dakota	Publisher: Chadwyck-Healey	Reel ND02
Library of Congress - Geography & Maps 101 Independence Avenue, SE, Washington,	202-707-6277 http://www.loc.gov/rr/geogmap/	
Center for Research Libraries 6050 S. Kenwood Avenue, Chicago, IL 60637	773-955-4545 http://crl.edu/	
North Dakota State University 1201 Albrecht Blvd, Fargo, ND 58108	701-231-8886 http://library.ndsu.edu/	
Minot State University 500 University Ave West, Minot, ND 58707	800-777-0750 http://www.minotstateu.edu/library/	
Wisconsin Historical Society 816 State St, Madison, WI 53706	608-264-6400 http://www.wisconsinhistory.org/librarchives	

Map Detail

Publication: Moorhead, MN



Date: 1929

Revised: 1941

Republished:

Publication
Notes:

County: Clay

Map Type: Fire Insurance

Sheets: 16

Publisher: Sanborn Map Co.

Map Availability

Digital Locations

Paper Locations

Census <http://www.census.gov/>

1201 E 10th St, Jeffersonville, IN 47130 812-284-4864

Maps no longer at Census - location unknown

Microfilm Locations

Map Detail

Publication: Fargo, ND

County:



Date: 1929

Revised:

Map Type: Fire Insurance

Sheets: 70

Republished:

Publisher: Sanborn Map Co.

Publication
Notes:

Map Availability

Digital Locations

Public Domain Fire Insurance Maps by HIG	Format: Grayscale Off-line access
Digital Sanborn Maps 1867-1970 by Proquest	Format: B&W Access through subscribing library. See location report below.
Sanborn Library, LLC (EDR)	Format: B&W Offline only

Paper Locations

Library of Congress - Geography & Maps 101 Independence Avenue, SE, Washington, DC 20540 202-707-6277	http://www.loc.gov/rr/geogmap/
Census 1201 E 10th St, Jeffersonville, IN 47130 812-284-4864	http://www.census.gov/ Maps no longer at Census - location unknown

Microfilm Locations

Title: Sanborn Fire Insurance Maps 1867-1950 - North Dakota		Publisher: Chadwyck-Healey	Reel ND02
Library of Congress - Geography & Maps 101 Independence Avenue, SE, Washington,	202-707-6277 http://www.loc.gov/rr/geogmap/		
Center for Research Libraries 6050 S. Kenwood Avenue, Chicago, IL 60637	773-955-4545 http://crl.edu/		
North Dakota State University 1201 Albrecht Blvd, Fargo, ND 58108	701-231-8886 http://library.ndsu.edu/		
Minot State University 500 University Ave West, Minot, ND 58707	800-777-0750 http://www.minotstateu.edu/library/		
Wisconsin Historical Society 816 State St, Madison, WI 53706	608-264-6400 http://www.wisconsinhistory.org/librarchives		

Map Detail

Publication: Moorhead, MN

County:



Date: Jul 1929

Revised:

Republished:

Map Type: Fire Insurance

Sheets: 16

Publisher: Sanborn Map Co.

Publication
Notes:

Map Availability

Digital Locations

Digital Sanborn Maps 1867-1970 by Proquest	Format: B&W	Access through subscribing library. See location report below.
Sanborn Library, LLC (EDR)	Format: B&W	Offline only

Paper Locations

Library of Congress - Geography & Maps 101 Independence Avenue, SE, Washington, DC 20540 202-707-6277	http://www.loc.gov/rr/geogmap/
Minnesota Historical Society 345 W. Kellogg Blvd., Saint Paul, MN 55102 651-259-3000	http://www.mnhs.org

Microfilm Locations

Title: Sanborn Fire Insurance Maps 1867-1950 - Minnesota		Publisher: Chadwyck-Healey	Reel MN12
Library of Congress - Geography & Maps 101 Independence Avenue, SE, Washington,	202-707-6277 http://www.loc.gov/rr/geogmap/		
Center for Research Libraries 6050 S. Kenwood Avenue, Chicago, IL 60637	773-955-4545 http://crl.edu/		
Library of Michigan 702 W. Kalamazoo St., Lansing, MI 48909	517-373-1580 http://www.michigan.gov/hal/0,1607,7-160-17445_19270---,00.html		
Hennepin County Library 300 Nicollet Mall, Minneapolis, MN 55401	612-630-6000 http://www.hclib.org		
University of Minnesota 309 19th Ave. S., Minneapolis, MN 55455	612-624-4549 http://www.lib.umn.edu/		
Minnesota Historical Society 345 W. Kellogg Blvd., Saint Paul, MN 55102	651-259-3000 http://www.mnhs.org		
Cincinnati Public Library 800 Vine St, Cincinnati, OH 45202	513-369-6900 http://www.cincinnatilibrary.org/		
Wisconsin Historical Society 816 State St, Madison, WI 53706	608-264-6400 http://www.wisconsinhistory.org/librarchives		

Map Detail

Publication: Fargo, ND

County:



Date: Feb 1922

Revised:

Map Type: Fire Insurance

Sheets: 37

Republished:

Publisher: Sanborn Map Co.

Publication
Notes:

Map Availability

Digital Locations

Public Domain Fire Insurance Maps by HIG	Format: Grayscale Off-line access
Digital Sanborn Maps 1867-1970 by Proquest	Format: B&W Access through subscribing library. See location report below.
Sanborn Library, LLC (EDR)	Format: B&W Offline only

Paper Locations

Library of Congress - Geography & Maps 101 Independence Avenue, SE, Washington, DC 20540 202-707-6277	http://www.loc.gov/rr/geogmap/
University of North Dakota 3051 University Ave, Grand Forks, ND 58202 701-777-2617	http://www.und.edu/library/

Microfilm Locations

Title: Sanborn Fire Insurance Maps 1867-1950 - North Dakota		Publisher: Chadwyck-Healey	Reel ND02
Library of Congress - Geography & Maps 101 Independence Avenue, SE, Washington,	202-707-6277 http://www.loc.gov/rr/geogmap/		
Center for Research Libraries 6050 S. Kenwood Avenue, Chicago, IL 60637	773-955-4545 http://crl.edu/		
North Dakota State University 1201 Albrecht Blvd, Fargo, ND 58108	701-231-8886 http://library.ndsu.edu/		
Minot State University 500 University Ave West, Minot, ND 58707	800-777-0750 http://www.minotstateu.edu/library/		
Wisconsin Historical Society 816 State St, Madison, WI 53706	608-264-6400 http://www.wisconsinhistory.org/librarchives		

Map Detail

Publication: Moorhead, MN

County:



Date: Mar 1922

Revised:

Republished:

Map Type: Fire Insurance

Sheets: 14

Publisher: Sanborn Map Co.

Publication
Notes:

Map Availability

Digital Locations

Public Domain Fire Insurance Maps by HIG	Format:	Off-line access
Digital Sanborn Maps 1867-1970 by Proquest	Format: B&W	Access through subscribing library. See location report below.
Sanborn Library, LLC (EDR)	Format: B&W	Offline only

Paper Locations

Library of Congress - Geography & Maps 101 Independence Avenue, SE, Washington, DC 20540 202-707-6277	http://www.loc.gov/rr/geogmap/
Minnesota Historical Society 345 W. Kellogg Blvd., Saint Paul, MN 55102 651-259-3000	http://www.mnhs.org

Microfilm Locations

Title: Sanborn Fire Insurance Maps 1867-1950 - Minnesota		Publisher: Chadwyck-Healey	Reel MN12
Library of Congress - Geography & Maps 101 Independence Avenue, SE, Washington,	202-707-6277 http://www.loc.gov/rr/geogmap/		
Center for Research Libraries 6050 S. Kenwood Avenue, Chicago, IL 60637	773-955-4545 http://crl.edu/		
Library of Michigan 702 W. Kalamazoo St., Lansing, MI 48909	517-373-1580 http://www.michigan.gov/hal/0,1607,7-160-17445_19270---,00.html		
Hennepin County Library 300 Nicollet Mall, Minneapolis, MN 55401	612-630-6000 http://www.hclib.org		
University of Minnesota 309 19th Ave. S., Minneapolis, MN 55455	612-624-4549 http://www.lib.umn.edu/		
Minnesota Historical Society 345 W. Kellogg Blvd., Saint Paul, MN 55102	651-259-3000 http://www.mnhs.org		
Cincinnati Public Library 800 Vine St, Cincinnati, OH 45202	513-369-6900 http://www.cincinnatiilibrary.org/		
Wisconsin Historical Society 816 State St, Madison, WI 53706	608-264-6400 http://www.wisconsinhistory.org/librarchives		

Map Detail

Publication: Fargo, ND

County:



Date: Apr 1916

Revised:

Republished:

Map Type: Fire Insurance

Sheets: 28

Publisher: Sanborn Map Co.

Publication
Notes:

Map Availability

Digital Locations

Public Domain Fire Insurance Maps by HIG	Format: Grayscale Off-line access
Digital Sanborn Maps 1867-1970 by Proquest	Format: B&W Access through subscribing library. See location report below.
Sanborn Library, LLC (EDR)	Format: B&W Offline only

Paper Locations

Library of Congress - Geography & Maps 101 Independence Avenue, SE, Washington, DC 20540 202-707-6277	http://www.loc.gov/rr/geogmap/
University of North Dakota 3051 University Ave, Grand Forks, ND 58202 701-777-2617	http://www.und.edu/library/

Microfilm Locations

Title: Sanborn Fire Insurance Maps 1867-1950 - North Dakota		Publisher: Chadwyck-Healey	Reel ND02
Library of Congress - Geography & Maps 101 Independence Avenue, SE, Washington,	202-707-6277 http://www.loc.gov/rr/geogmap/		
Center for Research Libraries 6050 S. Kenwood Avenue, Chicago, IL 60637	773-955-4545 http://crl.edu/		
North Dakota State University 1201 Albrecht Blvd, Fargo, ND 58108	701-231-8886 http://library.ndsu.edu/		
Minot State University 500 University Ave West, Minot, ND 58707	800-777-0750 http://www.minotstateu.edu/library/		
Wisconsin Historical Society 816 State St, Madison, WI 53706	608-264-6400 http://www.wisconsinhistory.org/librarchives		

Map Detail

Publication: Moorhead, MN

County:



Date: Oct 1914

Revised:

Republished:

Map Type: Fire Insurance

Sheets: 12

Publisher: Sanborn Map Co.

Publication
Notes:

Map Availability

Digital Locations

Public Domain Fire Insurance Maps by HIG	Format:	Off-line access
Digital Sanborn Maps 1867-1970 by Proquest	Format: B&W	Access through subscribing library. See location report below.
Sanborn Library, LLC (EDR)	Format: B&W	Offline only

Paper Locations

Library of Congress - Geography & Maps 101 Independence Avenue, SE, Washington, DC 20540 202-707-6277	http://www.loc.gov/rr/geogmap/
Minnesota Historical Society 345 W. Kellogg Blvd., Saint Paul, MN 55102 651-259-3000	http://www.mnhs.org

Microfilm Locations

Title: Sanborn Fire Insurance Maps 1867-1950 - Minnesota		Publisher: Chadwyck-Healey	Reel MN12
Library of Congress - Geography & Maps 101 Independence Avenue, SE, Washington,	202-707-6277 http://www.loc.gov/rr/geogmap/		
Center for Research Libraries 6050 S. Kenwood Avenue, Chicago, IL 60637	773-955-4545 http://crl.edu/		
Library of Michigan 702 W. Kalamazoo St., Lansing, MI 48909	517-373-1580 http://www.michigan.gov/hal/0,1607,7-160-17445_19270---,00.html		
Hennepin County Library 300 Nicollet Mall, Minneapolis, MN 55401	612-630-6000 http://www.hclib.org		
University of Minnesota 309 19th Ave. S., Minneapolis, MN 55455	612-624-4549 http://www.lib.umn.edu/		
Minnesota Historical Society 345 W. Kellogg Blvd., Saint Paul, MN 55102	651-259-3000 http://www.mnhs.org		
Cincinnati Public Library 800 Vine St, Cincinnati, OH 45202	513-369-6900 http://www.cincinnatiilibrary.org/		
Wisconsin Historical Society 816 State St, Madison, WI 53706	608-264-6400 http://www.wisconsinhistory.org/librarchives		

Map Detail

Publication: Fargo, ND

County:



Date: Sep 1910

Revised:

Map Type: Fire Insurance

Sheets: 32

Republished:

Publisher: Sanborn Map Co.

Publication
Notes:

Map Availability

Digital Locations

Public Domain Fire Insurance Maps by HIG	Format: Grayscale Off-line access
Digital Sanborn Maps 1867-1970 by Proquest	Format: B&W Access through subscribing library. See location report below.
Sanborn Library, LLC (EDR)	Format: B&W Offline only

Paper Locations

Library of Congress - Geography & Maps 101 Independence Avenue, SE, Washington, DC 20540 202-707-6277	http://www.loc.gov/rr/geogmap/
University of North Dakota 3051 University Ave, Grand Forks, ND 58202 701-777-2617	http://www.und.edu/library/

Microfilm Locations

Title: Sanborn Fire Insurance Maps 1867-1950 - North Dakota		Publisher: Chadwyck-Healey	Reel ND02
Library of Congress - Geography & Maps 101 Independence Avenue, SE, Washington,	202-707-6277 http://www.loc.gov/rr/geogmap/		
Center for Research Libraries 6050 S. Kenwood Avenue, Chicago, IL 60637	773-955-4545 http://crl.edu/		
North Dakota State University 1201 Albrecht Blvd, Fargo, ND 58108	701-231-8886 http://library.ndsu.edu/		
Minot State University 500 University Ave West, Minot, ND 58707	800-777-0750 http://www.minotstateu.edu/library/		
Wisconsin Historical Society 816 State St, Madison, WI 53706	608-264-6400 http://www.wisconsinhistory.org/librarchives		

Map Detail

Publication: Moorhead, MN

County:



Date: Sep 1906

Revised:

Republished:

Map Type: Fire Insurance

Sheets: 11

Publisher: Sanborn Map Co.

Publication
Notes:

Map Availability

Digital Locations

Public Domain Fire Insurance Maps by HIG	Format:	Off-line access
Digital Sanborn Maps 1867-1970 by Proquest	Format: B&W	Access through subscribing library. See location report below.
Sanborn Library, LLC (EDR)	Format: B&W	Offline only

Paper Locations

Library of Congress - Geography & Maps 101 Independence Avenue, SE, Washington, DC 20540 202-707-6277	http://www.loc.gov/rr/geogmap/
Minnesota Historical Society 345 W. Kellogg Blvd., Saint Paul, MN 55102 651-259-3000	http://www.mnhs.org

Microfilm Locations

Title: Sanborn Fire Insurance Maps 1867-1950 - Minnesota		Publisher: Chadwyck-Healey	Reel MN12
Library of Congress - Geography & Maps 101 Independence Avenue, SE, Washington,	202-707-6277 http://www.loc.gov/rr/geogmap/		
Center for Research Libraries 6050 S. Kenwood Avenue, Chicago, IL 60637	773-955-4545 http://crl.edu/		
Library of Michigan 702 W. Kalamazoo St., Lansing, MI 48909	517-373-1580 http://www.michigan.gov/hal/0,1607,7-160-17445_19270---,00.html		
Hennepin County Library 300 Nicollet Mall, Minneapolis, MN 55401	612-630-6000 http://www.hclib.org		
University of Minnesota 309 19th Ave. S., Minneapolis, MN 55455	612-624-4549 http://www.lib.umn.edu/		
Minnesota Historical Society 345 W. Kellogg Blvd., Saint Paul, MN 55102	651-259-3000 http://www.mnhs.org		
Cincinnati Public Library 800 Vine St, Cincinnati, OH 45202	513-369-6900 http://www.cincinnatiilibrary.org/		
Wisconsin Historical Society 816 State St, Madison, WI 53706	608-264-6400 http://www.wisconsinhistory.org/librarchives		

Map Detail

Publication: Fargo, ND

County:



Date: Dec 1905

Revised:

Map Type: Fire Insurance

Sheets: 23

Republished:

Publisher: Sanborn Map Co.

Publication
Notes:

Map Availability

Digital Locations

Public Domain Fire Insurance Maps by HIG	Format: Grayscale Off-line access
Digital Sanborn Maps 1867-1970 by Proquest	Format: B&W Access through subscribing library. See location report below.
Sanborn Library, LLC (EDR)	Format: B&W Offline only

Paper Locations

Library of Congress - Geography & Maps 101 Independence Avenue, SE, Washington, DC 20540 202-707-6277	http://www.loc.gov/rr/geogmap/
University of North Dakota 3051 University Ave, Grand Forks, ND 58202 701-777-2617	http://www.und.edu/library/

Microfilm Locations

Title: Sanborn Fire Insurance Maps 1867-1950 - North Dakota		Publisher: Chadwyck-Healey	Reel ND02
Library of Congress - Geography & Maps 101 Independence Avenue, SE, Washington,	202-707-6277 http://www.loc.gov/rr/geogmap/		
Center for Research Libraries 6050 S. Kenwood Avenue, Chicago, IL 60637	773-955-4545 http://crl.edu/		
North Dakota State University 1201 Albrecht Blvd, Fargo, ND 58108	701-231-8886 http://library.ndsu.edu/		
Minot State University 500 University Ave West, Minot, ND 58707	800-777-0750 http://www.minotstateu.edu/library/		
Wisconsin Historical Society 816 State St, Madison, WI 53706	608-264-6400 http://www.wisconsinhistory.org/librarchives		

Map Detail

Publication: Fargo, ND

County:



Date: Jan 1901

Revised:

Map Type: Fire Insurance

Sheets: 22

Republished:

Publisher: Sanborn-Perris Map Co.

Publication
Notes:

Map Availability

Digital Locations

Public Domain Fire Insurance Maps by HIG	Format: Grayscale Off-line access
Digital Sanborn Maps 1867-1970 by Proquest	Format: B&W Access through subscribing library. See location report below.
Sanborn Library, LLC (EDR)	Format: B&W Offline only

Paper Locations

Library of Congress - Geography & Maps 101 Independence Avenue, SE, Washington, DC 20540 202-707-6277	http://www.loc.gov/rr/geogmap/
University of North Dakota 3051 University Ave, Grand Forks, ND 58202 701-777-2617	http://www.und.edu/library/

Microfilm Locations

Title: Sanborn Fire Insurance Maps 1867-1950 - North Dakota		Publisher: Chadwyck-Healey	Reel ND02
Library of Congress - Geography & Maps 101 Independence Avenue, SE, Washington,	202-707-6277 http://www.loc.gov/rr/geogmap/		
Center for Research Libraries 6050 S. Kenwood Avenue, Chicago, IL 60637	773-955-4545 http://crl.edu/		
North Dakota State University 1201 Albrecht Blvd, Fargo, ND 58108	701-231-8886 http://library.ndsu.edu/		
Minot State University 500 University Ave West, Minot, ND 58707	800-777-0750 http://www.minotstateu.edu/library/		
Wisconsin Historical Society 816 State St, Madison, WI 53706	608-264-6400 http://www.wisconsinhistory.org/librarchives		

Map Detail

Publication: Moorhead, MN

County:



Date: Oct 1899

Revised:

Map Type: Fire Insurance

Sheets: 10

Republished:

Publisher: Sanborn-Perris Map Co.

Publication
Notes:

Map Availability

Digital Locations

Public Domain Fire Insurance Maps by HIG	Format:	Off-line access
Digital Sanborn Maps 1867-1970 by Proquest	Format: B&W	Access through subscribing library. See location report below.
Sanborn Library, LLC (EDR)	Format: B&W	Offline only

Paper Locations

Library of Congress - Geography & Maps 101 Independence Avenue, SE, Washington, DC 20540 202-707-6277	http://www.loc.gov/rr/geogmap/
Minnesota Historical Society 345 W. Kellogg Blvd., Saint Paul, MN 55102 651-259-3000	http://www.mnhs.org

Microfilm Locations

Title: Sanborn Fire Insurance Maps 1867-1950 - Minnesota		Publisher: Chadwyck-Healey	Reel MN12
Library of Congress - Geography & Maps 101 Independence Avenue, SE, Washington,	202-707-6277 http://www.loc.gov/rr/geogmap/		
Center for Research Libraries 6050 S. Kenwood Avenue, Chicago, IL 60637	773-955-4545 http://crl.edu/		
Library of Michigan 702 W. Kalamazoo St., Lansing, MI 48909	517-373-1580 http://www.michigan.gov/hal/0,1607,7-160-17445_19270---,00.html		
Hennepin County Library 300 Nicollet Mall, Minneapolis, MN 55401	612-630-6000 http://www.hclib.org		
University of Minnesota 309 19th Ave. S., Minneapolis, MN 55455	612-624-4549 http://www.lib.umn.edu/		
Minnesota Historical Society 345 W. Kellogg Blvd., Saint Paul, MN 55102	651-259-3000 http://www.mnhs.org		
Cincinnati Public Library 800 Vine St, Cincinnati, OH 45202	513-369-6900 http://www.cincinnatiilibrary.org/		
Wisconsin Historical Society 816 State St, Madison, WI 53706	608-264-6400 http://www.wisconsinhistory.org/librarchives		

Map Detail

Publication: Moorhead, MN

County:



Date: Feb 1896

Revised:

Republished:

Map Type: Fire Insurance

Sheets: 8

Publisher: Sanborn-Perris Map Co.

Publication
Notes:

Map Availability

Digital Locations

Public Domain Fire Insurance Maps by HIG	Format:	Off-line access
Digital Sanborn Maps 1867-1970 by Proquest	Format: B&W	Access through subscribing library. See location report below.
Sanborn Library, LLC (EDR)	Format: B&W	Offline only

Paper Locations

Library of Congress - Geography & Maps 101 Independence Avenue, SE, Washington, DC 20540 202-707-6277	http://www.loc.gov/rr/geogmap/
Minnesota Historical Society 345 W. Kellogg Blvd., Saint Paul, MN 55102 651-259-3000	http://www.mnhs.org

Microfilm Locations

Title: Sanborn Fire Insurance Maps 1867-1950 - Minnesota		Publisher: Chadwyck-Healey	Reel MN12
Library of Congress - Geography & Maps 101 Independence Avenue, SE, Washington,	202-707-6277 http://www.loc.gov/rr/geogmap/		
Center for Research Libraries 6050 S. Kenwood Avenue, Chicago, IL 60637	773-955-4545 http://crl.edu/		
Library of Michigan 702 W. Kalamazoo St., Lansing, MI 48909	517-373-1580 http://www.michigan.gov/hal/0,1607,7-160-17445_19270---,00.html		
Hennepin County Library 300 Nicollet Mall, Minneapolis, MN 55401	612-630-6000 http://www.hclib.org		
University of Minnesota 309 19th Ave. S., Minneapolis, MN 55455	612-624-4549 http://www.lib.umn.edu/		
Minnesota Historical Society 345 W. Kellogg Blvd., Saint Paul, MN 55102	651-259-3000 http://www.mnhs.org		
Cincinnati Public Library 800 Vine St, Cincinnati, OH 45202	513-369-6900 http://www.cincinnatiilibrary.org/		
Wisconsin Historical Society 816 State St, Madison, WI 53706	608-264-6400 http://www.wisconsinhistory.org/librarchives		

Map Detail

Publication: Fargo, ND

County:



Date: Feb 1896

Revised:

Map Type: Fire Insurance

Sheets: 20

Republished:

Publisher: Sanborn-Perris Map Co.

Publication
Notes:

Map Availability

Digital Locations

Public Domain Fire Insurance Maps by HIG	Format: Grayscale Off-line access
Digital Sanborn Maps 1867-1970 by Proquest	Format: B&W Access through subscribing library. See location report below.
Sanborn Library, LLC (EDR)	Format: B&W Offline only

Paper Locations

Library of Congress - Geography & Maps 101 Independence Avenue, SE, Washington, DC 20540 202-707-6277	http://www.loc.gov/rr/geogmap/
University of North Dakota 3051 University Ave, Grand Forks, ND 58202 701-777-2617	http://www.und.edu/library/

Microfilm Locations

Title: Sanborn Fire Insurance Maps 1867-1950 - North Dakota		Publisher: Chadwyck-Healey	Reel ND02
Library of Congress - Geography & Maps 101 Independence Avenue, SE, Washington,	202-707-6277 http://www.loc.gov/rr/geogmap/		
Center for Research Libraries 6050 S. Kenwood Avenue, Chicago, IL 60637	773-955-4545 http://crl.edu/		
North Dakota State University 1201 Albrecht Blvd, Fargo, ND 58108	701-231-8886 http://library.ndsu.edu/		
Minot State University 500 University Ave West, Minot, ND 58707	800-777-0750 http://www.minotstateu.edu/library/		
Wisconsin Historical Society 816 State St, Madison, WI 53706	608-264-6400 http://www.wisconsinhistory.org/librarchives		

Map Detail

Publication: Fargo, ND

County:



Date: Sep 1892

Revised:

Map Type: Fire Insurance

Sheets: 17

Republished:

Publisher: Sanborn-Perris Map Co.

Publication
Notes:

Map Availability

Digital Locations

Public Domain Fire Insurance Maps by HIG	Format: Grayscale Off-line access
Digital Sanborn Maps 1867-1970 by Proquest	Format: B&W Access through subscribing library. See location report below.
Sanborn Library, LLC (EDR)	Format: B&W Offline only

Paper Locations

Library of Congress - Geography & Maps 101 Independence Avenue, SE, Washington, DC 20540 202-707-6277	http://www.loc.gov/rr/geogmap/
University of North Dakota 3051 University Ave, Grand Forks, ND 58202 701-777-2617	http://www.und.edu/library/

Microfilm Locations

Title: Sanborn Fire Insurance Maps 1867-1950 - North Dakota		Publisher: Chadwyck-Healey	Reel ND02
Library of Congress - Geography & Maps 101 Independence Avenue, SE, Washington,	202-707-6277 http://www.loc.gov/rr/geogmap/		
Center for Research Libraries 6050 S. Kenwood Avenue, Chicago, IL 60637	773-955-4545 http://crl.edu/		
North Dakota State University 1201 Albrecht Blvd, Fargo, ND 58108	701-231-8886 http://library.ndsu.edu/		
Minot State University 500 University Ave West, Minot, ND 58707	800-777-0750 http://www.minotstateu.edu/library/		
Wisconsin Historical Society 816 State St, Madison, WI 53706	608-264-6400 http://www.wisconsinhistory.org/librarchives		

Map Detail

Publication: Moorhead, MN

County:



Date: Aug 1890

Revised:

Republished:

Map Type: Fire Insurance

Sheets: 7

Publisher: Sanborn-Perris Map Co.

Publication
Notes:

Map Availability

Digital Locations

Public Domain Fire Insurance Maps by HIG	Format:	Off-line access
Digital Sanborn Maps 1867-1970 by Proquest	Format: B&W	Access through subscribing library. See location report below.
Sanborn Library, LLC (EDR)	Format: B&W	Offline only

Paper Locations

Library of Congress - Geography & Maps 101 Independence Avenue, SE, Washington, DC 20540 202-707-6277	http://www.loc.gov/rr/geogmap/
Minnesota Historical Society 345 W. Kellogg Blvd., Saint Paul, MN 55102 651-259-3000	http://www.mnhs.org

Microfilm Locations

Title: Sanborn Fire Insurance Maps 1867-1950 - Minnesota		Publisher: Chadwyck-Healey	Reel MN12
Library of Congress - Geography & Maps 101 Independence Avenue, SE, Washington,	202-707-6277 http://www.loc.gov/rr/geogmap/		
Center for Research Libraries 6050 S. Kenwood Avenue, Chicago, IL 60637	773-955-4545 http://crl.edu/		
Library of Michigan 702 W. Kalamazoo St., Lansing, MI 48909	517-373-1580 http://www.michigan.gov/hal/0,1607,7-160-17445_19270---,00.html		
Hennepin County Library 300 Nicollet Mall, Minneapolis, MN 55401	612-630-6000 http://www.hclib.org		
University of Minnesota 309 19th Ave. S., Minneapolis, MN 55455	612-624-4549 http://www.lib.umn.edu/		
Minnesota Historical Society 345 W. Kellogg Blvd., Saint Paul, MN 55102	651-259-3000 http://www.mnhs.org		
Cincinnati Public Library 800 Vine St, Cincinnati, OH 45202	513-369-6900 http://www.cincinnatiilibrary.org/		
Wisconsin Historical Society 816 State St, Madison, WI 53706	608-264-6400 http://www.wisconsinhistory.org/librarchives		

Map Detail

Publication: Fargo, ND

County:



Date: Jul 1888

Revised:

Republished:

Map Type: Fire Insurance

Sheets: 14

Publisher: Sanborn Map & Publishing Co.

Publication
Notes:

Map Availability

Digital Locations

Public Domain Fire Insurance Maps by HIG	Format: Grayscale Off-line access
Digital Sanborn Maps 1867-1970 by Proquest	Format: B&W Access through subscribing library. See location report below.
Sanborn Library, LLC (EDR)	Format: B&W Offline only

Paper Locations

Library of Congress - Geography & Maps 101 Independence Avenue, SE, Washington, DC 20540 202-707-6277	http://www.loc.gov/rr/geogmap/
University of North Dakota 3051 University Ave, Grand Forks, ND 58202 701-777-2617	http://www.und.edu/library/

Microfilm Locations

Title: Sanborn Fire Insurance Maps 1867-1950 - North Dakota		Publisher: Chadwyck-Healey	Reel ND02
Library of Congress - Geography & Maps 101 Independence Avenue, SE, Washington,	202-707-6277 http://www.loc.gov/rr/geogmap/		
Center for Research Libraries 6050 S. Kenwood Avenue, Chicago, IL 60637	773-955-4545 http://crl.edu/		
North Dakota State University 1201 Albrecht Blvd, Fargo, ND 58108	701-231-8886 http://library.ndsu.edu/		
Minot State University 500 University Ave West, Minot, ND 58707	800-777-0750 http://www.minotstateu.edu/library/		
Wisconsin Historical Society 816 State St, Madison, WI 53706	608-264-6400 http://www.wisconsinhistory.org/libraryarchives		

Map Detail

Publication: Fargo, ND

County:



Date: Jun 1884

Revised:

Republished:

Map Type: Fire Insurance

Sheets: 10

Publisher: Sanborn Map & Publishing Co.

Publication
Notes:

Map Availability

Digital Locations

Public Domain Fire Insurance Maps by HIG	Format: Grayscale Off-line access
Digital Sanborn Maps 1867-1970 by Proquest	Format: B&W Access through subscribing library. See location report below.
Sanborn Library, LLC (EDR)	Format: B&W Offline only

Paper Locations

Library of Congress - Geography & Maps 101 Independence Avenue, SE, Washington, DC 20540 202-707-6277	http://www.loc.gov/rr/geogmap/
University of North Dakota 3051 University Ave, Grand Forks, ND 58202 701-777-2617	http://www.und.edu/library/

Microfilm Locations

Title: Sanborn Fire Insurance Maps 1867-1950 - North Dakota		Publisher: Chadwyck-Healey	Reel ND02
Library of Congress - Geography & Maps 101 Independence Avenue, SE, Washington,	202-707-6277 http://www.loc.gov/rr/geogmap/		
Center for Research Libraries 6050 S. Kenwood Avenue, Chicago, IL 60637	773-955-4545 http://crl.edu/		
North Dakota State University 1201 Albrecht Blvd, Fargo, ND 58108	701-231-8886 http://library.ndsu.edu/		
Minot State University 500 University Ave West, Minot, ND 58707	800-777-0750 http://www.minotstateu.edu/library/		
Wisconsin Historical Society 816 State St, Madison, WI 53706	608-264-6400 http://www.wisconsinhistory.org/libraryarchives		

Map Detail

Publication: Moorhead, MN

County:



Date: Jun 1884

Revised:

Republished:

Map Type: Fire Insurance

Sheets: 4

Publisher: Sanborn Map & Publishing Co.

Publication
Notes:

Map Availability

Digital Locations

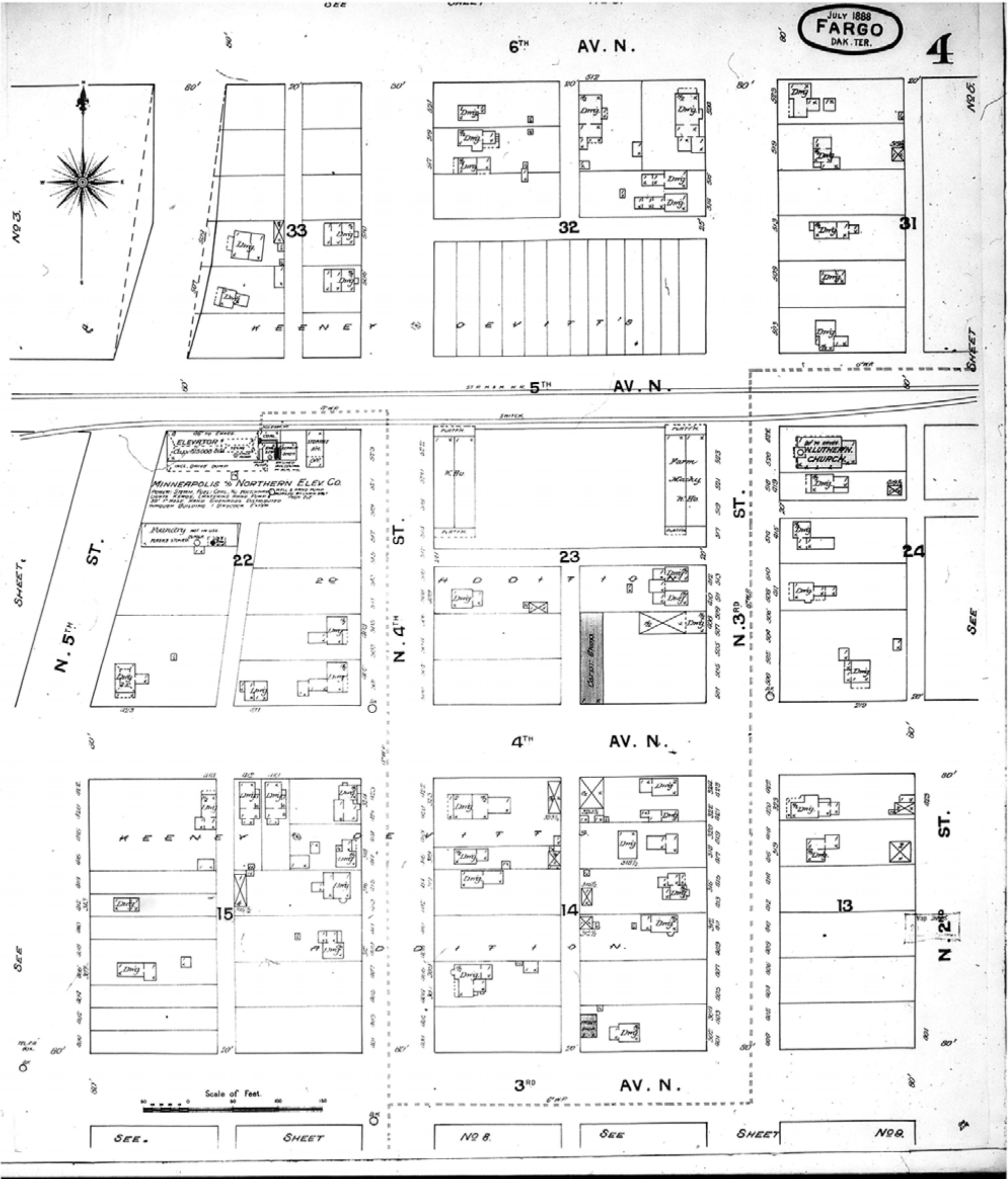
Public Domain Fire Insurance Maps by HIG	Format:	Off-line access
Digital Sanborn Maps 1867-1970 by Proquest	Format: B&W	Access through subscribing library. See location report below.
Sanborn Library, LLC (EDR)	Format: B&W	Offline only

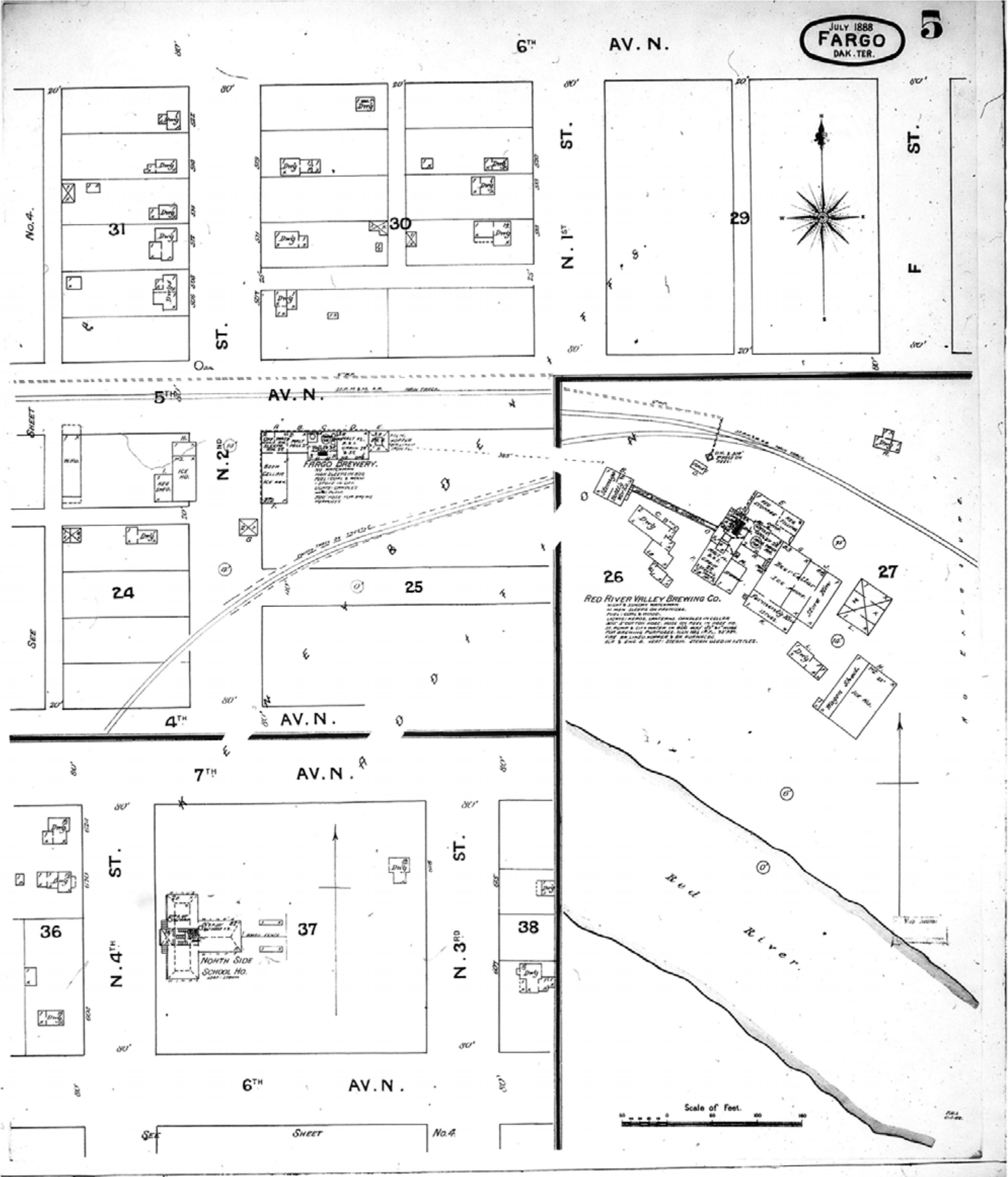
Paper Locations

Library of Congress - Geography & Maps 101 Independence Avenue, SE, Washington, DC 20540 202-707-6277	http://www.loc.gov/rr/geogmap/
Minnesota Historical Society 345 W. Kellogg Blvd., Saint Paul, MN 55102 651-259-3000	http://www.mnhs.org

Microfilm Locations

Title: Sanborn Fire Insurance Maps 1867-1950 - Minnesota		Publisher: Chadwyck-Healey	Reel MN12
Library of Congress - Geography & Maps 101 Independence Avenue, SE, Washington,	202-707-6277 http://www.loc.gov/rr/geogmap/		
Center for Research Libraries 6050 S. Kenwood Avenue, Chicago, IL 60637	773-955-4545 http://crl.edu/		
Library of Michigan 702 W. Kalamazoo St., Lansing, MI 48909	517-373-1580 http://www.michigan.gov/hal/0,1607,7-160-17445_19270---,00.html		
Hennepin County Library 300 Nicollet Mall, Minneapolis, MN 55401	612-630-6000 http://www.hclib.org		
University of Minnesota 309 19th Ave. S., Minneapolis, MN 55455	612-624-4549 http://www.lib.umn.edu/		
Minnesota Historical Society 345 W. Kellogg Blvd., Saint Paul, MN 55102	651-259-3000 http://www.mnhs.org		
Cincinnati Public Library 800 Vine St, Cincinnati, OH 45202	513-369-6900 http://www.cincinnati.library.org/		
Wisconsin Historical Society 816 State St, Madison, WI 53706	608-264-6400 http://www.wisconsinhistory.org/libraryarchives		

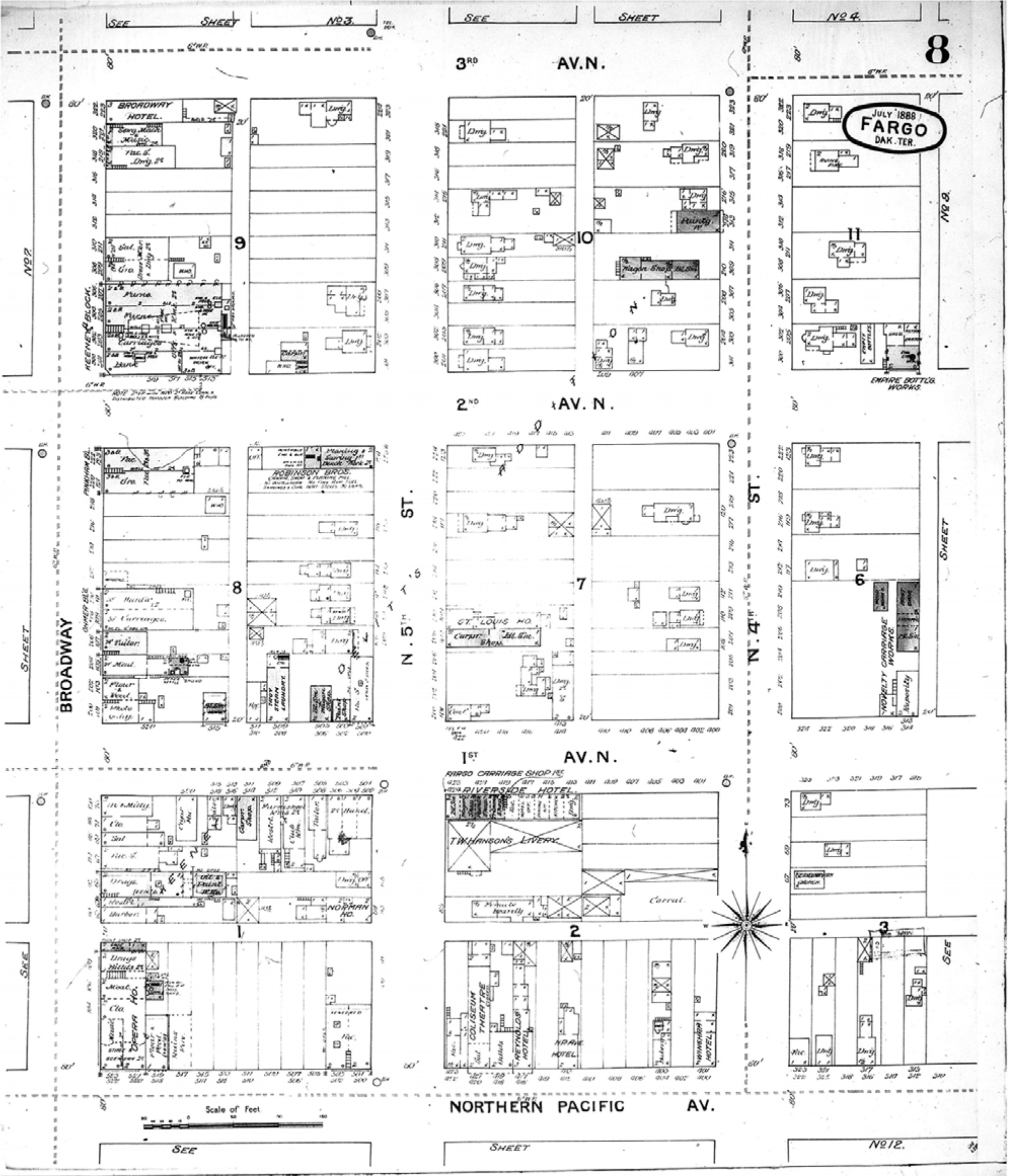




Map Type: Fire Insurance
Publisher: Sanborn Map & Publishing Co.
Map Date: July 1888
Revised Date:
Republished:
Sheet Number: 5

1888
Fargo, ND

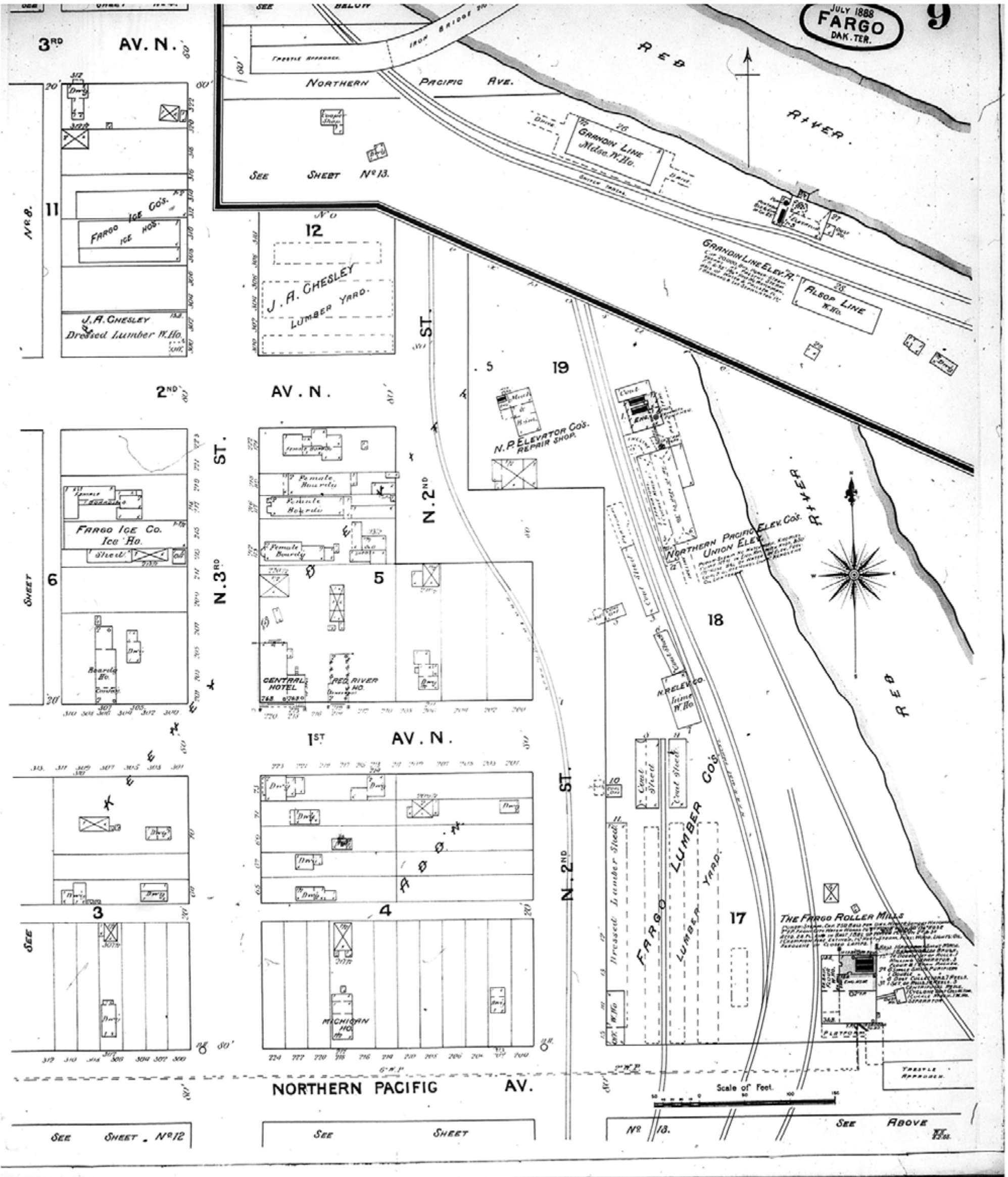
Digital Images Created By
Historical Information Gatherers, Inc.
HIG Project No. 121561
©2012 Historical Information Gatherers, Inc.

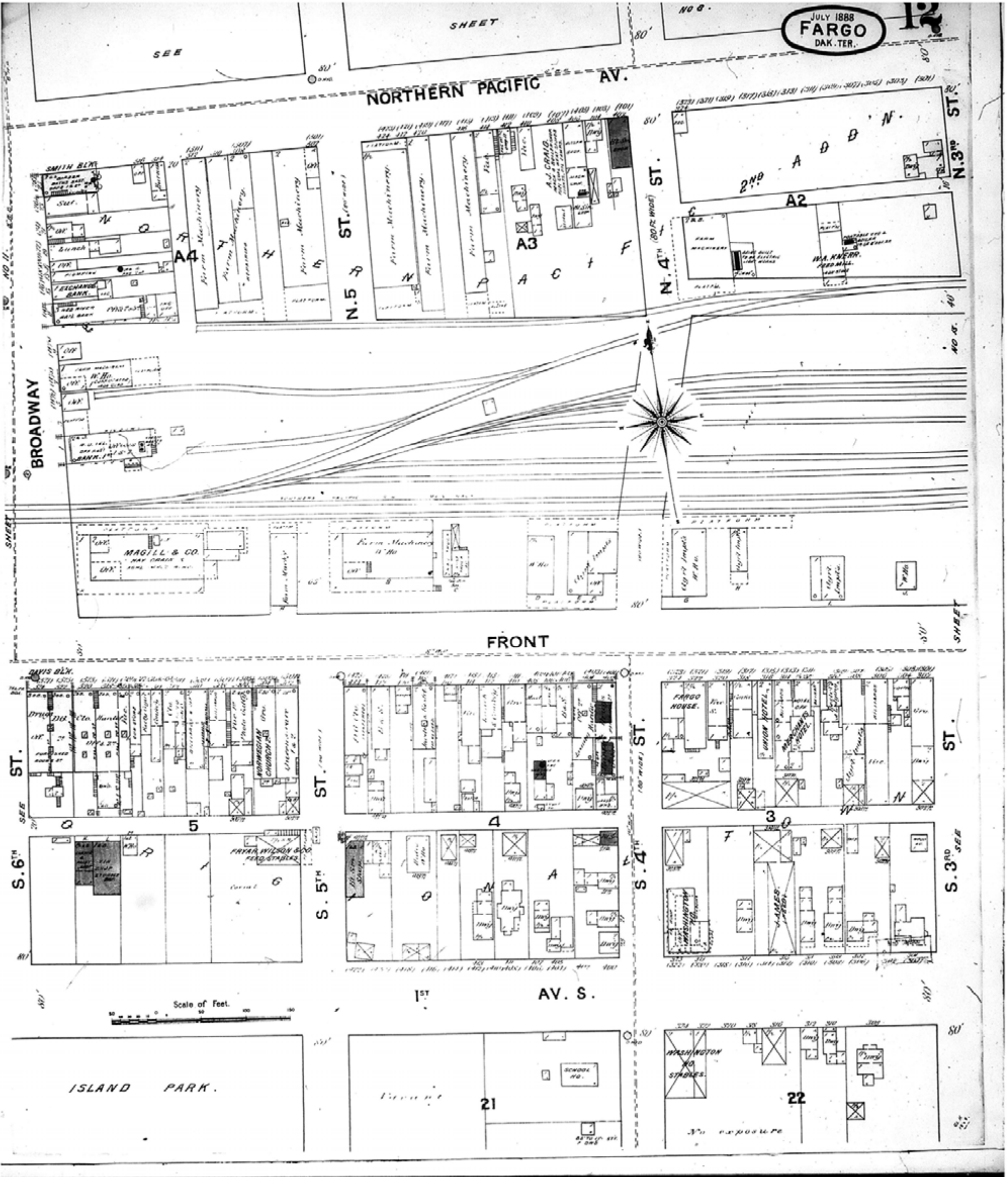


Map Type: Fire Insurance
Publisher: Sanborn Map & Publishing Co.
Map Date: July 1888
Revised Date:
Republished:
Sheet Number: 8

1888
Fargo, ND

Digital Images Created By
Historical Information Gatherers, Inc.
HIG Project No. 121561
©2012 Historical Information Gatherers, Inc.

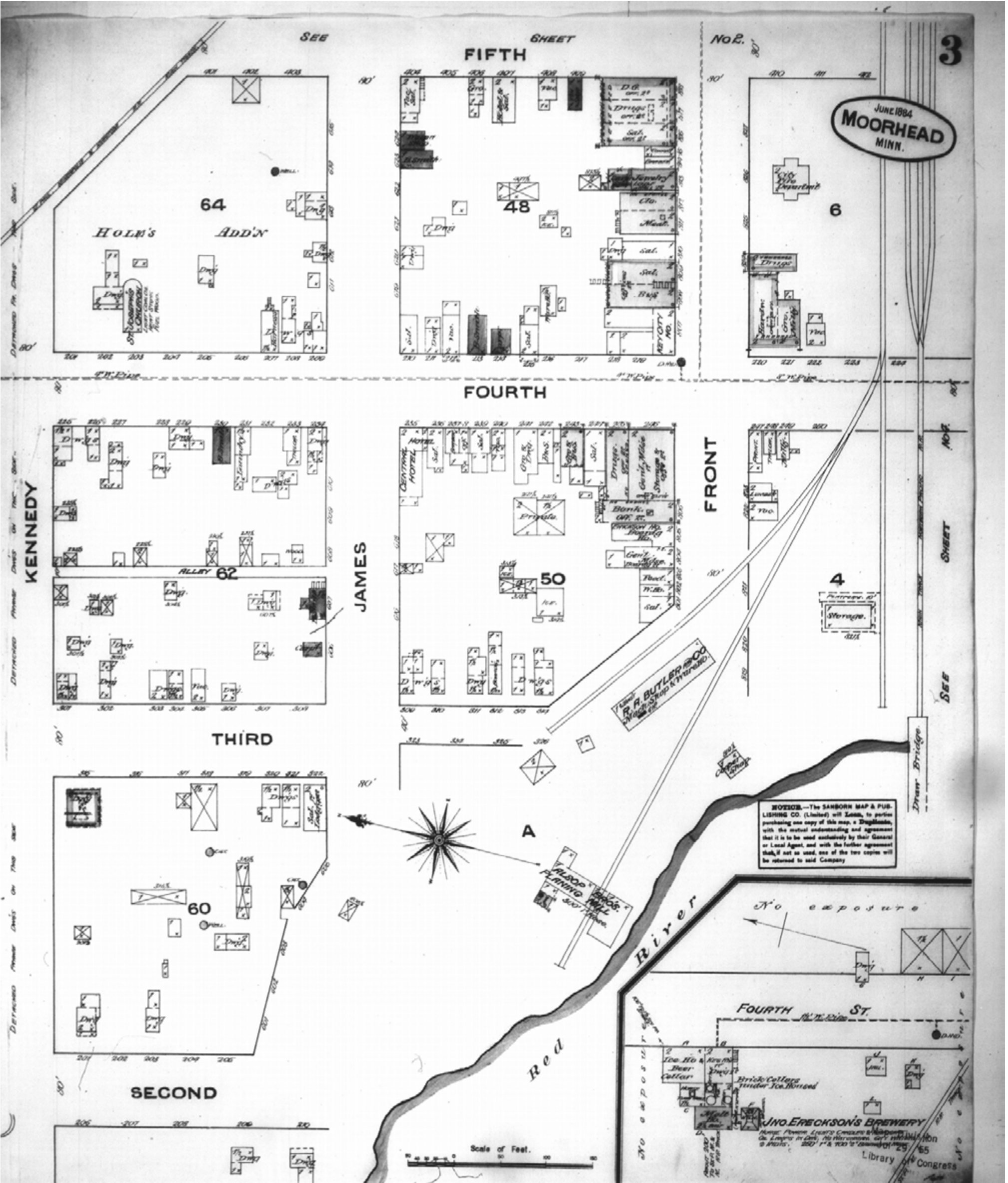





Map Type: Fire Insurance
Publisher: Sanborn Map & Publishing Co.
Map Date: July 1888
Revised Date:
Republished:
Sheet Number: 12

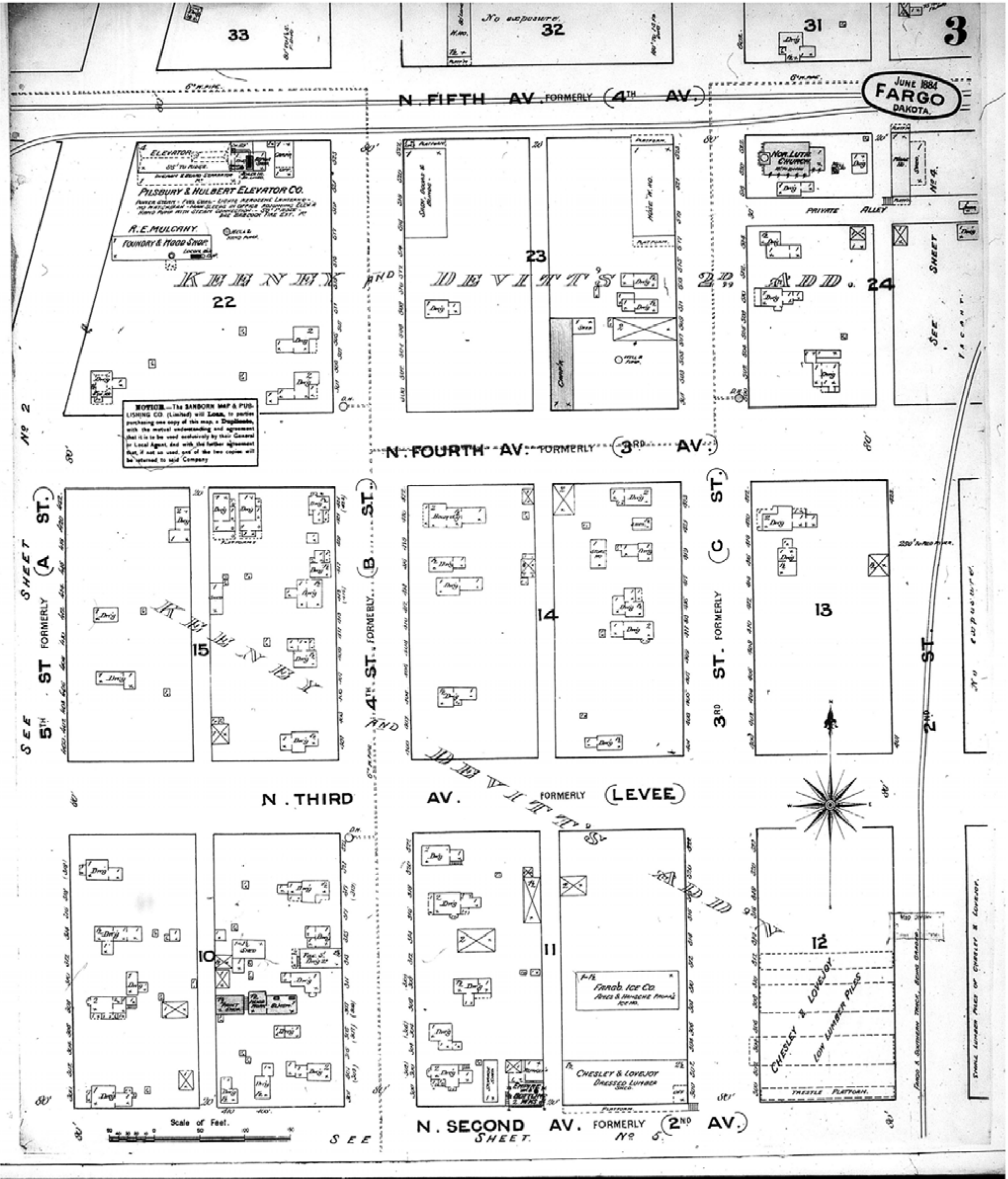
1888
Fargo, ND


Digital Images Created By
Historical Information Gatherers, Inc.
HIG Project No. 121561
©2012 Historical Information Gatherers, Inc.

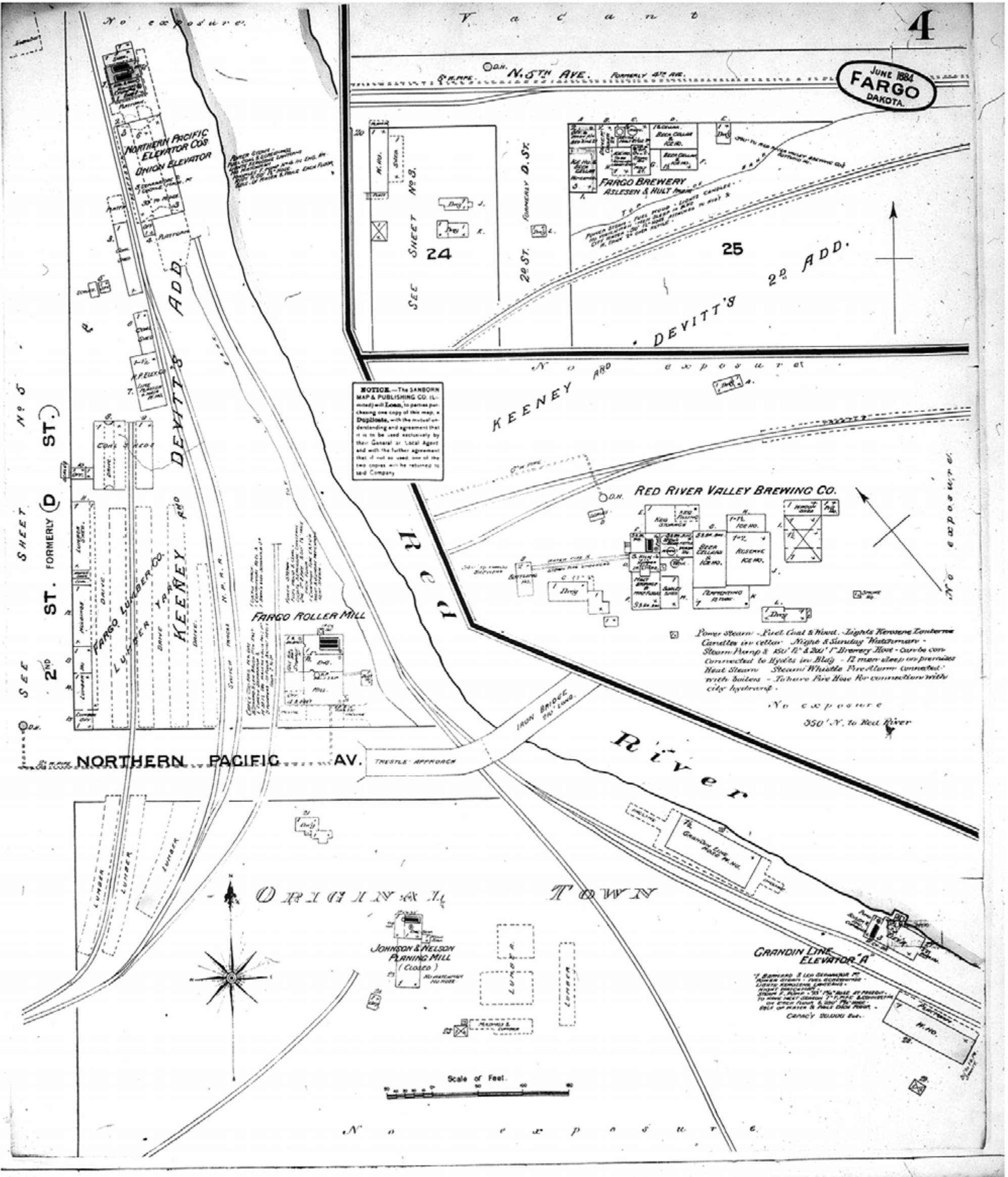


www.historicalinfo.com


	Map Type: Fire Insurance Publisher: Sanborn Map & Publishing Co.	1884	Digital Images Created By Historical Information Gatherers, Inc. HIG Project No. 121561 ©2012 Historical Information Gatherers, Inc.
	Map Date: June 1884 Revised Date: Republished: Sheet Number: 3	Moorhead, MN	

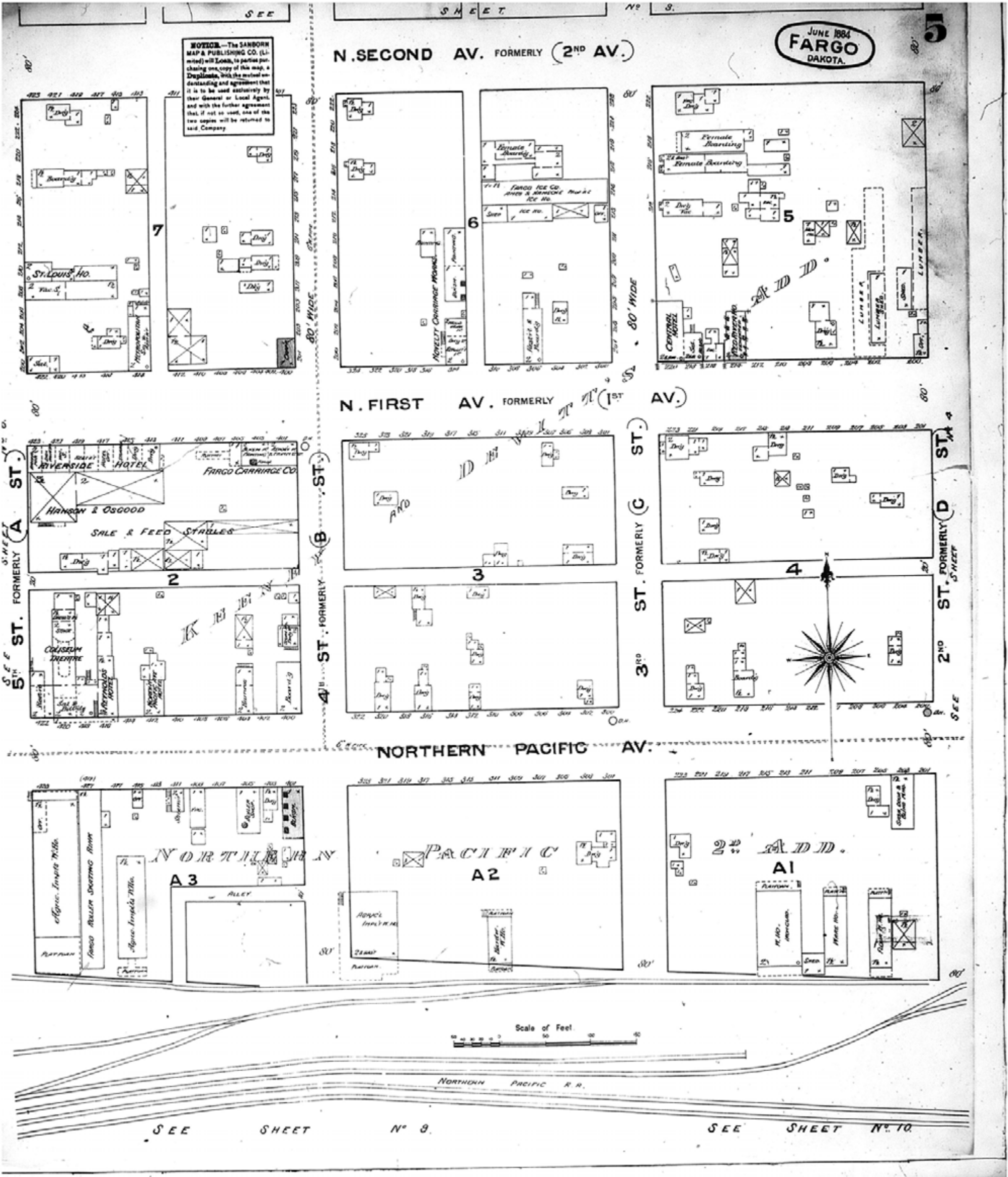


 <p>HISTORICAL INFORMATION GATHERERS, INC.</p>	Map Type: Fire Insurance Publisher: Sanborn Map & Publishing Co.	1884	Digital Images Created By Historical Information Gatherers, Inc. HIG Project No. 121561 ©2012 Historical Information Gatherers, Inc.
	Map Date: June 1884 Revised Date: Republished: Sheet Number: 3	Fargo, ND	



www.historicalinfo.com

	Map Type: Fire Insurance Publisher: Sanborn Map & Publishing Co.	1884	Digital Images Created By Historical Information Gatherers, Inc. HIG Project No. 121561 ©2012 Historical Information Gatherers, Inc.
	Map Date: June 1884 Revised Date: Republished: Sheet Number: 4	Fargo, ND	



	Map Type: Fire Insurance Publisher: Sanborn Map & Publishing Co.	1884	Digital Images Created By Historical Information Gatherers, Inc. HIG Project No. 121561 ©2012 Historical Information Gatherers, Inc.
	Map Date: June 1884 Revised Date: Republished: Sheet Number: 5	Fargo, ND	

