

Map Type: Fire Insurance  
Publisher: Sanborn Map Co.  
  
Map Date: 1929  
Revised Date:  
Republished:  
Sheet Number: 4

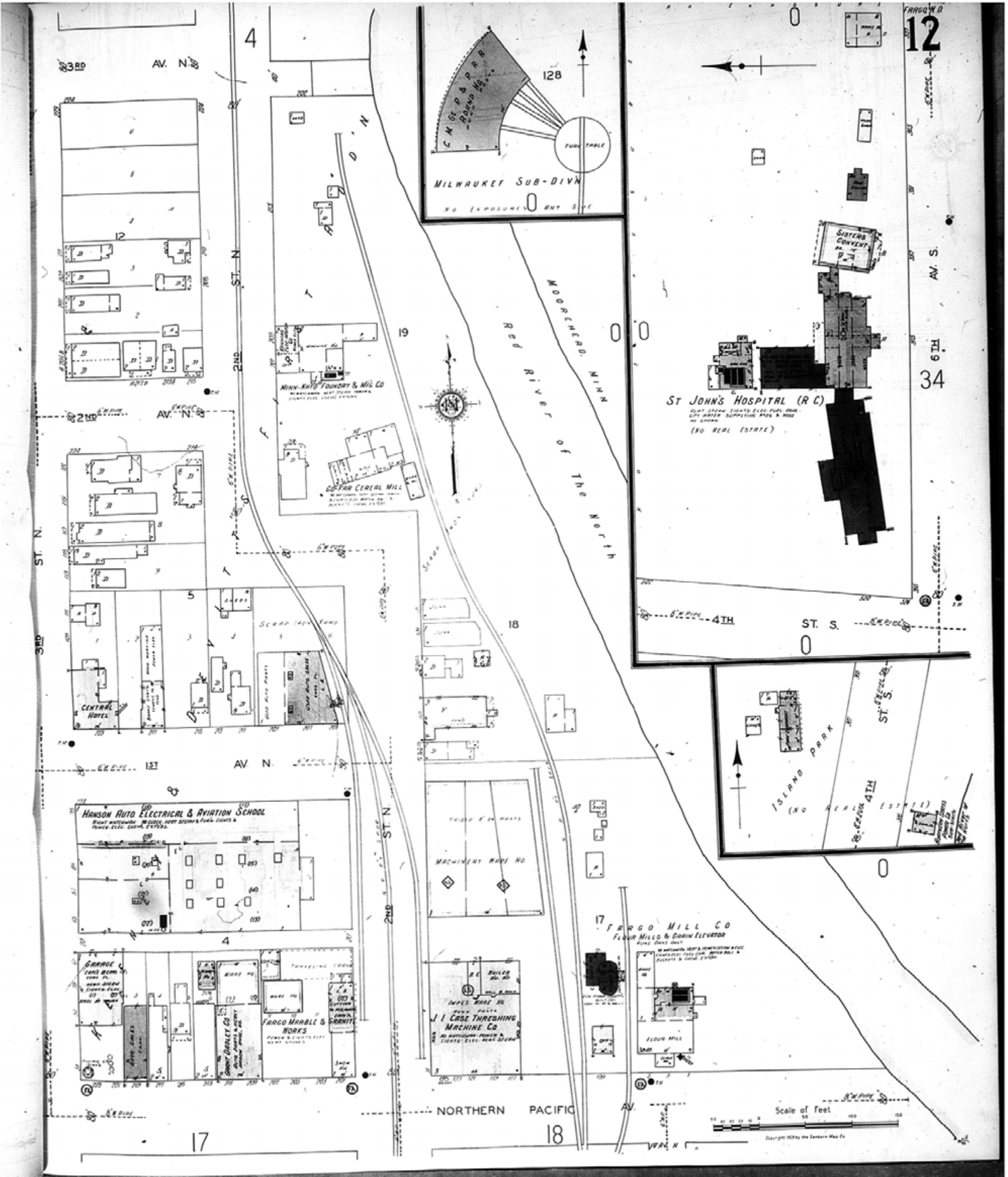
1929  
  
Fargo, ND

Digital Images Created By  
Historical Information Gatherers, Inc.  
  
HIG Project No. 121561  
  
©2012 Historical Information Gatherers, Inc.

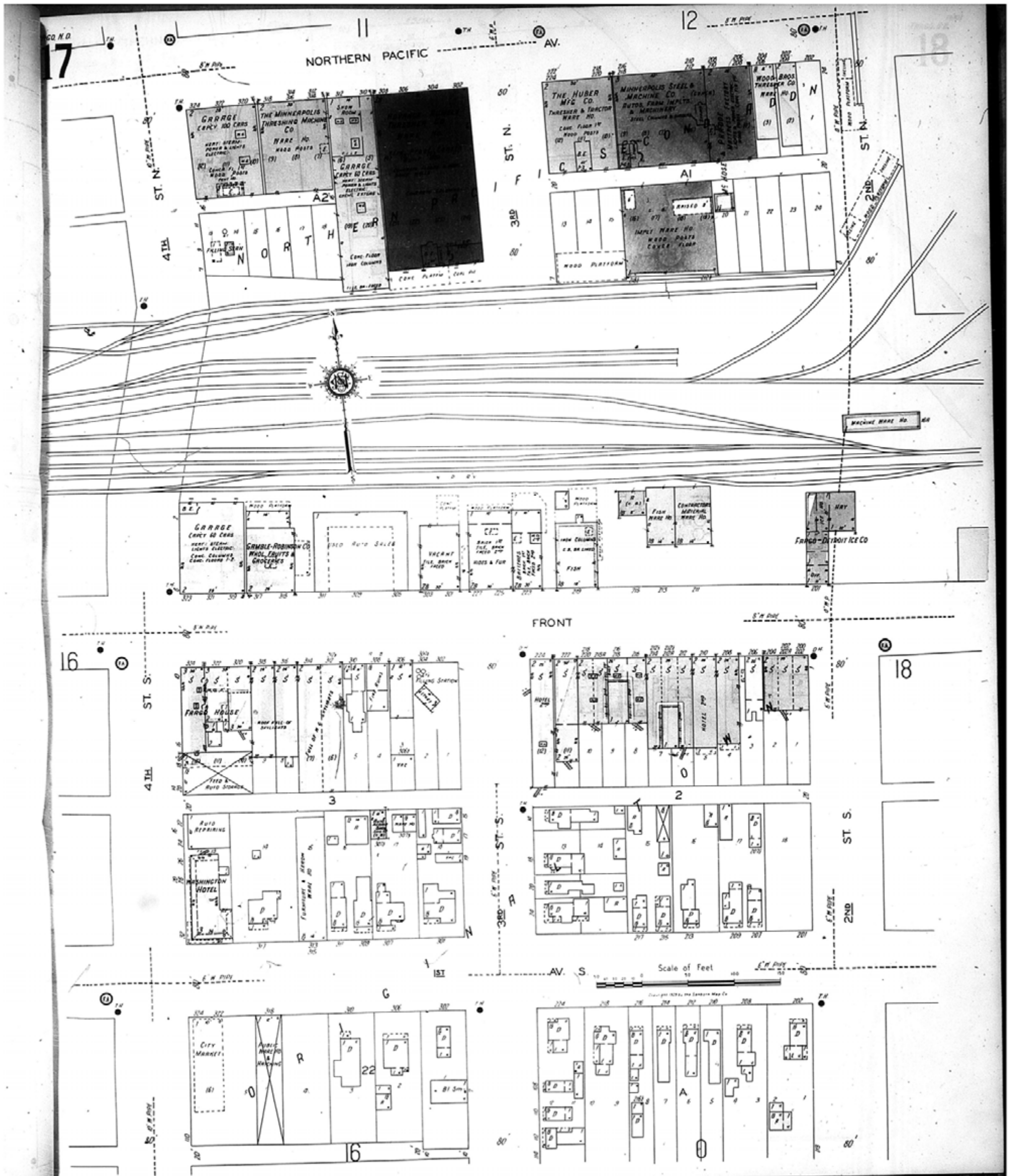










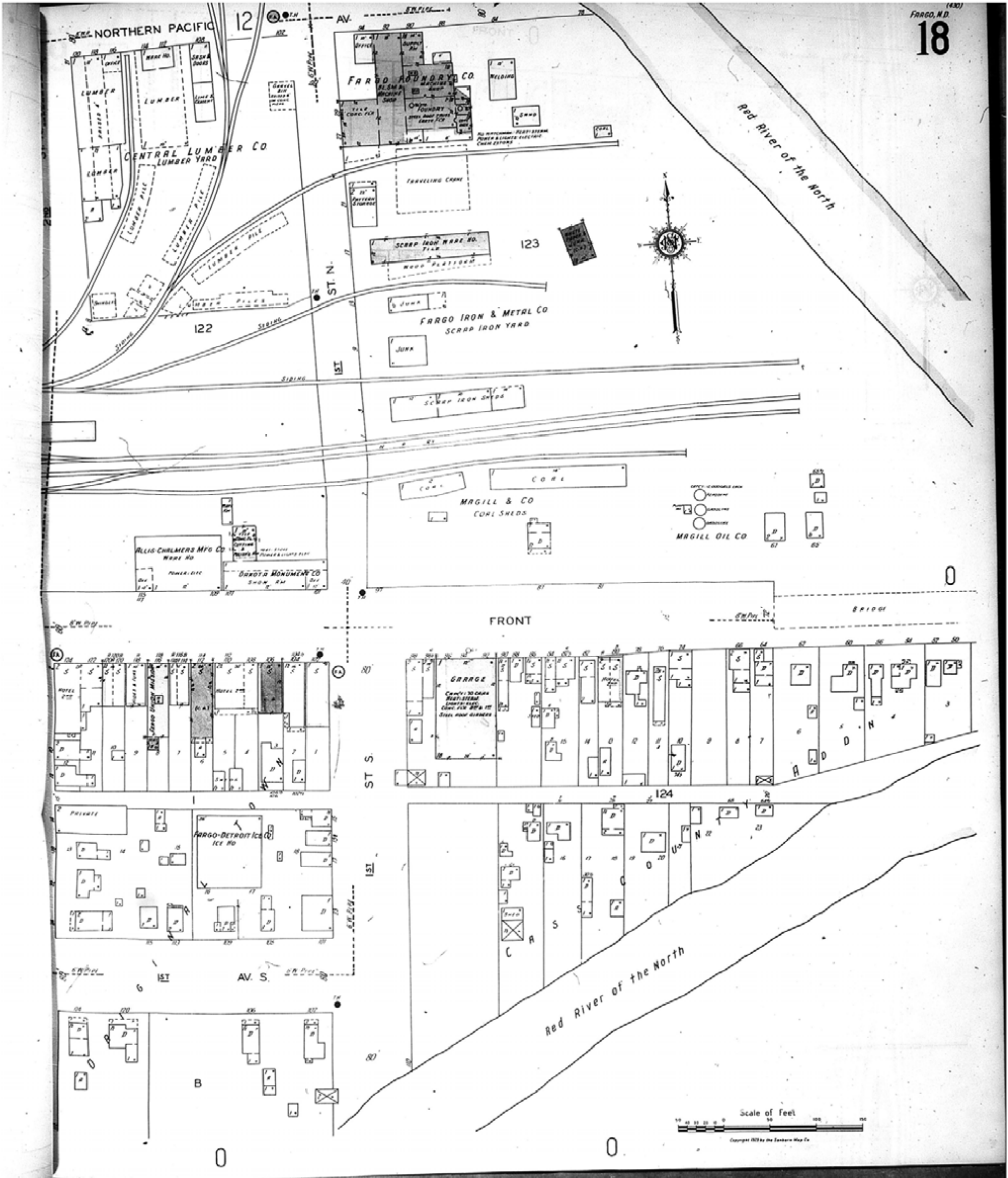


Map Type: Fire Insurance  
Publisher: Sanborn Map Co.  
Map Date: 1929  
Revised Date:  
Republished:  
Sheet Number: 17

1929  
Fargo, ND

Digital Images Created By  
Historical Information Gatherers, Inc.  
HIG Project No. 121561  
©2012 Historical Information Gatherers, Inc.



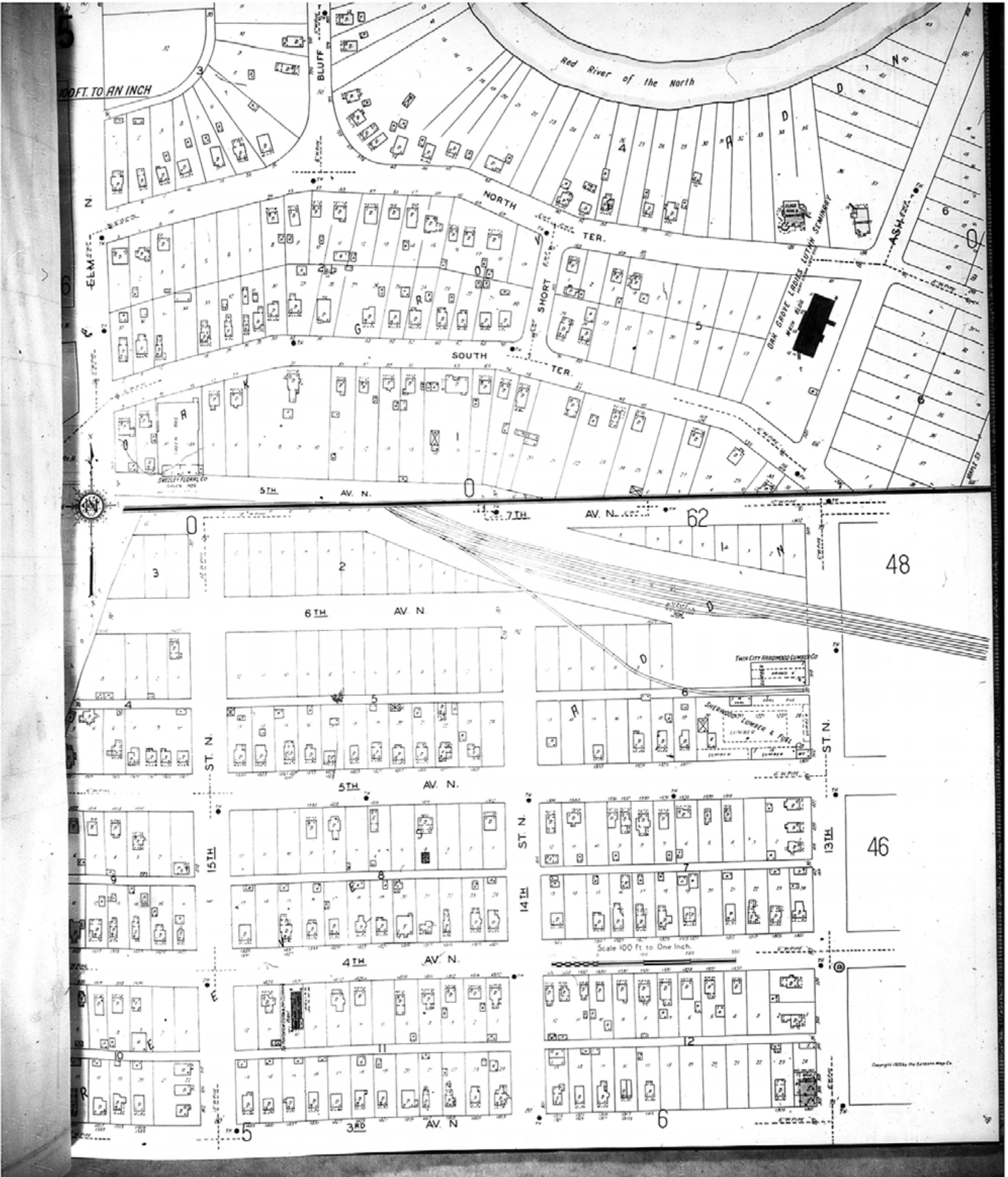


Map Type: Fire Insurance  
Publisher: Sanborn Map Co.  
Map Date: 1929  
Revised Date:  
Republished:  
Sheet Number: 18

1929  
Fargo, ND

Digital Images Created By  
Historical Information Gatherers, Inc.  
HIG Project No. 121561  
©2012 Historical Information Gatherers, Inc.





[www.historicalinfo.com](http://www.historicalinfo.com)




Map Type: Fire Insurance  
Publisher: Sanborn Map Co.  
  
Map Date: 1929  
Revised Date:  
Republished:  
Sheet Number: 45

1929  
  
Fargo, ND

Digital Images Created By  
Historical Information Gatherers, Inc.  
  
HIG Project No. 121561  
  
©2012 Historical Information Gatherers, Inc.














Map Type: Fire Insurance  
Publisher: Sanborn Map Co.  
  
Map Date: 1929  
Revised Date:  
Republished:  
Sheet Number: 57

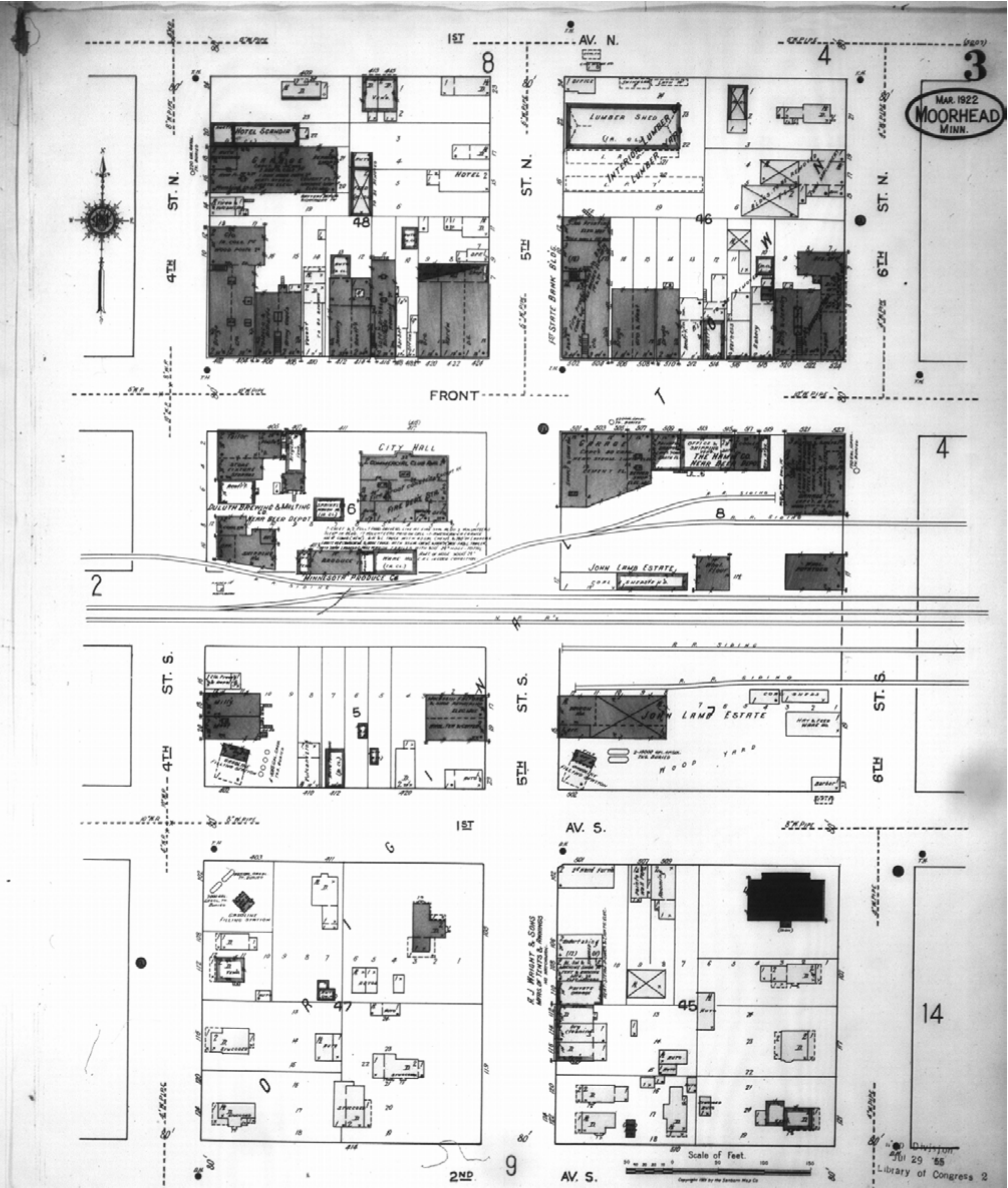
1929  
  
Fargo, ND

Digital Images Created By  
Historical Information Gatherers, Inc.  
  
HIG Project No. 121561  
  
©2012 Historical Information Gatherers, Inc.






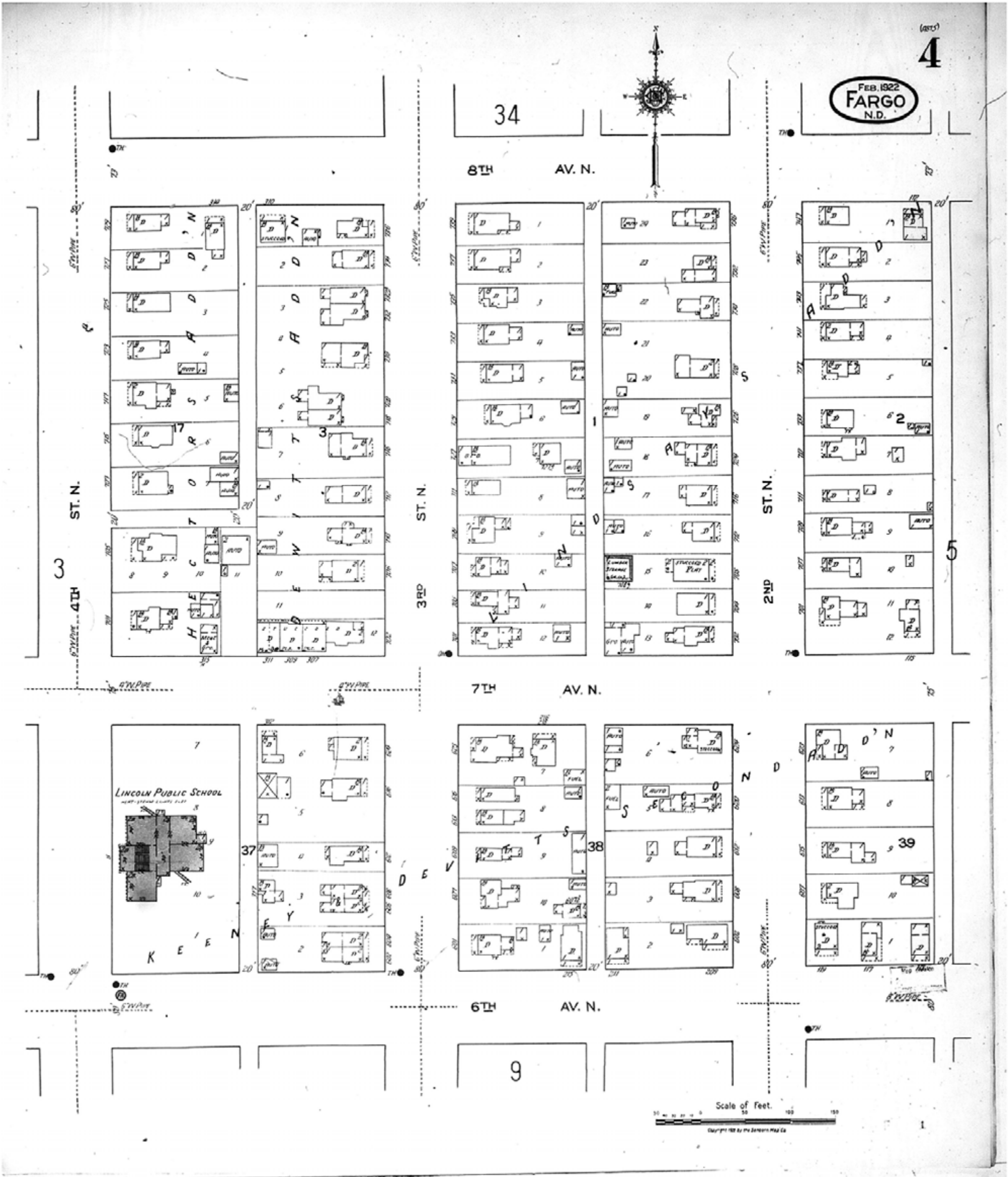




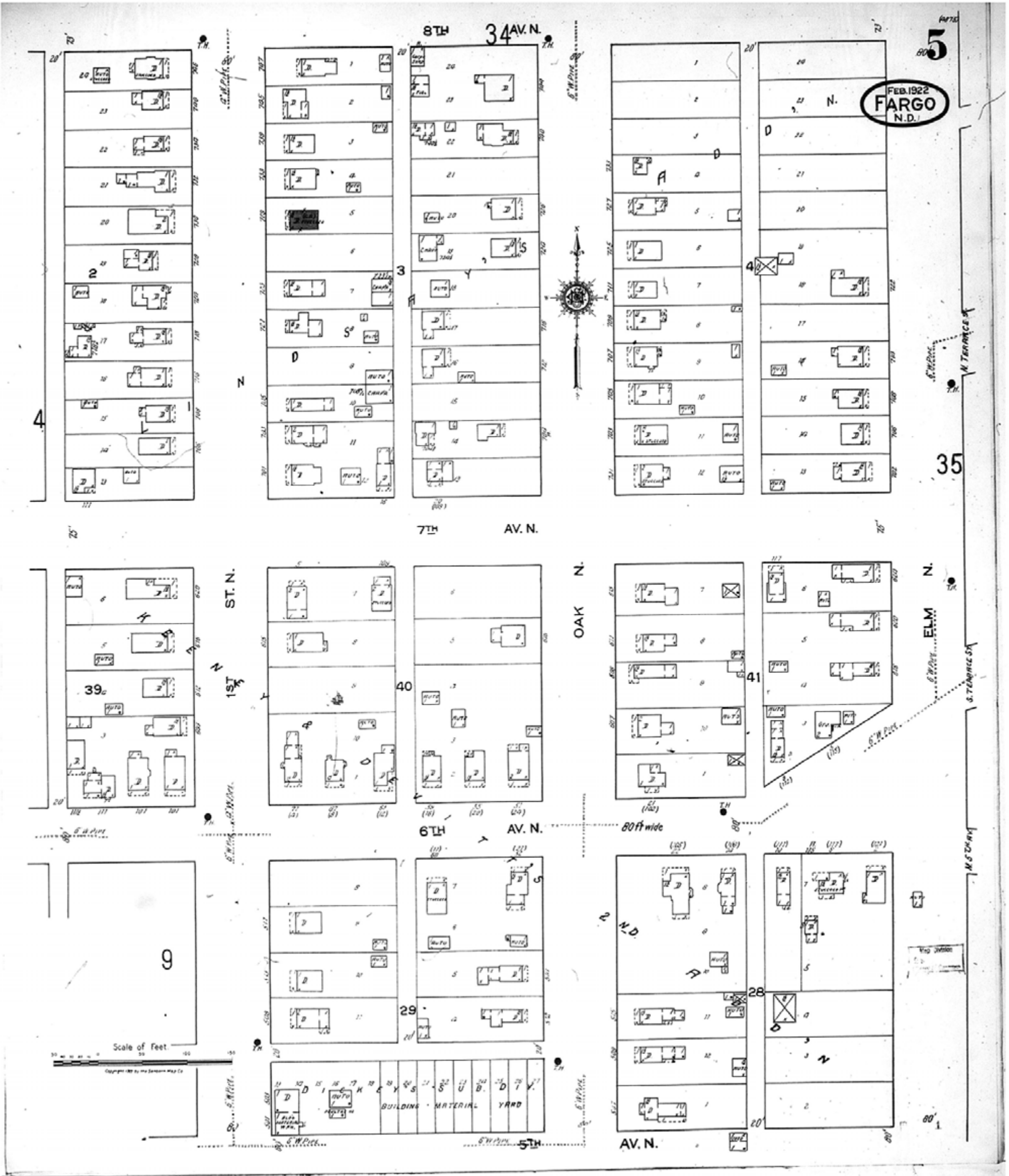
[www.historicalinfo.com](http://www.historicalinfo.com)

	<p>Map Type: Fire Insurance Publisher: Sanborn Map Co.</p>	<p>1922</p>	<p>Digital Images Created By Historical Information Gatherers, Inc.</p>
	<p>Map Date: March 1922 Revised Date: Republished: Sheet Number: 3</p>	<p>Moorhead, MN</p>	<p>HIG Project No. 121561 ©2012 Historical Information Gatherers, Inc.</p>







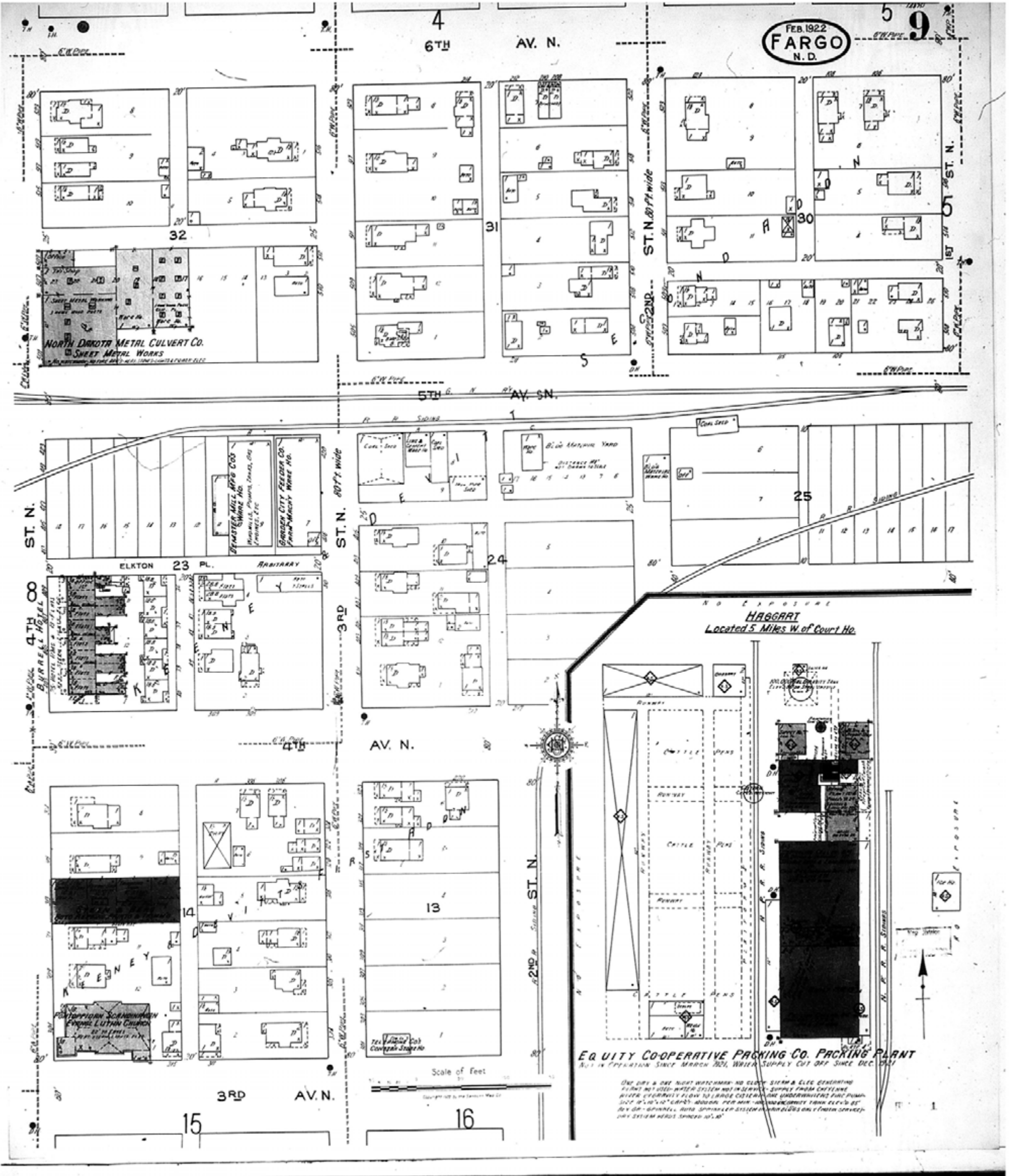


Map Type: Fire Insurance  
Publisher: Sanborn Map Co.  
  
Map Date: February 1922  
Revised Date:  
Republished:  
Sheet Number: 5

1922  
  
Fargo, ND

Digital Images Created By  
Historical Information Gatherers, Inc.  
  
HIG Project No. 121561  
  
©2012 Historical Information Gatherers, Inc.



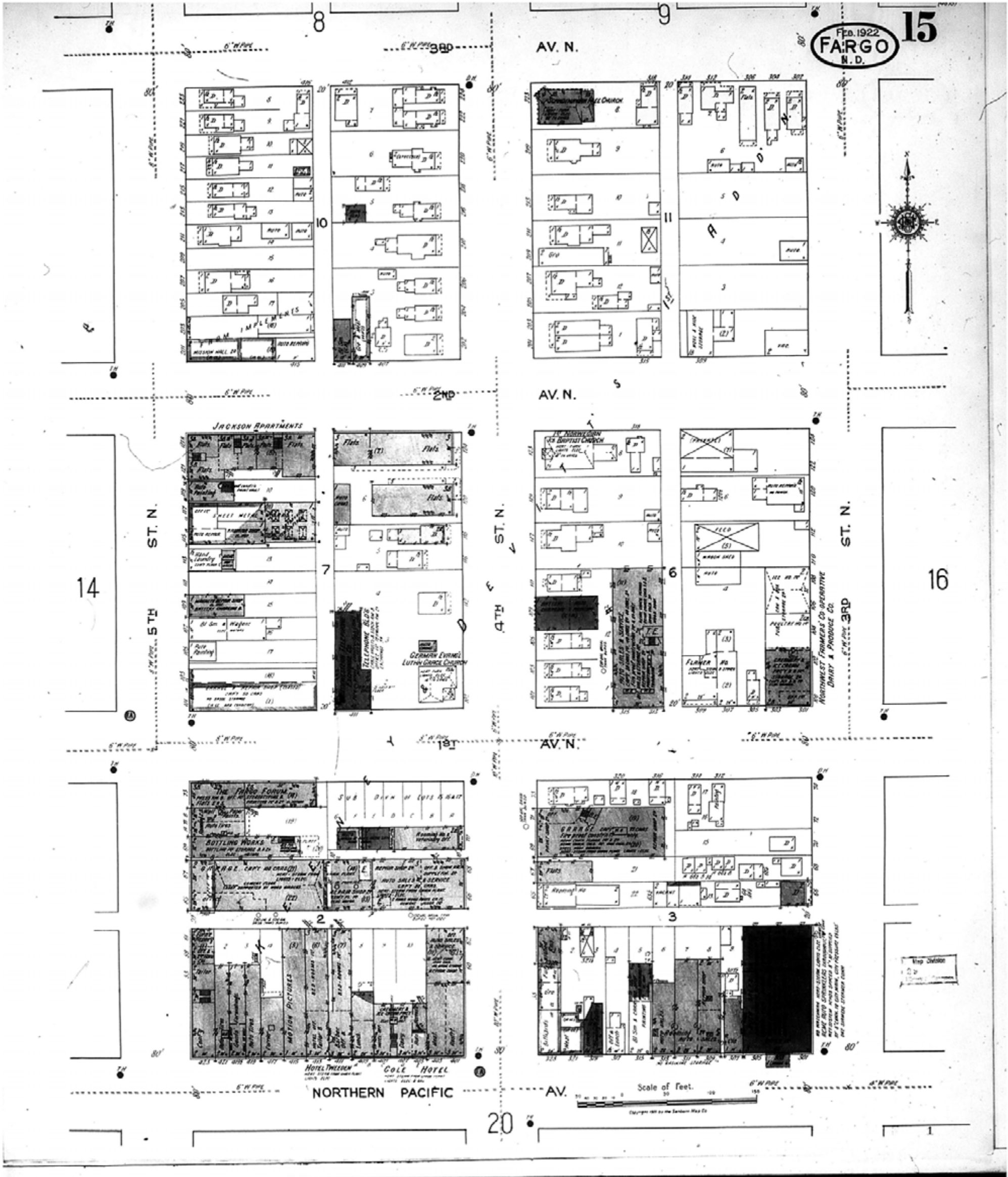


Map Type: Fire Insurance  
Publisher: Sanborn Map Co.  
  
Map Date: February 1922  
Revised Date:  
Republished:  
Sheet Number: 9

1922  
  
Fargo, ND

Digital Images Created By  
Historical Information Gatherers, Inc.  
  
HIG Project No. 121561  
  
©2012 Historical Information Gatherers, Inc.

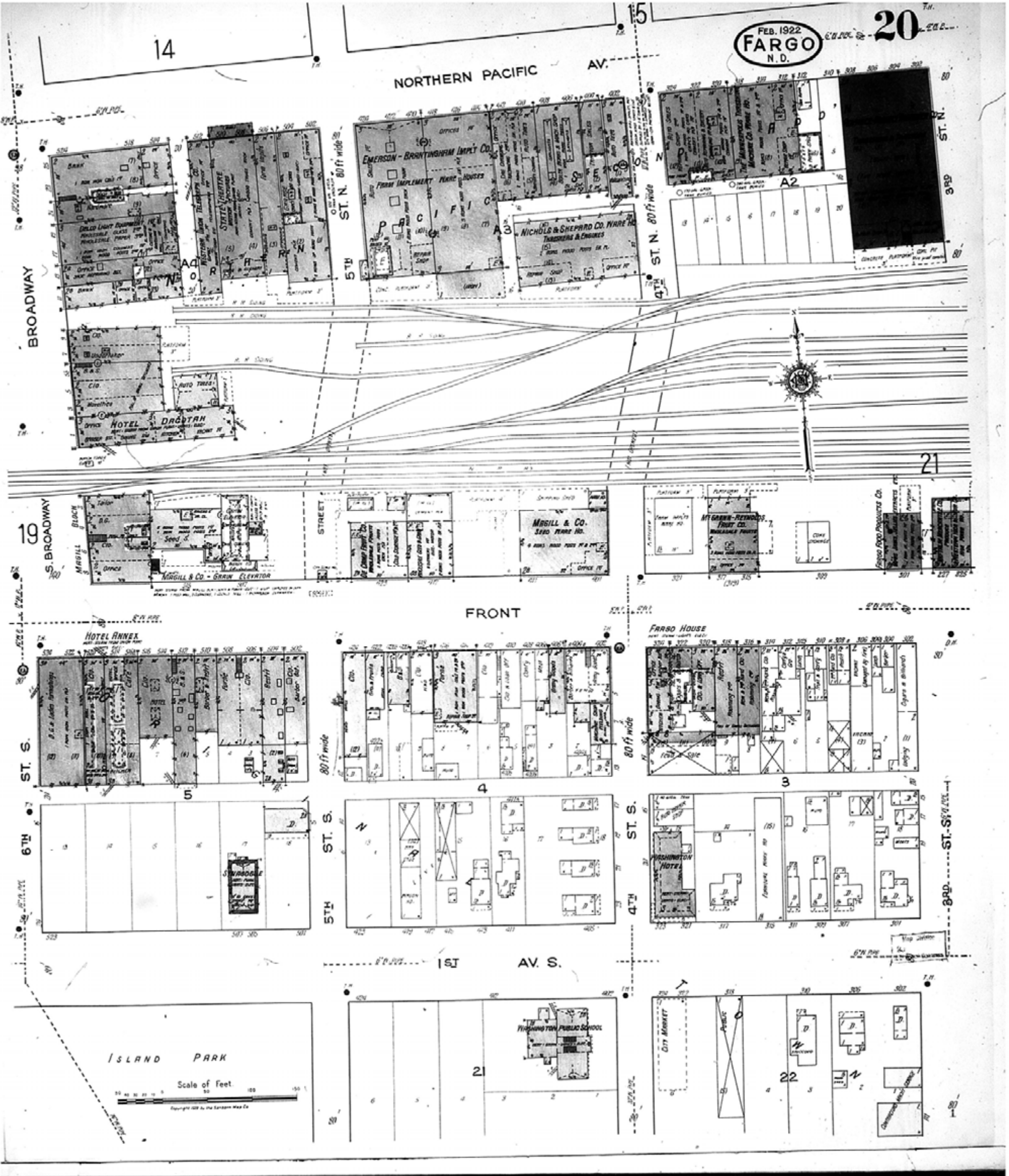












Map Type: Fire Insurance  
Publisher: Sanborn Map Co.  
Map Date: February 1922  
Revised Date:  
Republished:  
Sheet Number: 20


1922  
Fargo, ND

Digital Images Created By  
Historical Information Gatherers, Inc.  
HIG Project No. 121561  
©2012 Historical Information Gatherers, Inc.

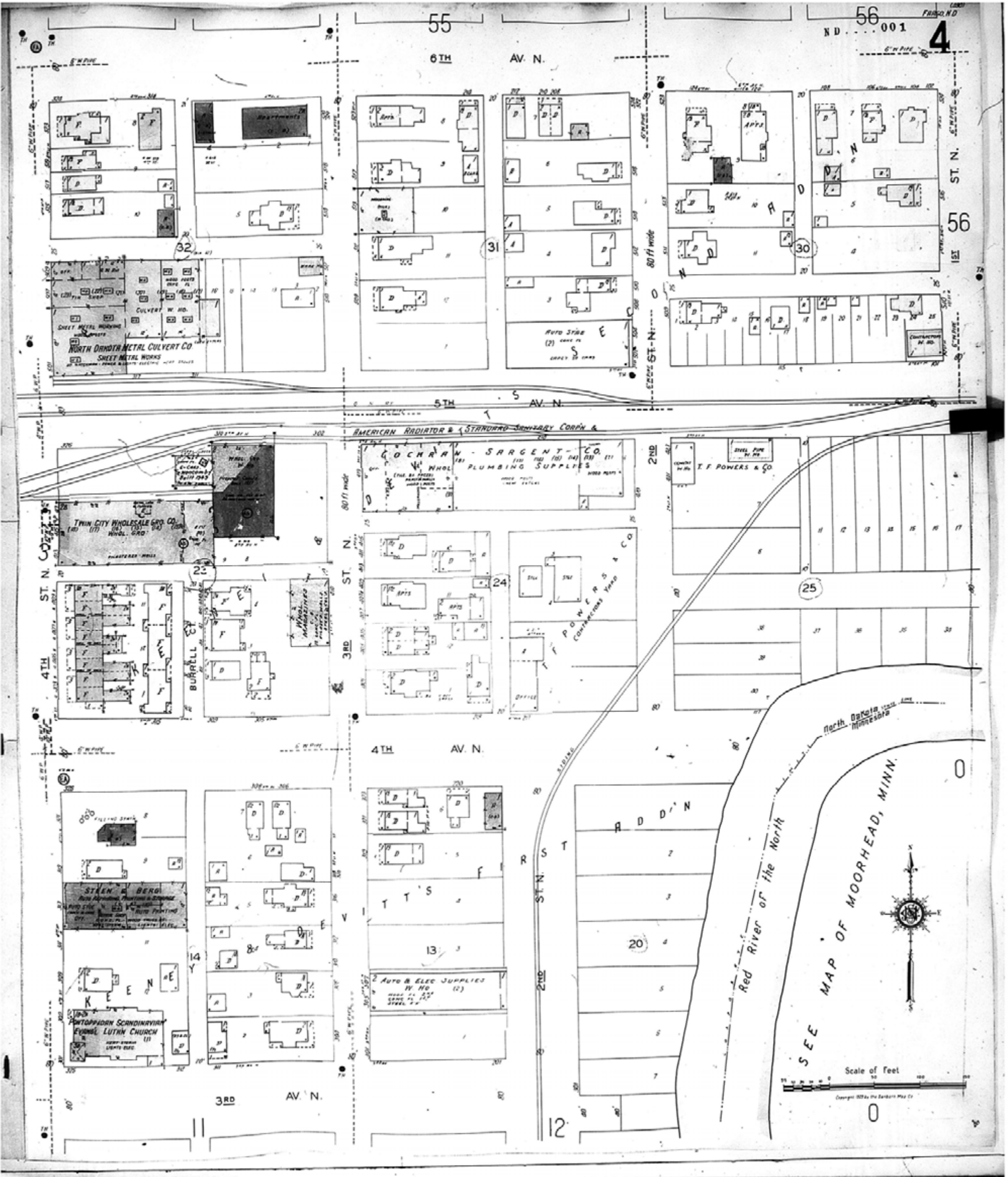




[www.historicalinfo.com](http://www.historicalinfo.com)

 <p>Map Type: Fire Insurance Publisher: Sanborn Map Co.</p> <p>Map Date: February 1922 Revised Date: Republished: Sheet Number: 35</p>	1922		Digital Images Created By Historical Information Gatherers, Inc.
	Fargo, ND		HIG Project No. 121561  ©2012 Historical Information Gatherers, Inc.



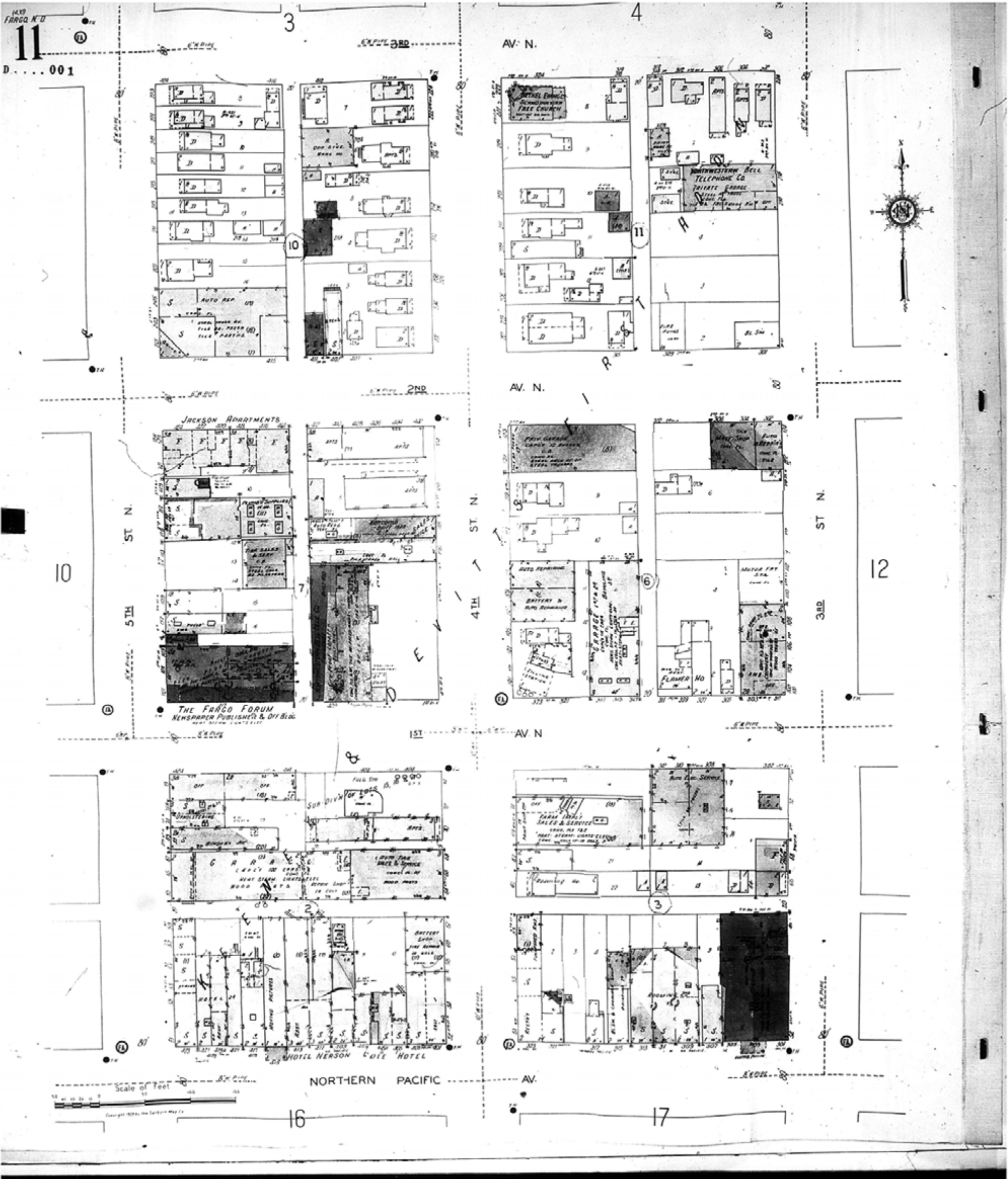


Map Type: Fire Insurance  
Publisher: Sanborn Map Co.  
  
Map Date: 1929  
Revised Date: January 1950  
Republished:  
Sheet Number: 4

1950  
  
Fargo, ND

Digital Images Created By  
Historical Information Gatherers, Inc.  
  
HIG Project No. 121561  
  
©2012 Historical Information Gatherers, Inc.



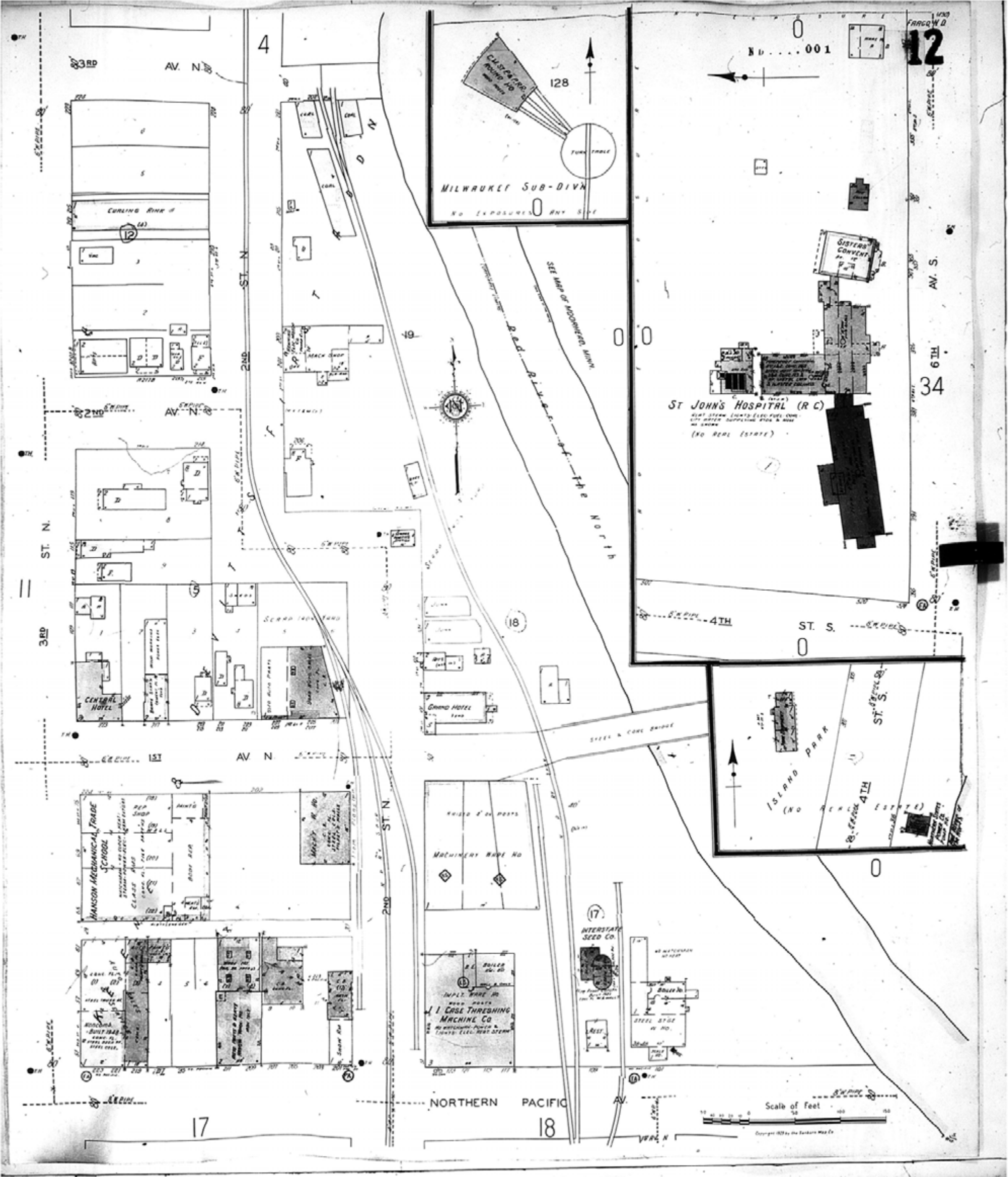


Map Type: Fire Insurance  
Publisher: Sanborn Map Co.  
  
Map Date: 1929  
Revised Date: January 1950  
Republished:  
Sheet Number: 11

1950  
  
Fargo, ND

Digital Images Created By  
Historical Information Gatherers, Inc.  
  
HIG Project No. 121561  
  
©2012 Historical Information Gatherers, Inc.



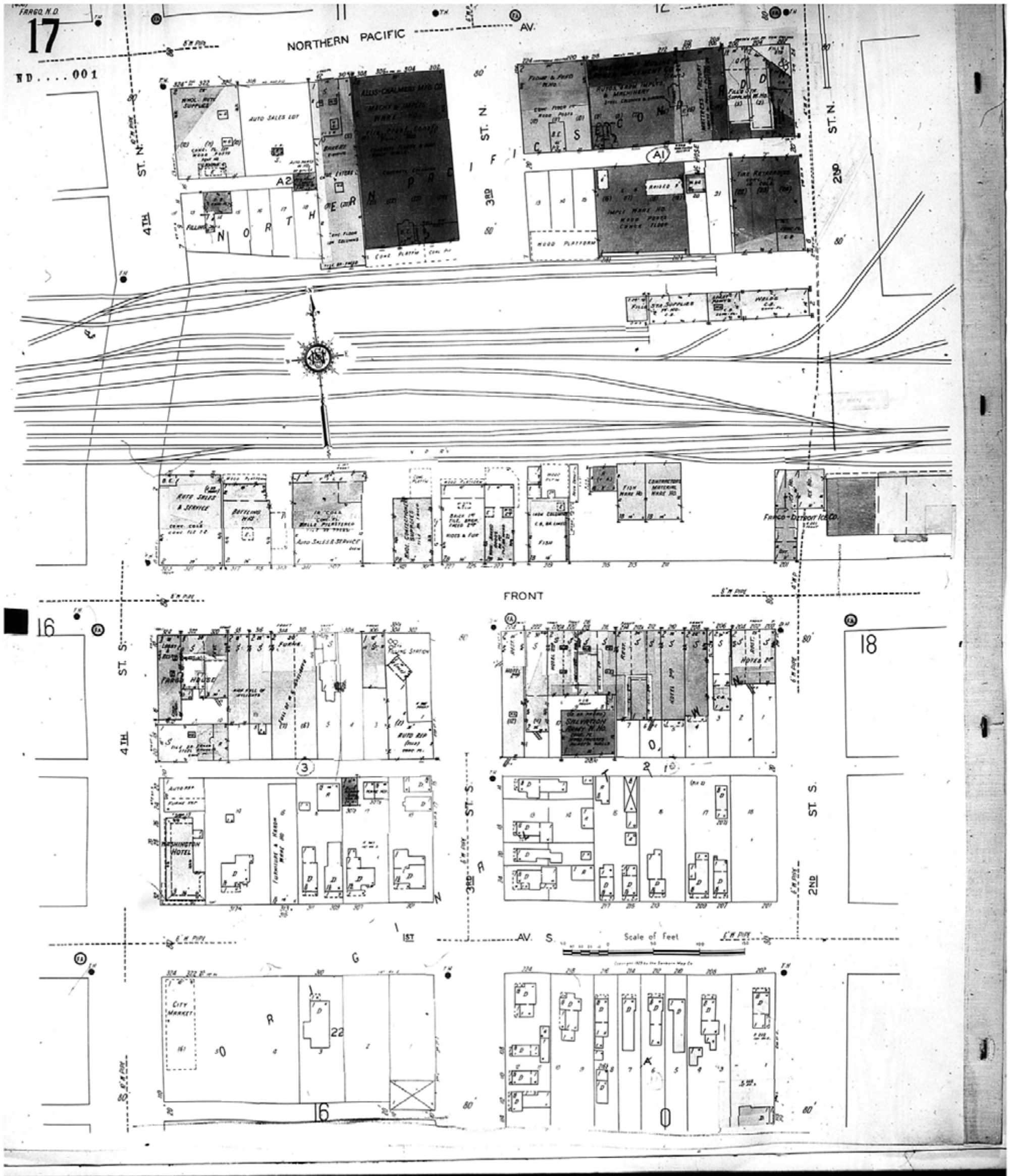


Map Type: Fire Insurance  
Publisher: Sanborn Map Co.  
  
Map Date: 1929  
Revised Date: January 1950  
Republished:  
Sheet Number: 12

1950  
  
Fargo, ND

Digital Images Created By  
Historical Information Gatherers, Inc.  
  
HIG Project No. 121561  
  
©2012 Historical Information Gatherers, Inc.





[www.historicalinfo.com](http://www.historicalinfo.com)



Map Type: Fire Insurance  
Publisher: Sanborn Map Co.

Map Date: 1929  
Revised Date: January 1950  
Republished:  
Sheet Number: 17

1950

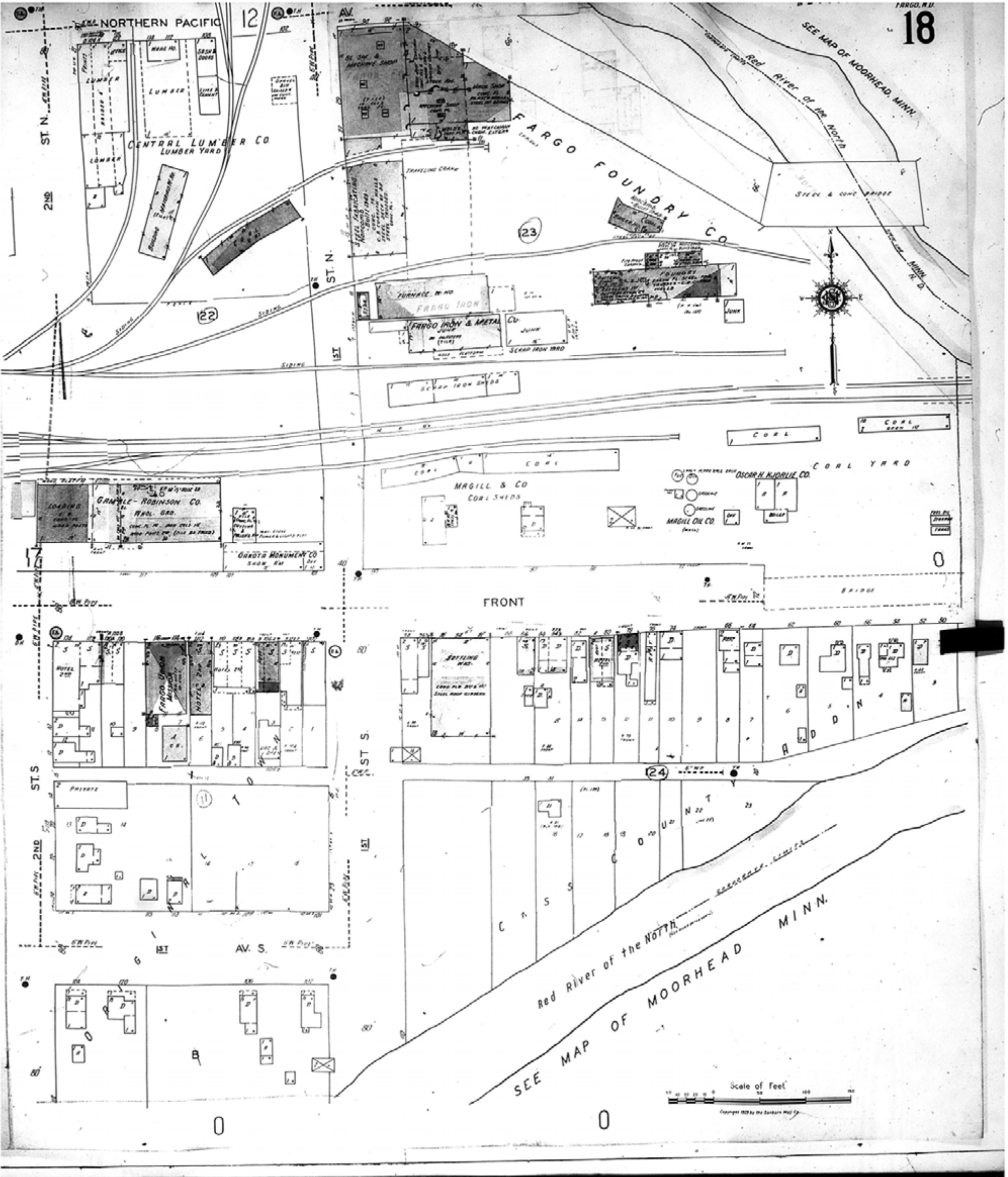
Fargo, ND


Digital Images Created By  
Historical Information Gatherers, Inc.

HIG Project No. 121561

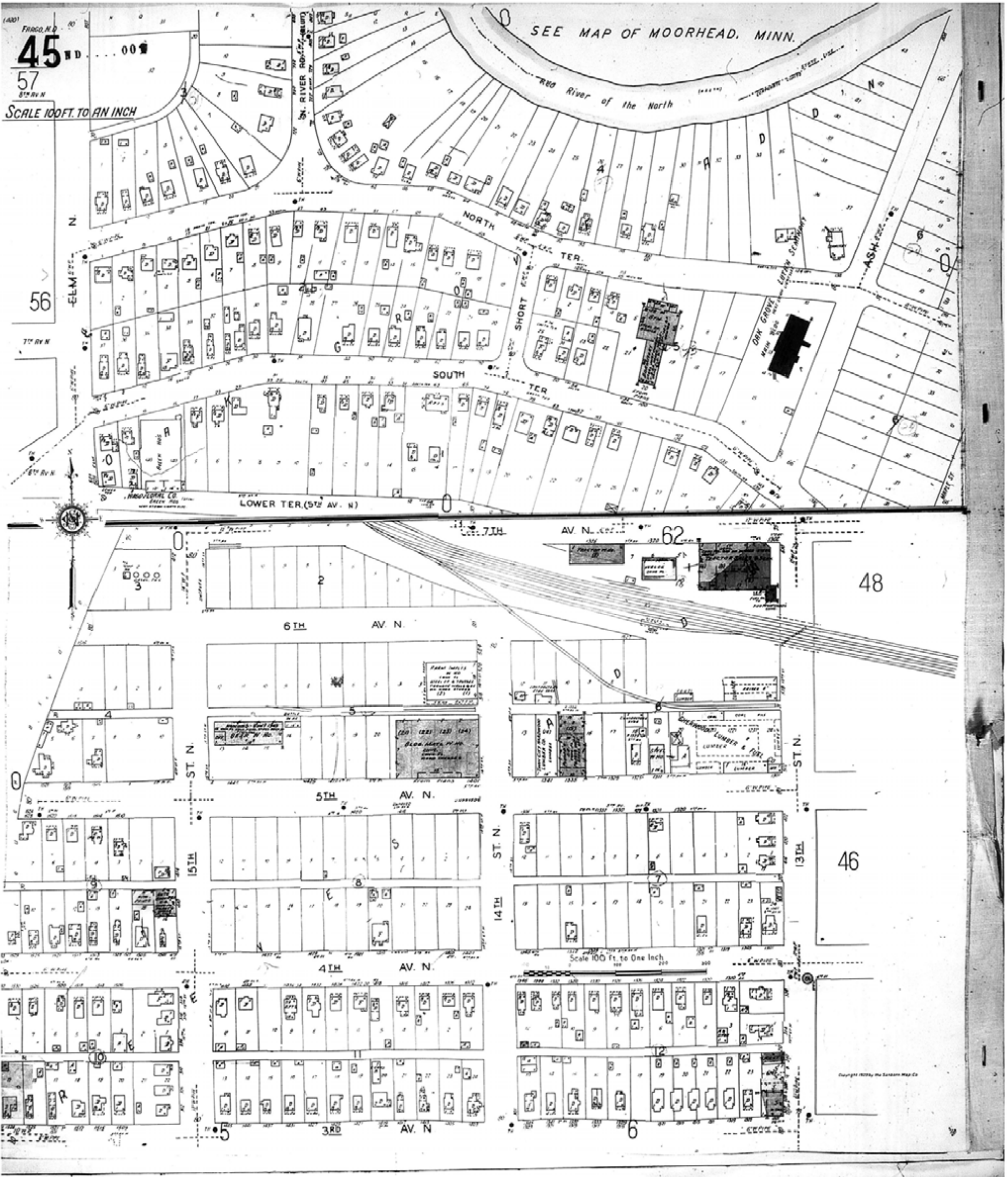
©2012 Historical Information Gatherers, Inc.





 <p>HISTORICAL INFORMATION GATHERERS, INC.</p>	<p>Map Type: Fire Insurance Publisher: Sanborn Map Co.</p> <p>Map Date: 1929 Revised Date: January 1950 Republished: Sheet Number: 18</p>	<p>1950</p> <p>Fargo, ND</p>	<p>Digital Images Created By Historical Information Gatherers, Inc.</p> <p>HIG Project No. 121561</p> <p>©2012 Historical Information Gatherers, Inc.</p>





[www.historicalinfo.com](http://www.historicalinfo.com)

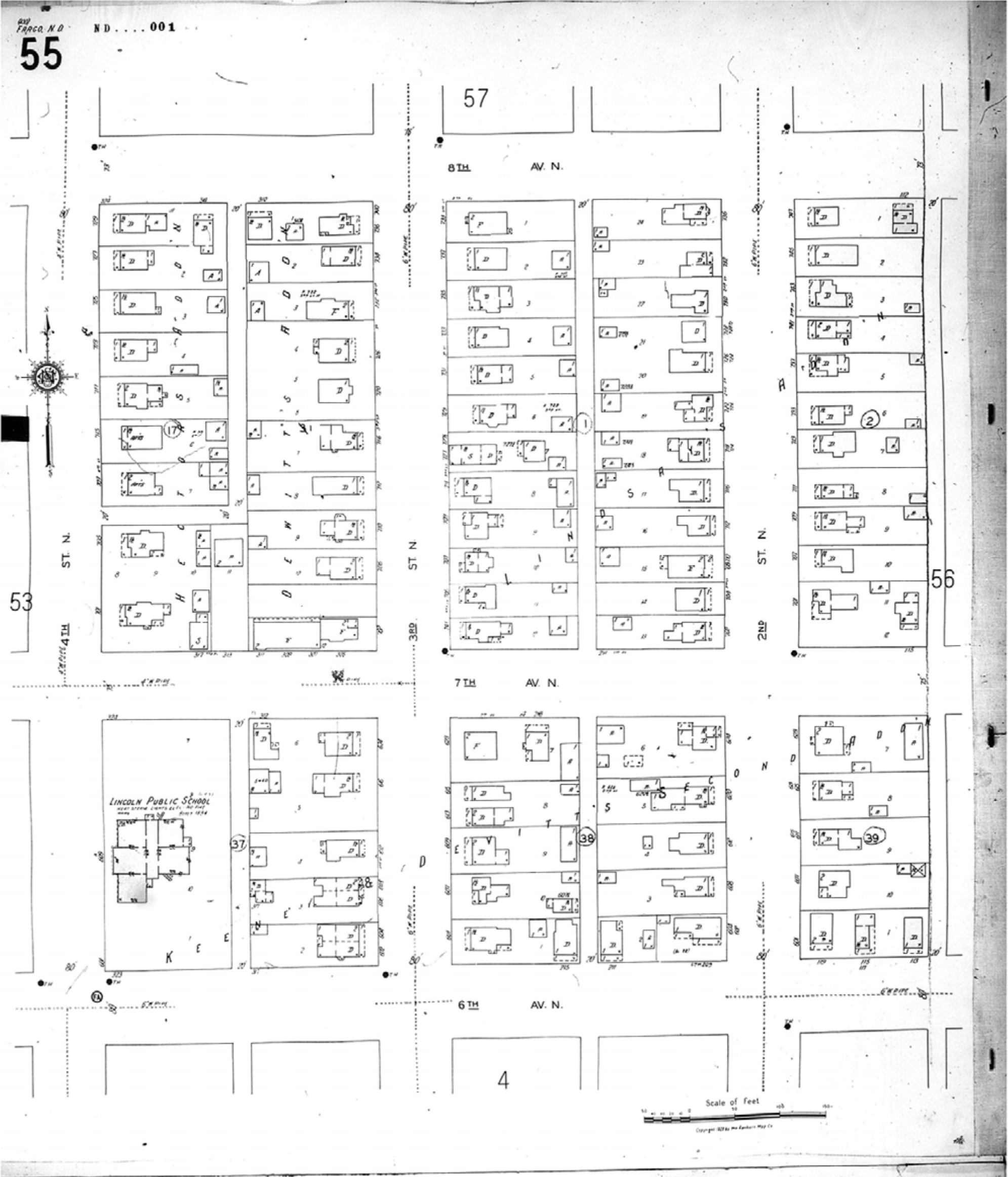


Map Type: Fire Insurance  
Publisher: Sanborn Map Co.  
Map Date: 1929  
Revised Date: January 1950  
Republished:  
Sheet Number: 45

1950  
Fargo, ND

Digital Images Created By  
Historical Information Gatherers, Inc.  
HIG Project No. 121561  
©2012 Historical Information Gatherers, Inc.











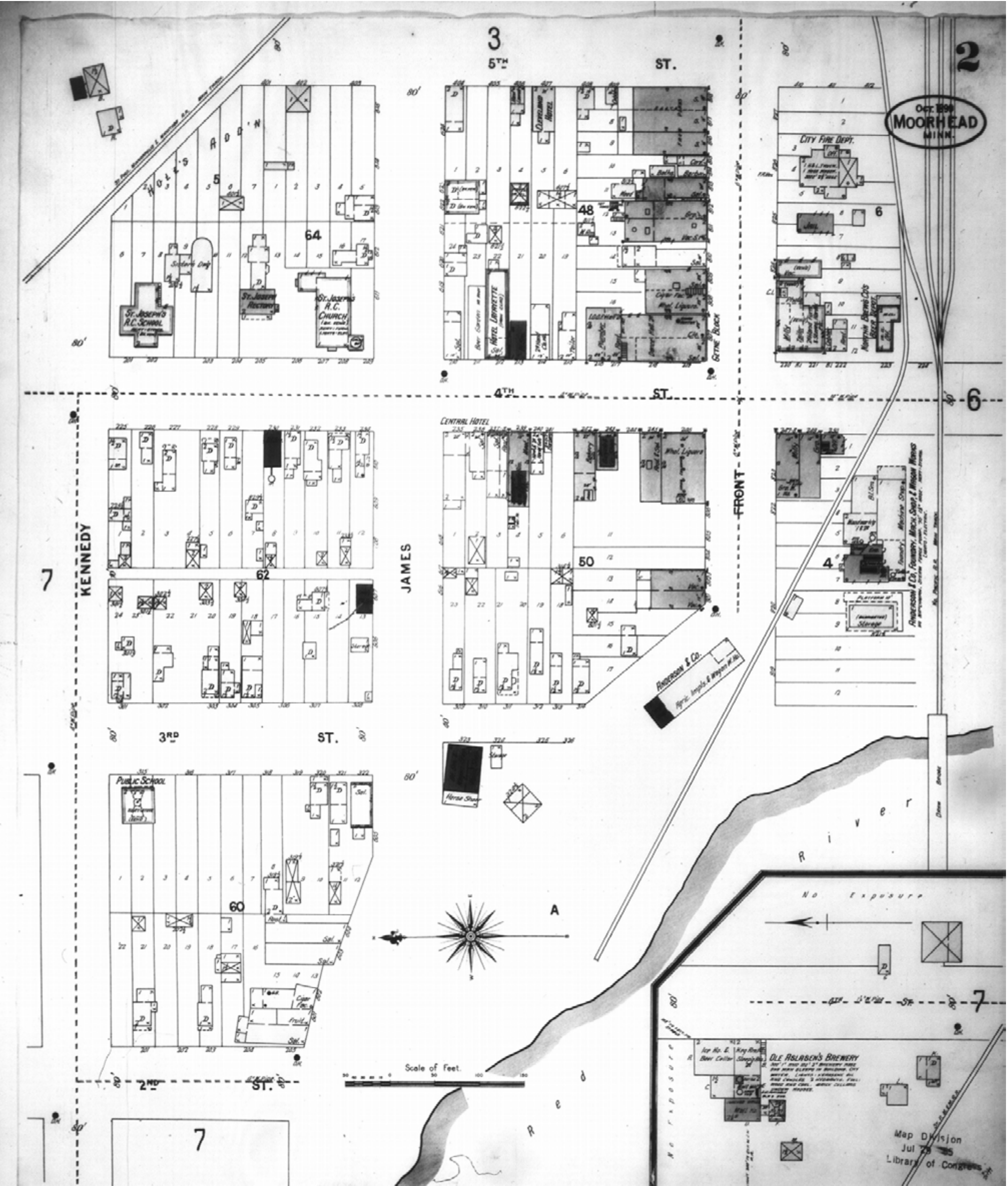


Map Type: Fire Insurance  
Publisher: Sanborn Map Co.  
  
Map Date: 1929  
Revised Date: January 1950  
Republished:  
Sheet Number: 57


1950  
  
Fargo, ND

Digital Images Created By  
Historical Information Gatherers, Inc.  
  
HIG Project No. 121561  
  
©2012 Historical Information Gatherers, Inc.

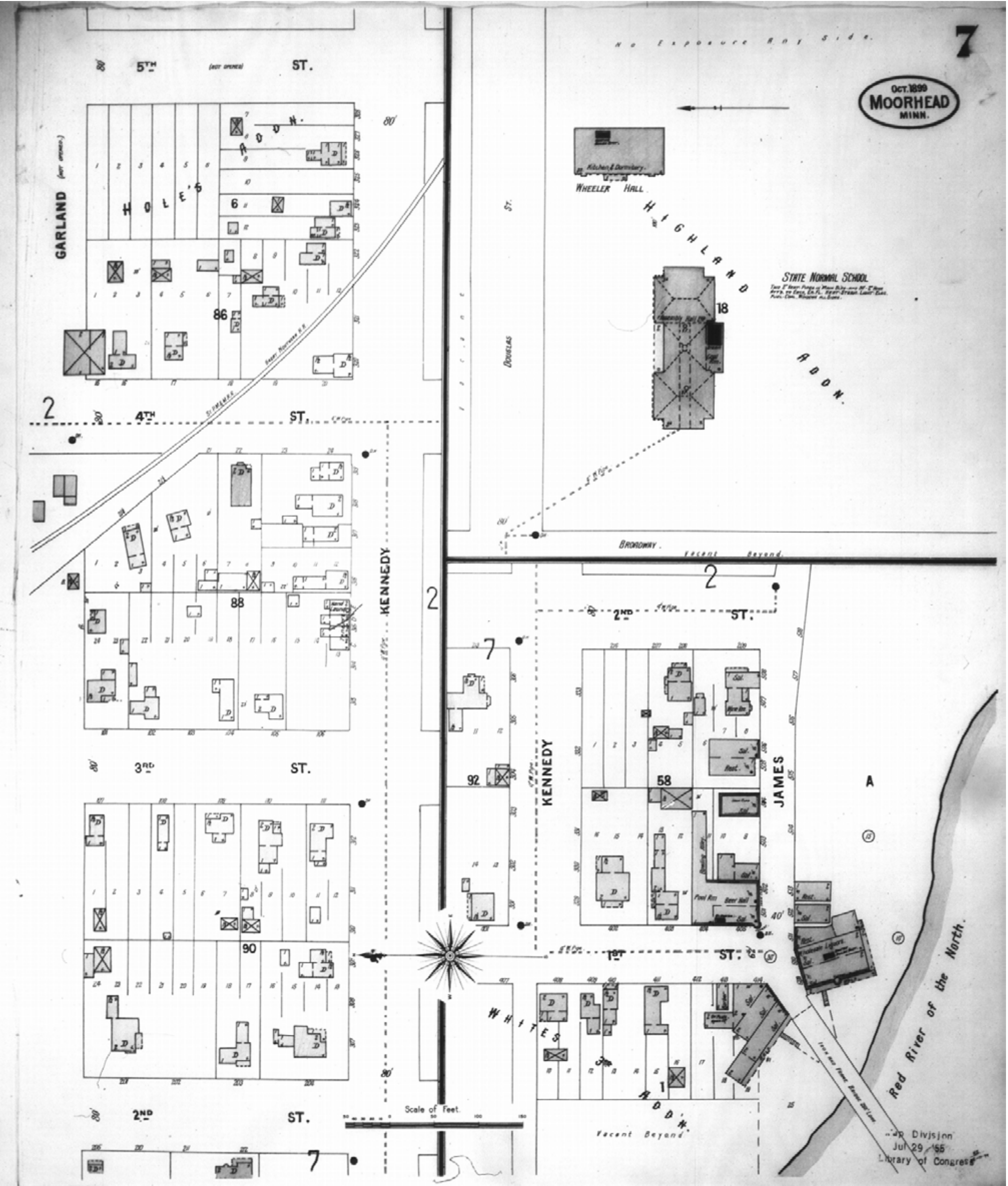




[www.historicalinfo.com](http://www.historicalinfo.com)

	Map Type: Fire Insurance Publisher: Sanborn-Perris Map Co.	1899	Digital Images Created By Historical Information Gatherers, Inc.  HIG Project No. 121561  ©2012 Historical Information Gatherers, Inc.
	Map Date: October 1899 Revised Date: Republished: Sheet Number: 2	Moorhead, MN	





[www.historicalinfo.com](http://www.historicalinfo.com)

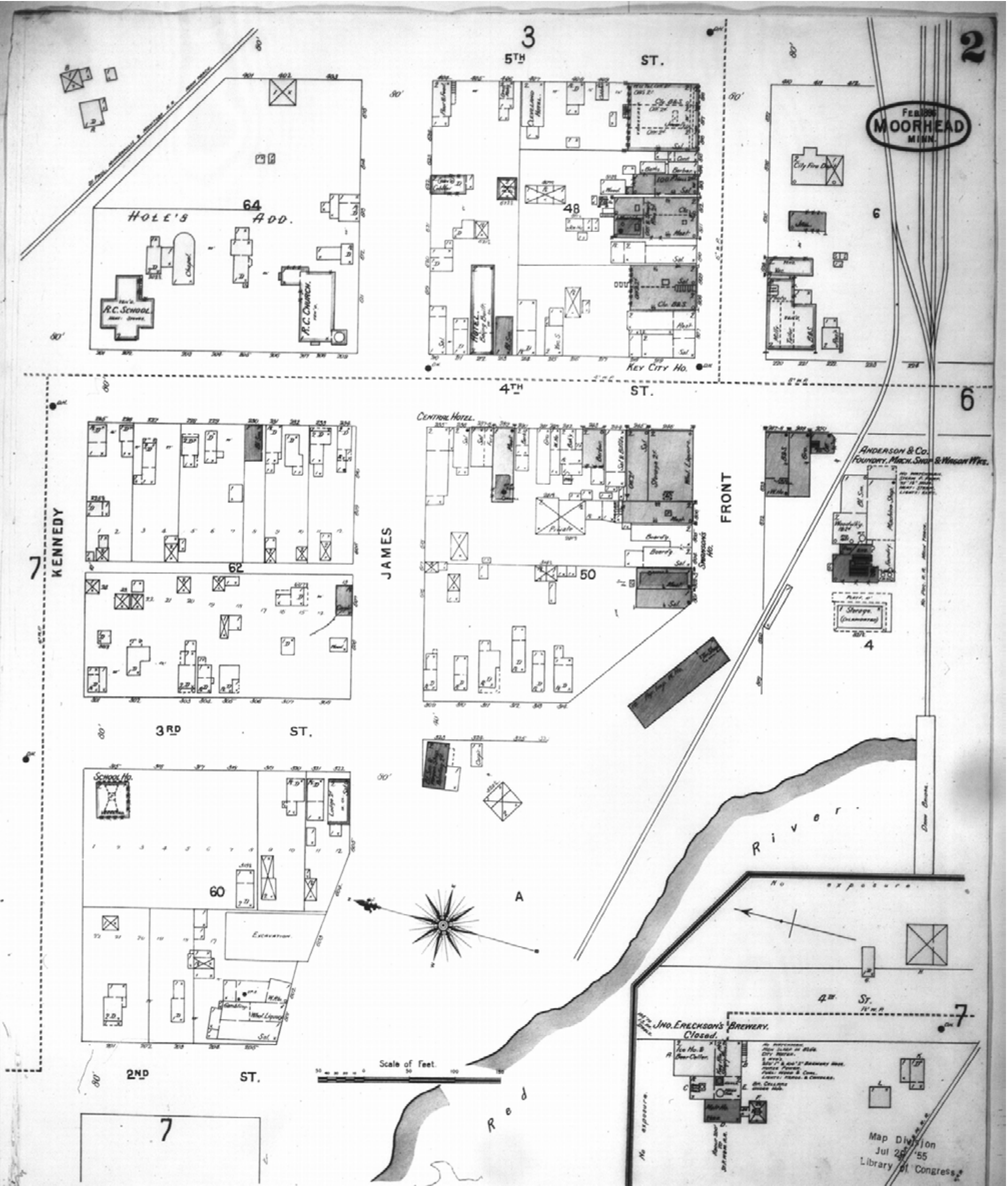


Map Type: Fire Insurance  
Publisher: Sanborn-Perris Map Co.  
Map Date: October 1899  
Revised Date:  
Republished:  
Sheet Number: 7

1899  
Moorhead, MN

Digital Images Created By  
Historical Information Gatherers, Inc.  
HIG Project No. 121561  
©2012 Historical Information Gatherers, Inc.



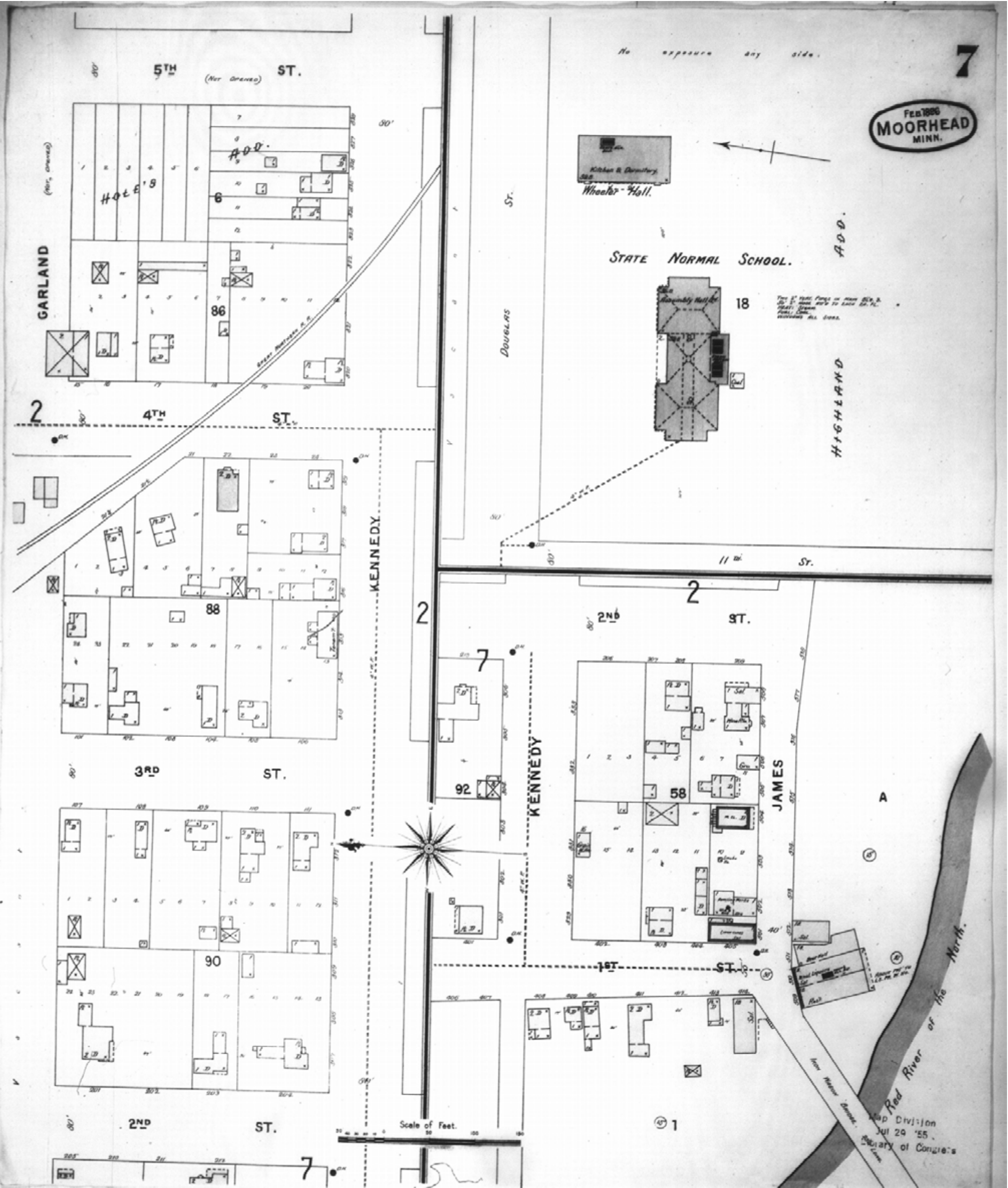


Map Type: Fire Insurance  
Publisher: Sanborn-Perris Map Co.  
Map Date: February 1896  
Revised Date:  
Republished:  
Sheet Number: 2

1896  
Moorhead, MN

Digital Images Created By  
Historical Information Gatherers, Inc.  
HIG Project No. 121561  
©2012 Historical Information Gatherers, Inc.





[www.historicalinfo.com](http://www.historicalinfo.com)

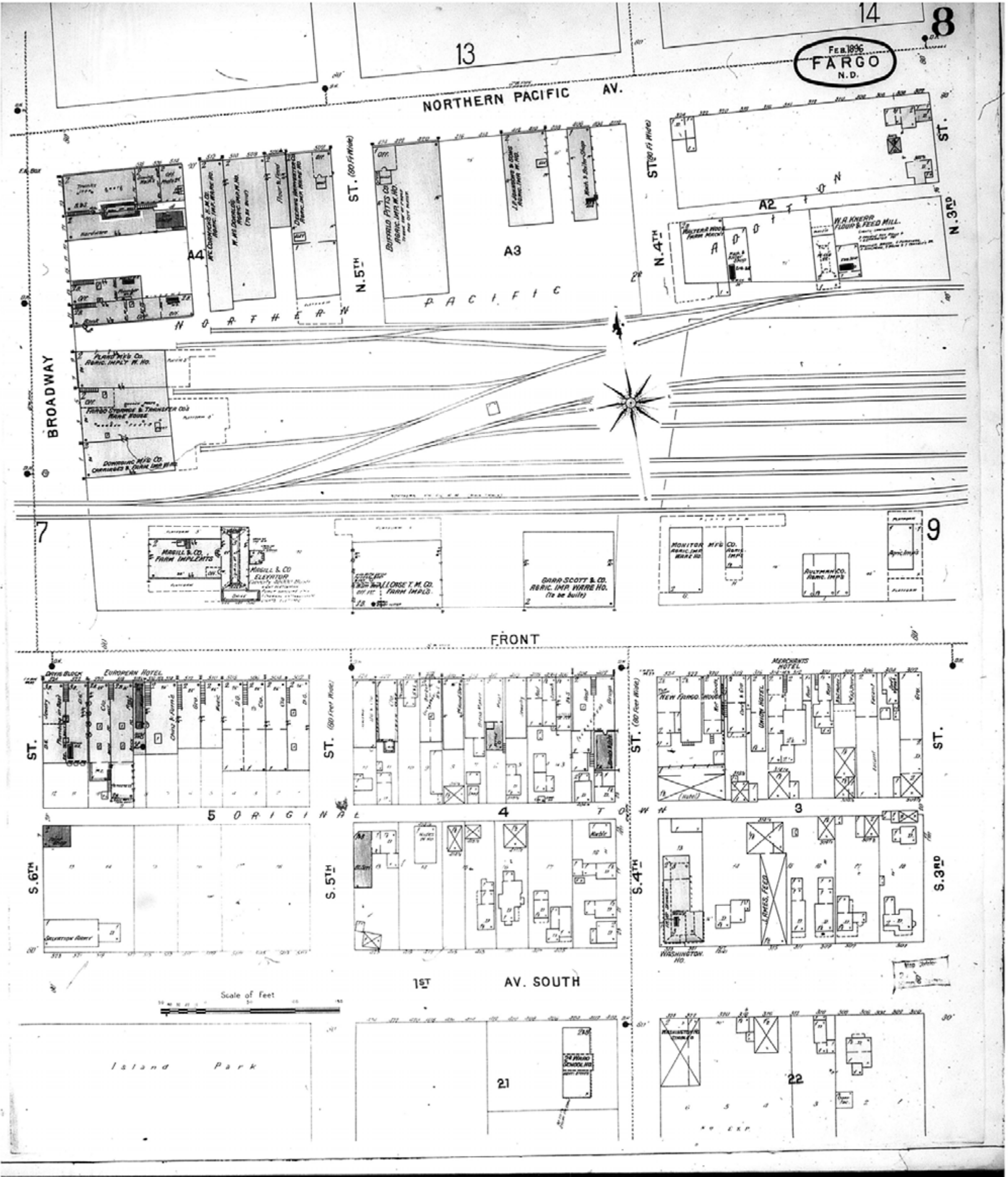


Map Type: Fire Insurance  
Publisher: Sanborn-Perris Map Co.  
Map Date: February 1896  
Revised Date:  
Republished:  
Sheet Number: 7

1896  
Moorhead, MN

Digital Images Created By  
Historical Information Gatherers, Inc.  
HIG Project No. 121561  
©2012 Historical Information Gatherers, Inc.





Map Type: Fire Insurance  
Publisher: Sanborn-Perris Map Co.  
Map Date: February 1896  
Revised Date:  
Republished:  
Sheet Number: 8


1896  
Fargo, ND

Digital Images Created By  
Historical Information Gatherers, Inc.  
HIG Project No. 121561  
©2012 Historical Information Gatherers, Inc.





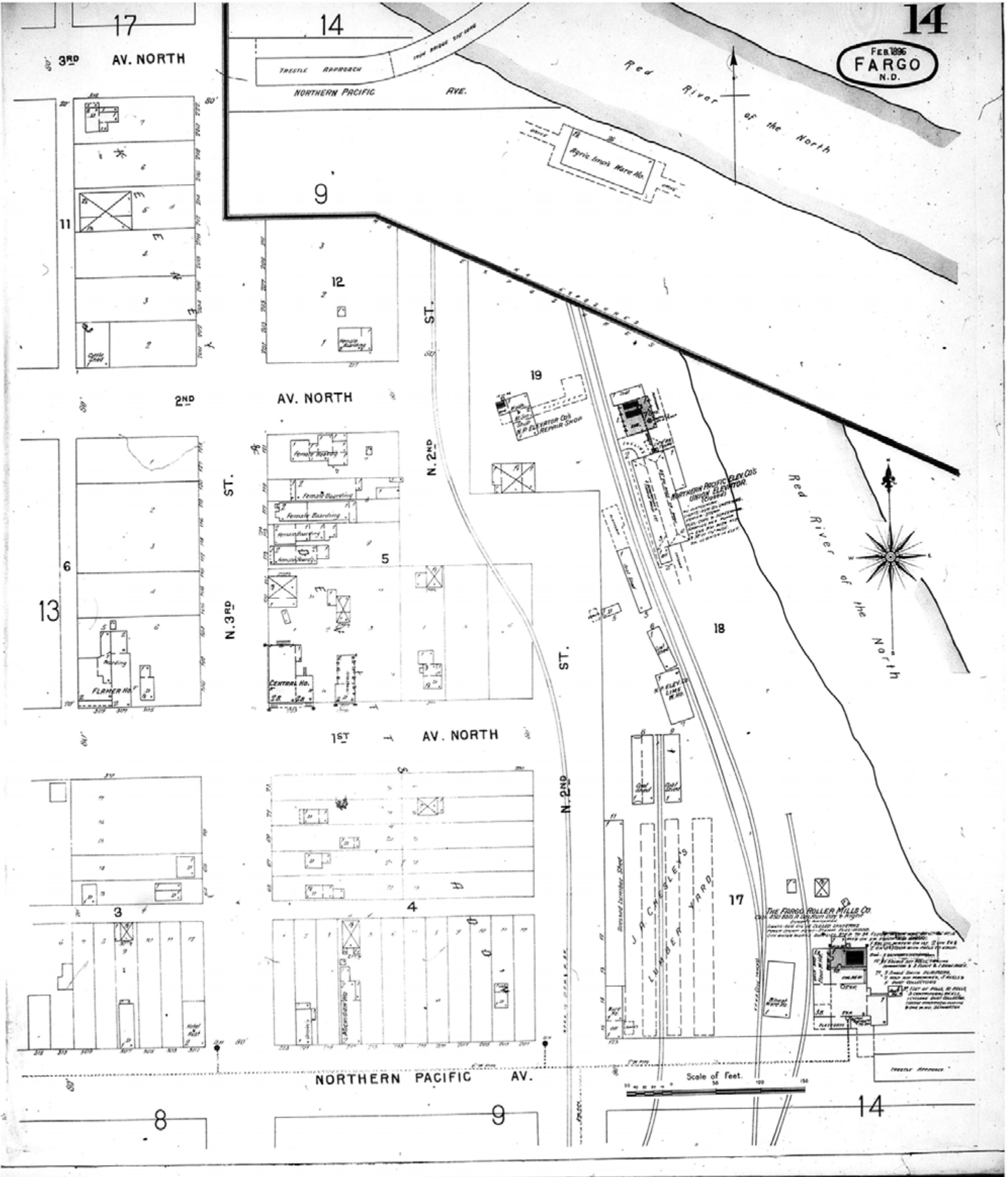




[www.historicalinfo.com](http://www.historicalinfo.com)

	<p>Map Type: Fire Insurance Publisher: Sanborn-Perris Map Co.</p> <p>Map Date: February 1896 Revised Date: Republished: Sheet Number: 13</p>	<p>1896</p>	<p>Digital Images Created By Historical Information Gatherers, Inc.</p>
	<p>Fargo, ND</p>	<p>HIG Project No. 121561 ©2012 Historical Information Gatherers, Inc.</p>	





[www.historicalinfo.com](http://www.historicalinfo.com)

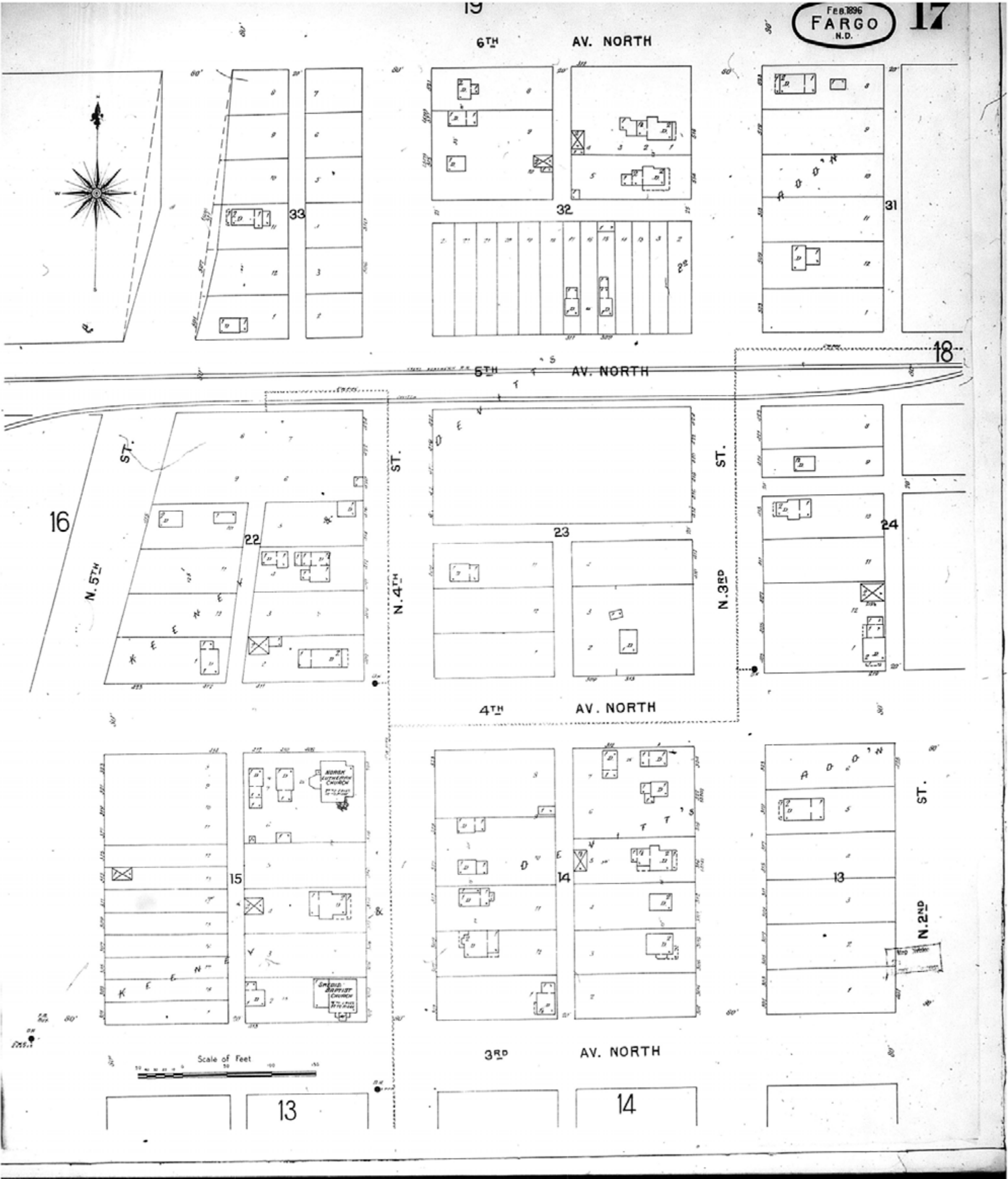


Map Type: Fire Insurance  
Publisher: Sanborn-Perris Map Co.  
Map Date: February 1896  
Revised Date:  
Republished:  
Sheet Number: 14

1896  
Fargo, ND

Digital Images Created By  
Historical Information Gatherers, Inc.  
HIG Project No. 121561  
©2012 Historical Information Gatherers, Inc.

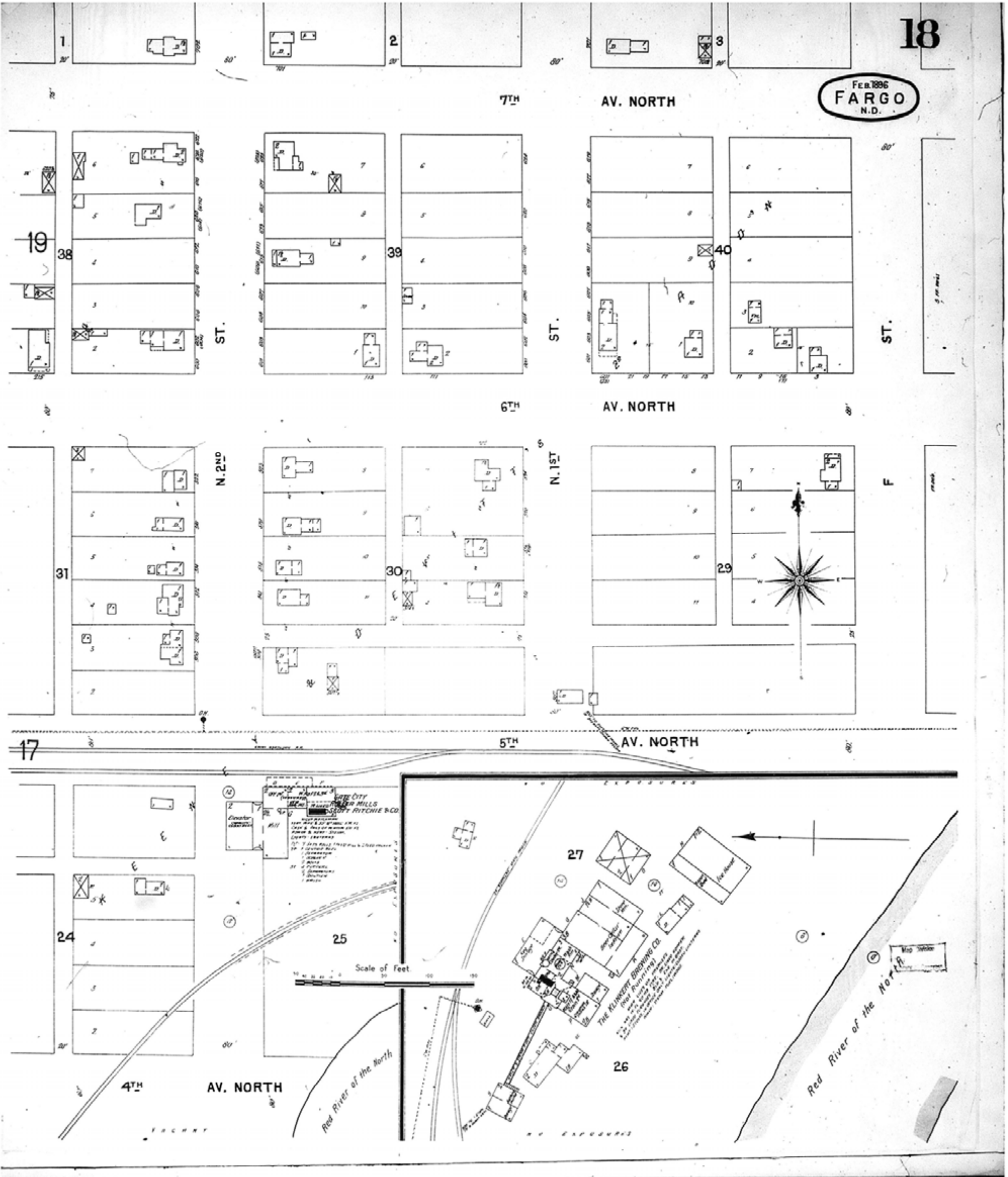





[www.historicalinfo.com](http://www.historicalinfo.com)

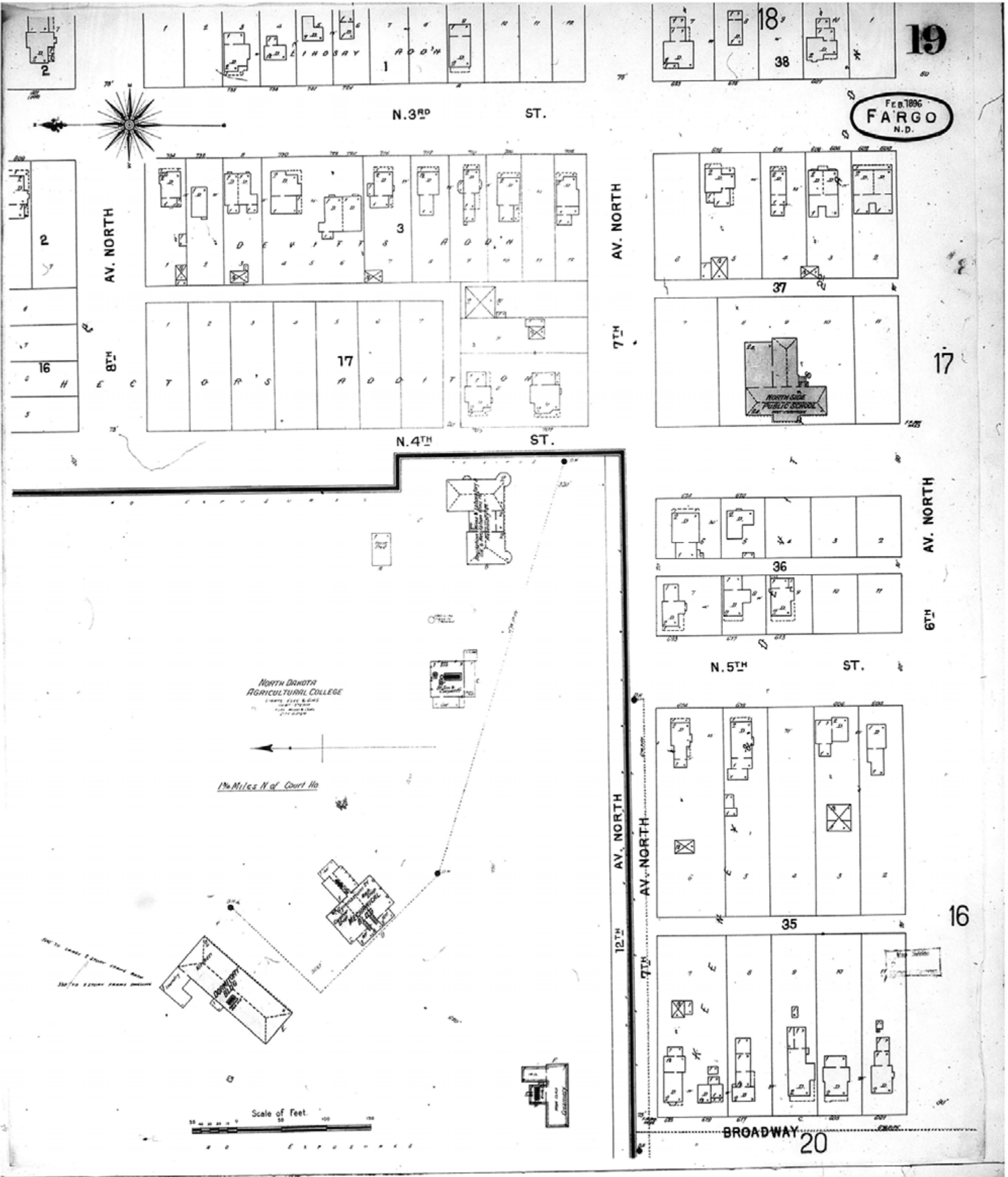
	Map Type: Fire Insurance Publisher: Sanborn-Perris Map Co.	1896	Digital Images Created By Historical Information Gatherers, Inc.  HIG Project No. 121561  ©2012 Historical Information Gatherers, Inc.
	Map Date: February 1896 Revised Date: Republished: Sheet Number: 17	Fargo, ND	





	Map Type: Fire Insurance Publisher: Sanborn-Perris Map Co.	1896		Digital Images Created By Historical Information Gatherers, Inc.
	Map Date: February 1896 Revised Date: Republished:	Fargo, ND		HIG Project No. 121561
	Sheet Number: 18			©2012 Historical Information Gatherers, Inc.





[www.historicalinfo.com](http://www.historicalinfo.com)

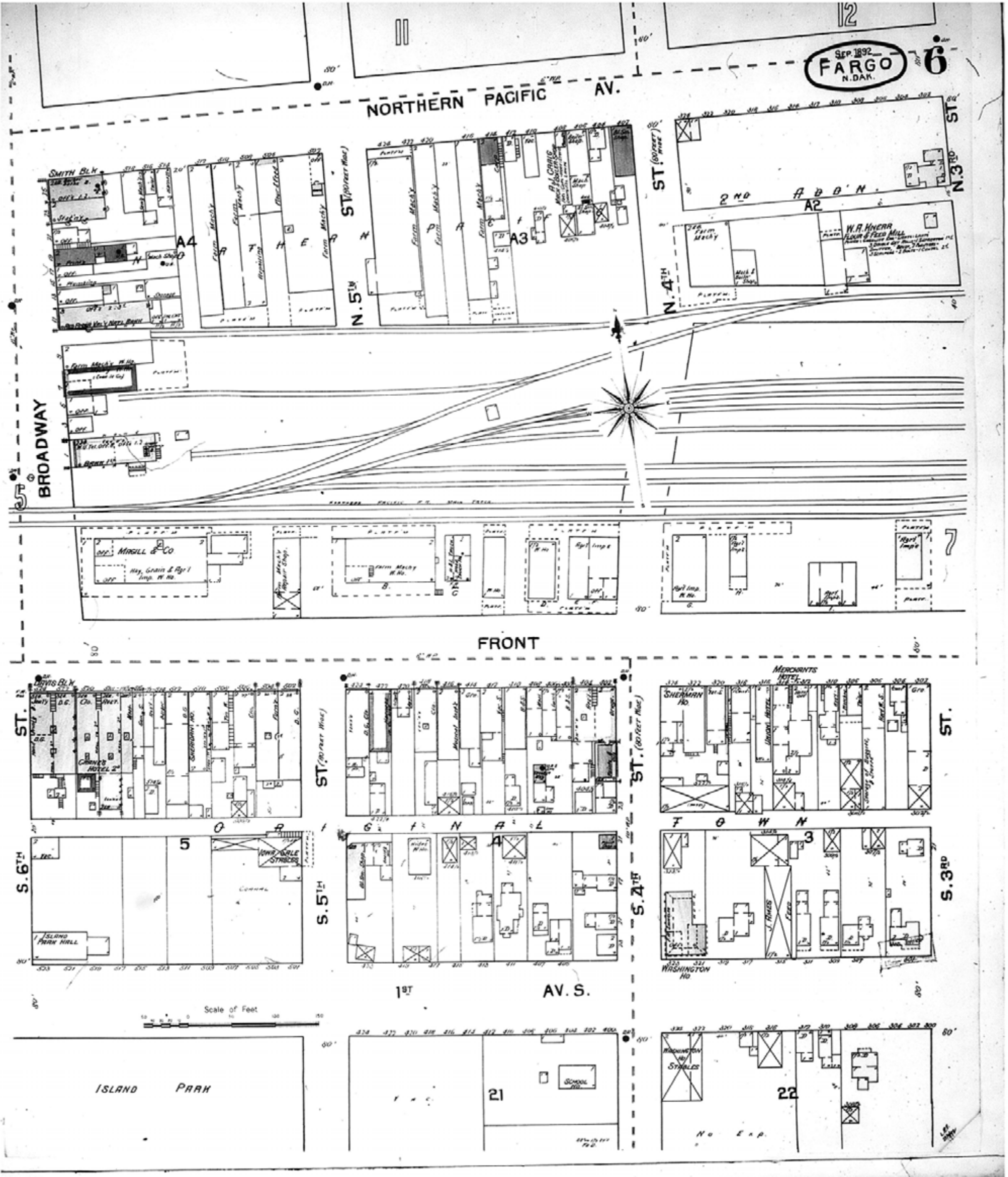


Map Type: Fire Insurance  
Publisher: Sanborn-Perris Map Co.  
Map Date: February 1896  
Revised Date:  
Republished:  
Sheet Number: 19

1896  
Fargo, ND

Digital Images Created By  
Historical Information Gatherers, Inc.  
HIG Project No. 121561  
©2012 Historical Information Gatherers, Inc.



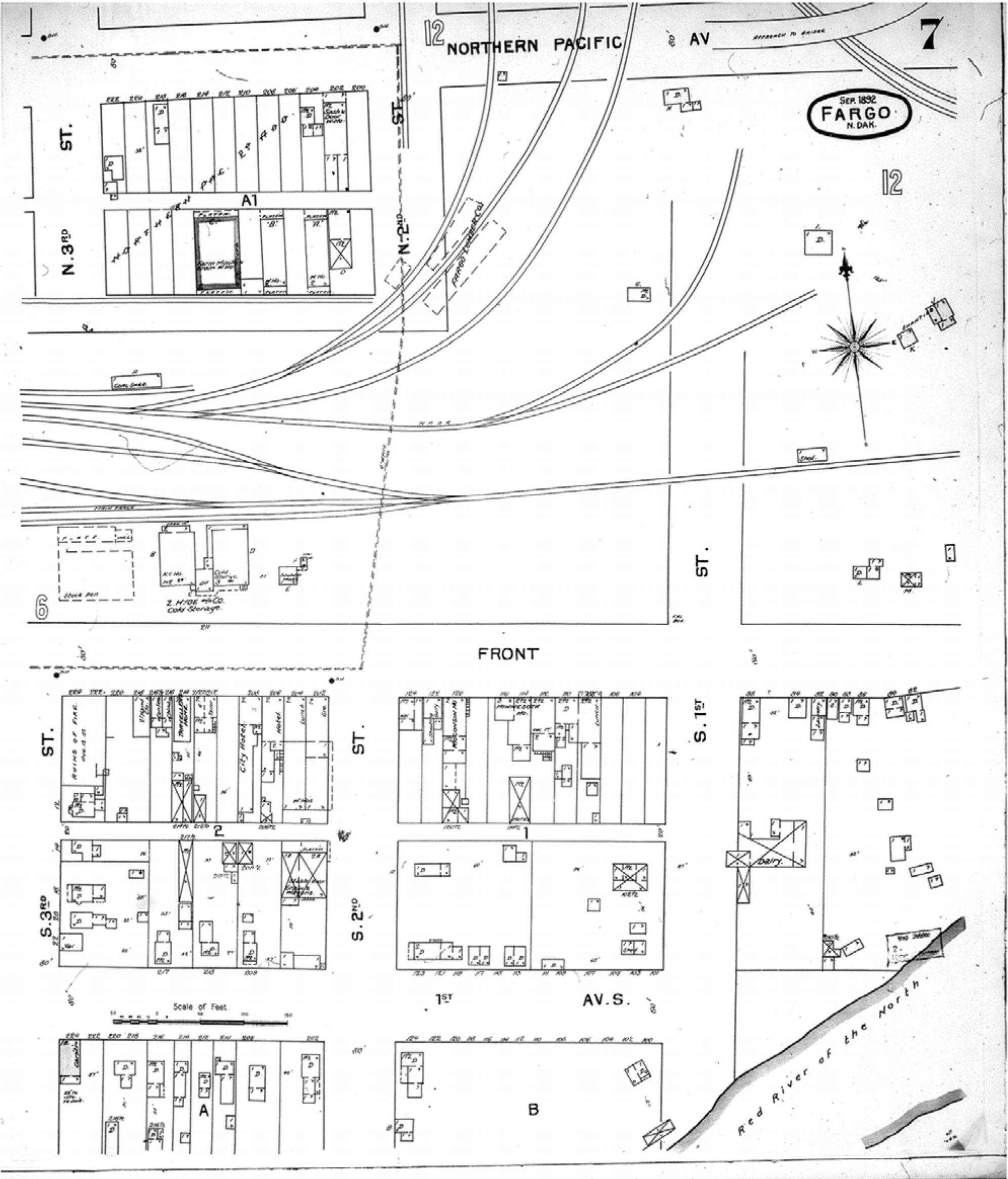


Map Type: Fire Insurance  
Publisher: Sanborn-Perris Map Co.  
Map Date: September 1892  
Revised Date:  
Republished:  
Sheet Number: 6

1892  
Fargo, ND

Digital Images Created By  
Historical Information Gatherers, Inc.  
HIG Project No. 121561  
©2012 Historical Information Gatherers, Inc.

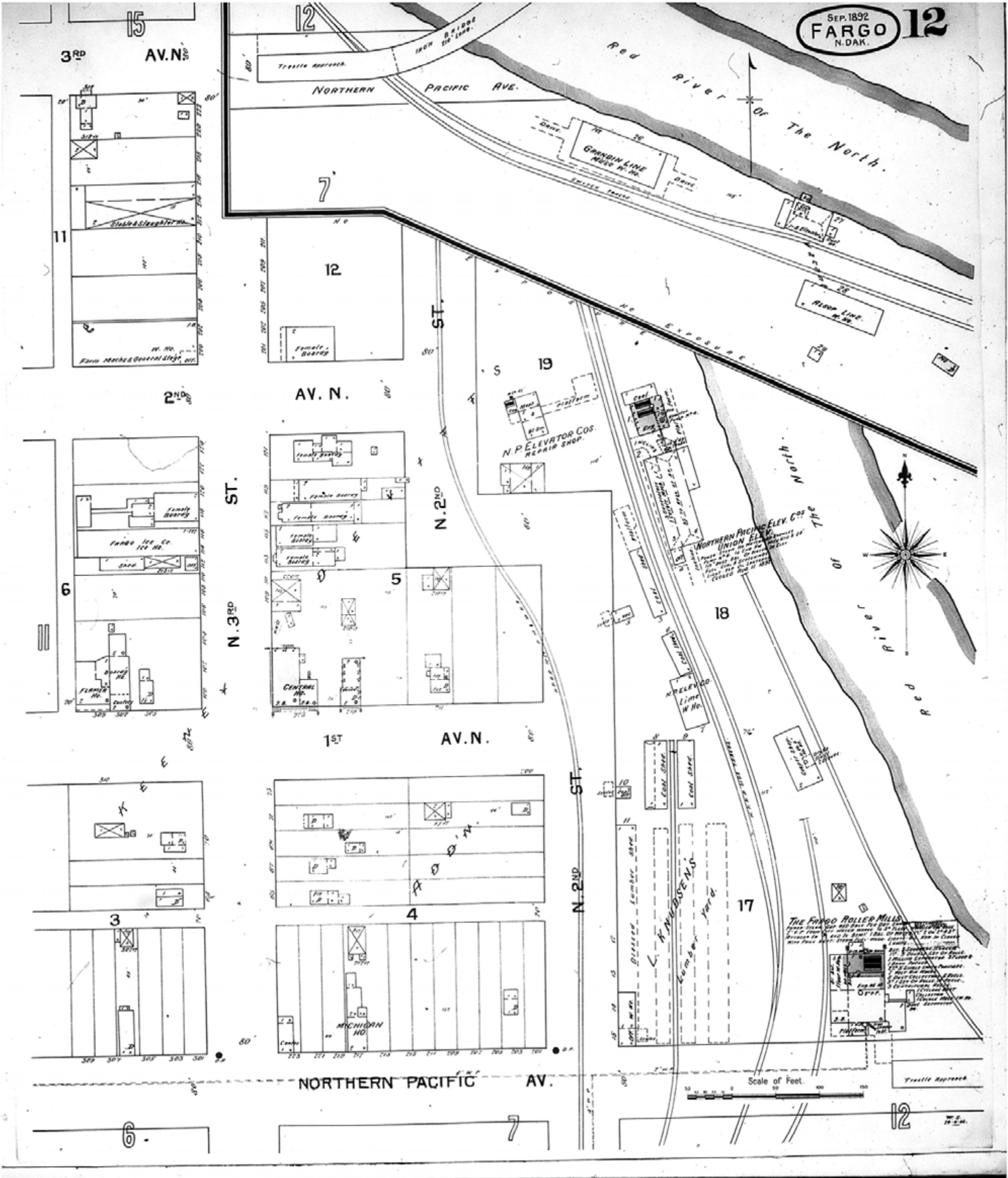













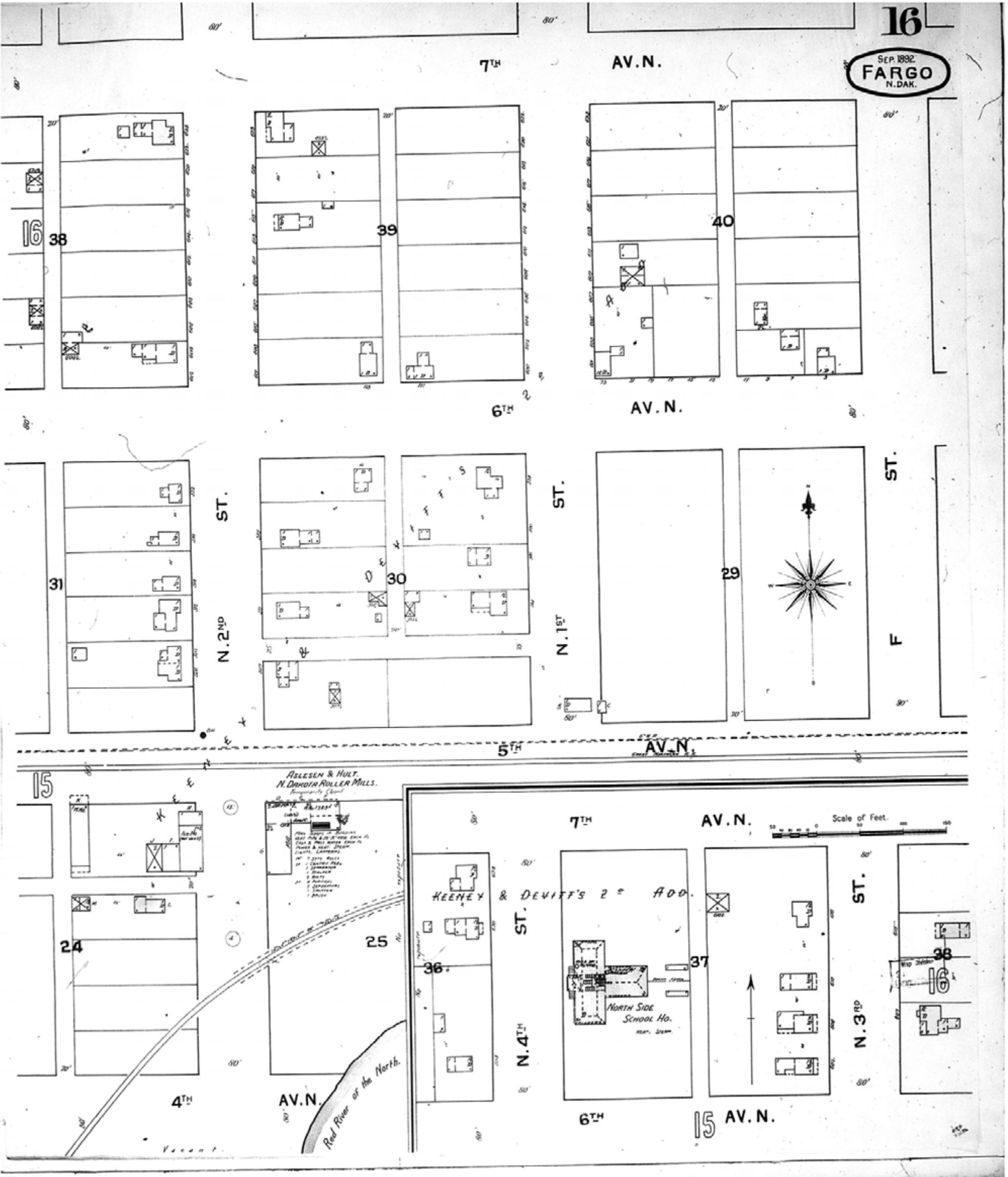
[www.historicalinfo.com](http://www.historicalinfo.com)

 <p>HISTORICAL INFORMATION GATHERERS, INC.</p>	Map Type: Fire Insurance Publisher: Sanborn-Perris Map Co.	1892	Digital Images Created By Historical Information Gatherers, Inc.
	Map Date: September 1892 Revised Date: Republished: Sheet Number: 12	Fargo, ND	HIG Project No. 121561 ©2012 Historical Information Gatherers, Inc.










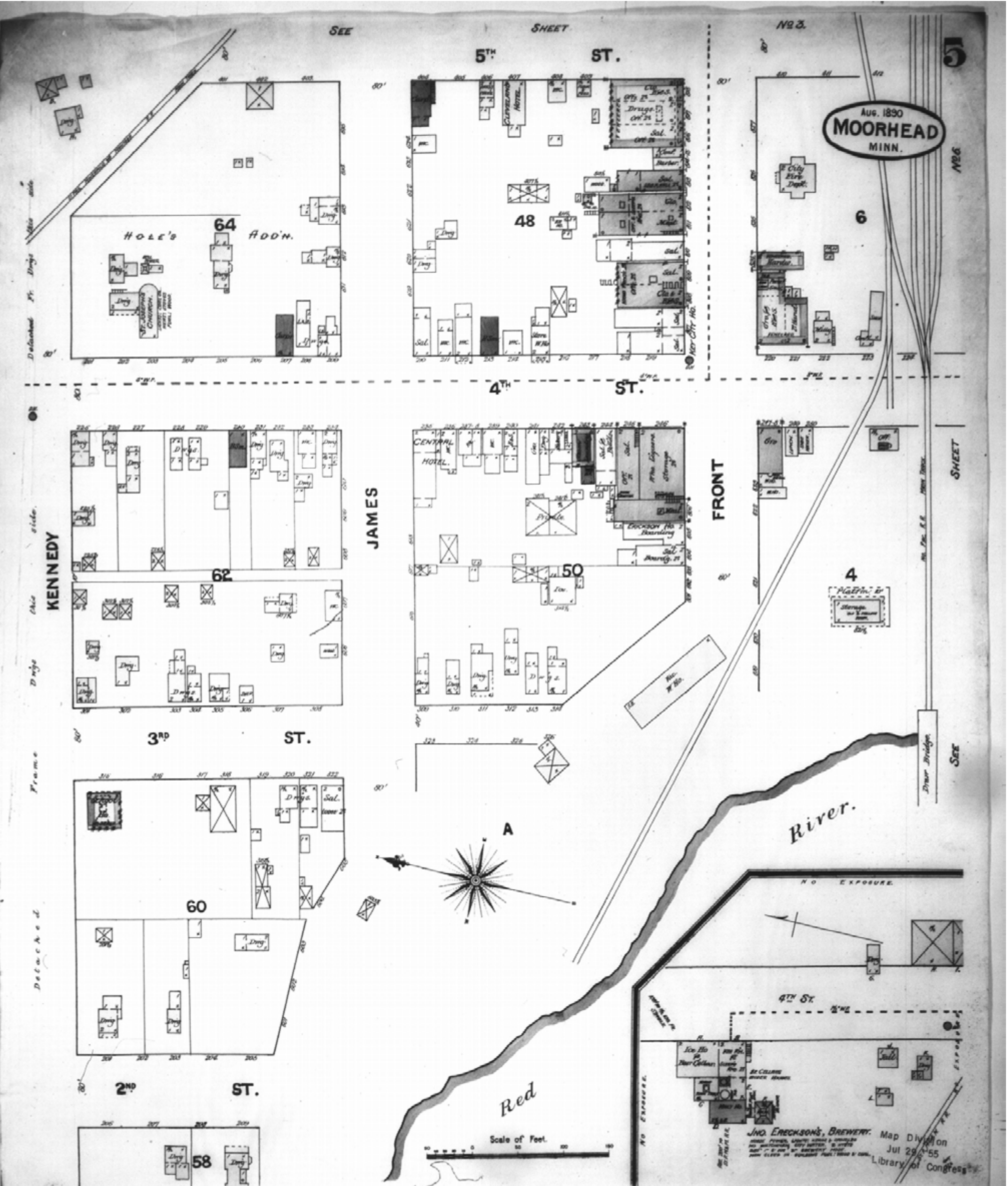
[www.historicalinfo.com](http://www.historicalinfo.com)


	Map Type: Fire Insurance Publisher: Sanborn-Perris Map Co.	1892	Digital Images Created By Historical Information Gatherers, Inc.  HIG Project No. 121561  ©2012 Historical Information Gatherers, Inc.
	Map Date: September 1892 Revised Date: Republished: Sheet Number: 16	Fargo, ND	



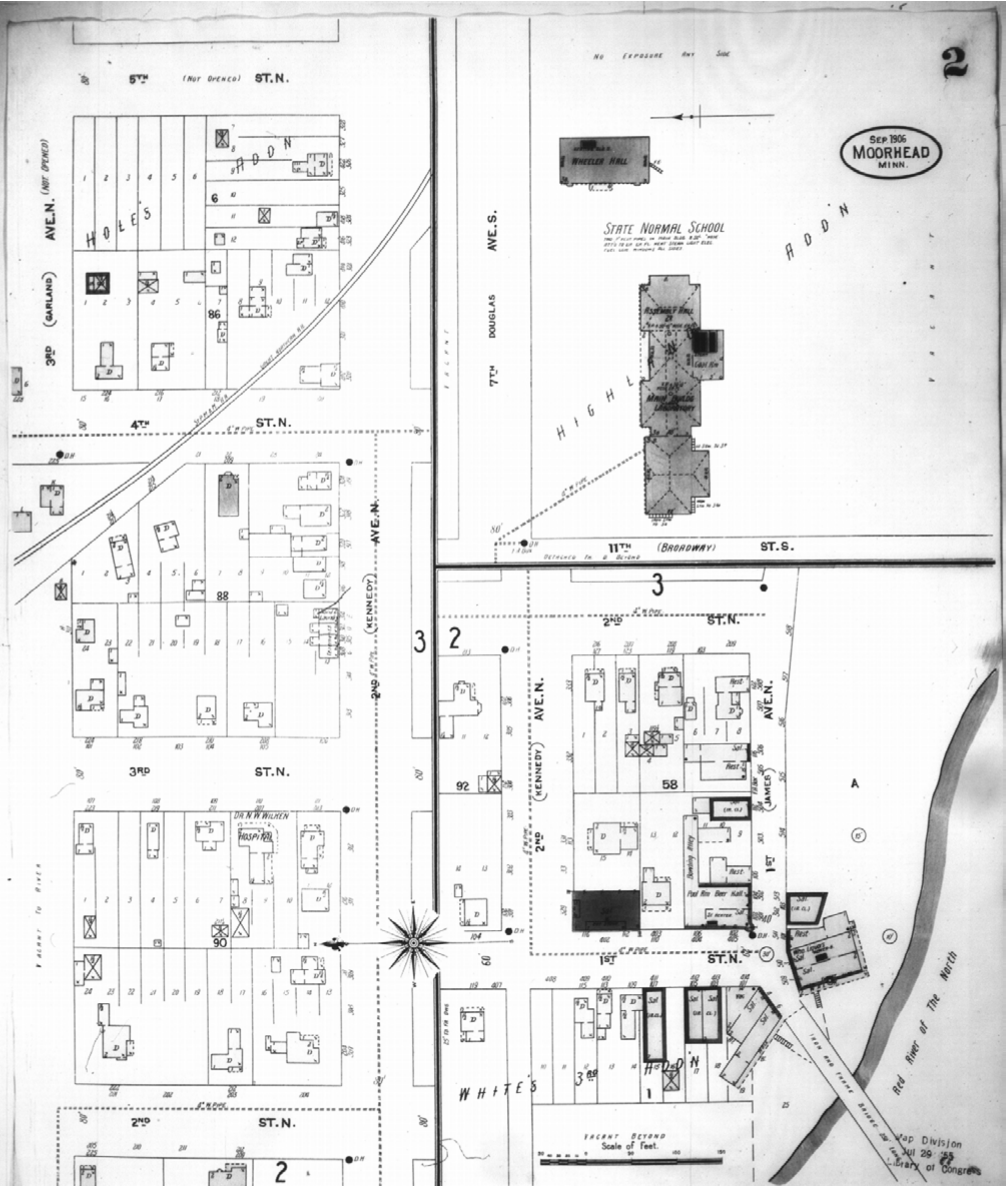






 <p>HISTORICAL INFORMATION GATHERERS, INC.</p>	<p>Map Type: Fire Insurance Publisher: Sanborn-Perris Map Co.</p> <p>Map Date: August 1890 Revised Date: Republished: Sheet Number: 5</p>	<p>1890</p>	<p>Digital Images Created By Historical Information Gatherers, Inc.</p> <p>HIG Project No. 121561</p> <p>©2012 Historical Information Gatherers, Inc.</p>
		<p>Moorhead, MN</p>	

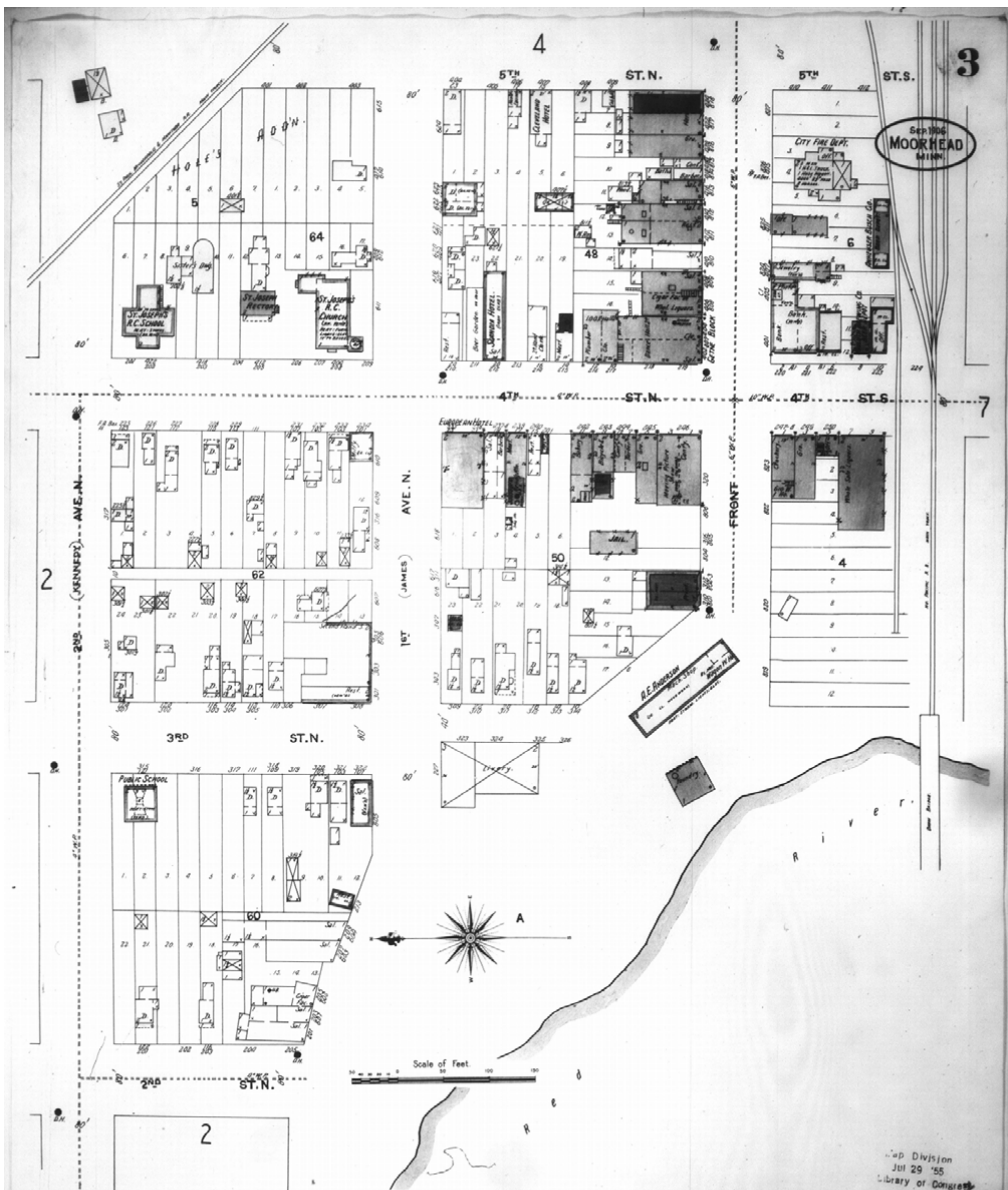




[www.historicalinfo.com](http://www.historicalinfo.com)

	Map Type: Fire Insurance Publisher: Sanborn Map Co.	1906	Digital Images Created By Historical Information Gatherers, Inc.  HIG Project No. 121561  ©2012 Historical Information Gatherers, Inc.
	Map Date: September 1906 Revised Date: Republished: Sheet Number: 2	Moorhead, MN	





Map Type: Fire Insurance  
Publisher: Sanborn Map Co.

Map Date: September 1906  
Revised Date:  
Republished:  
Sheet Number: 3

1906

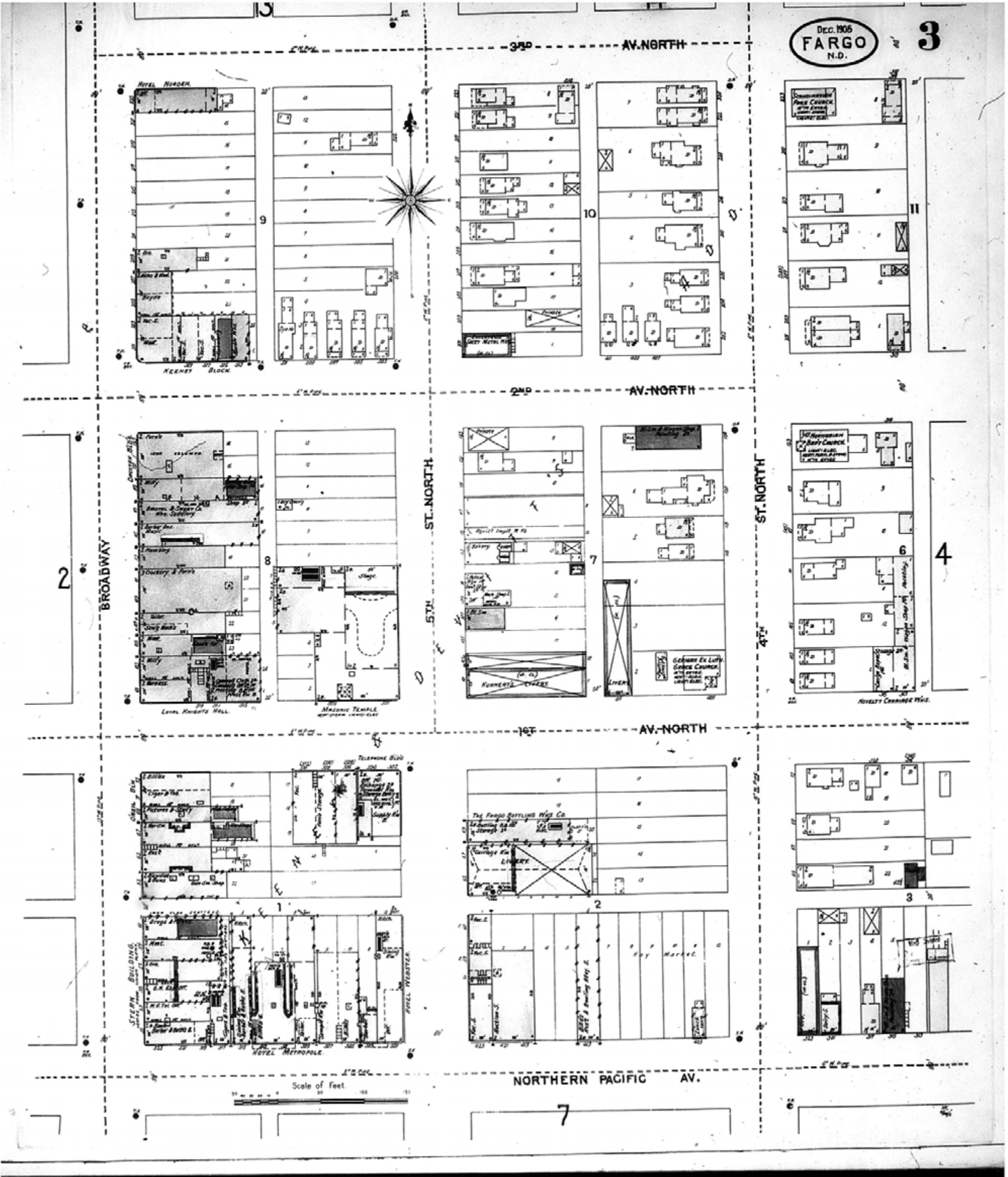
**Moorhead, MN**

Digital Images Created By  
Historical Information Gatherers, Inc.

HIG Project No. 121561

©2012 Historical Information Gatherers, Inc.



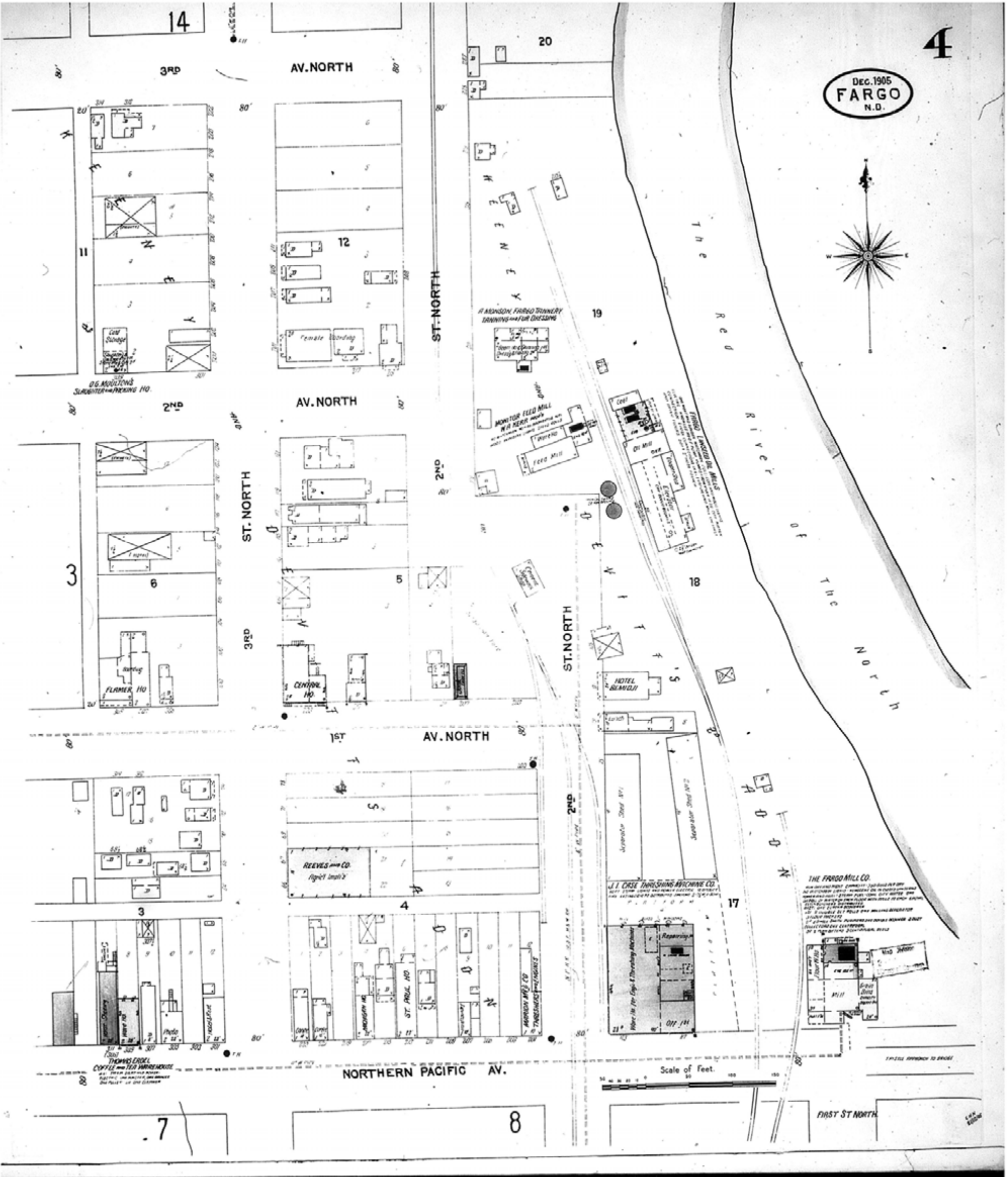


Map Type: Fire Insurance  
Publisher: Sanborn Map Co.  
Map Date: December 1905  
Revised Date:  
Republished:  
Sheet Number: 3

1905  
Fargo, ND

Digital Images Created By  
Historical Information Gatherers, Inc.  
HIG Project No. 121561  
©2012 Historical Information Gatherers, Inc.



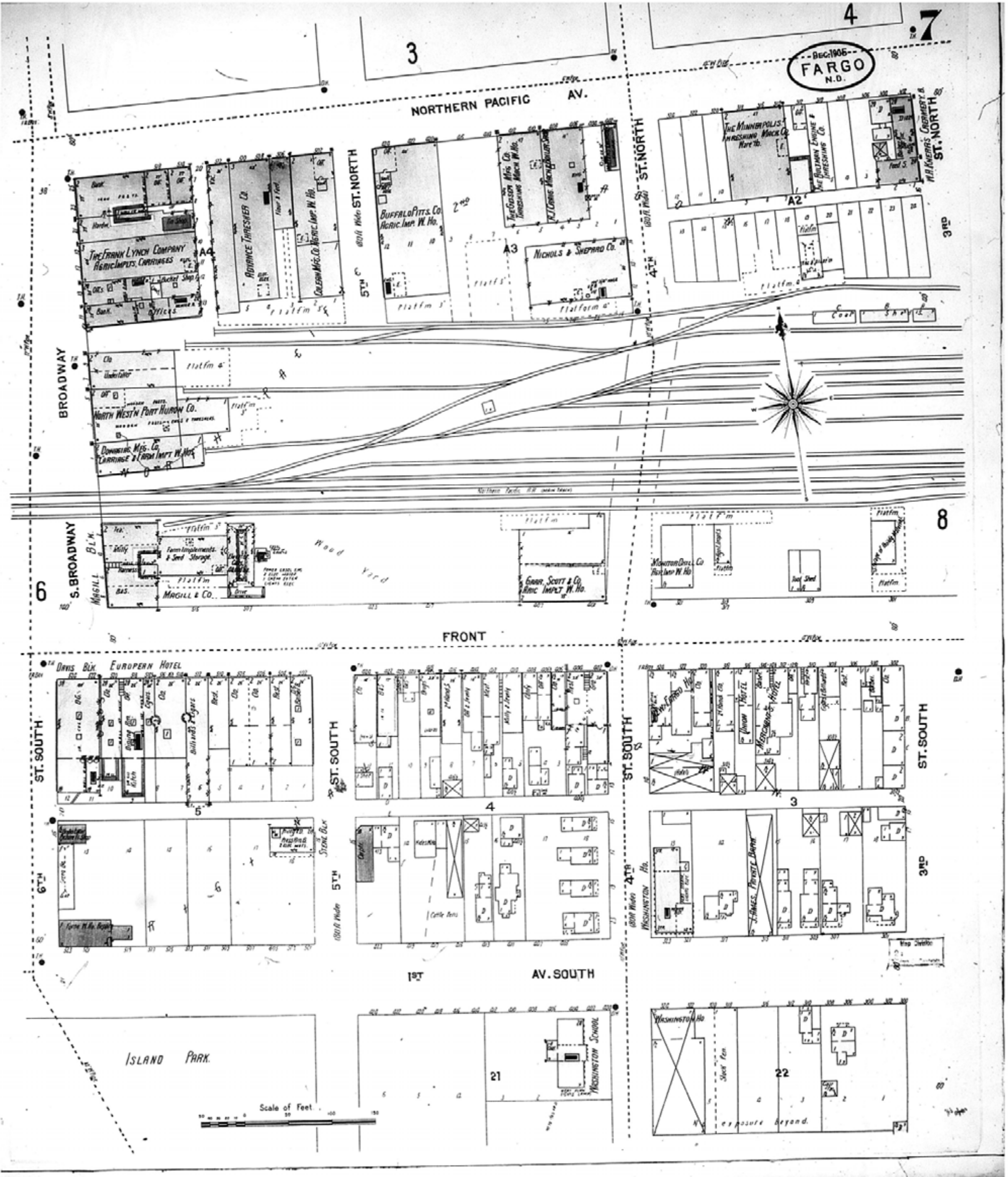


Map Type: Fire Insurance  
Publisher: Sanborn Map Co.  
Map Date: December 1905  
Revised Date:  
Republished:  
Sheet Number: 4

1905  
Fargo, ND

Digital Images Created By  
Historical Information Gatherers, Inc.  
HIG Project No. 121561  
©2012 Historical Information Gatherers, Inc.



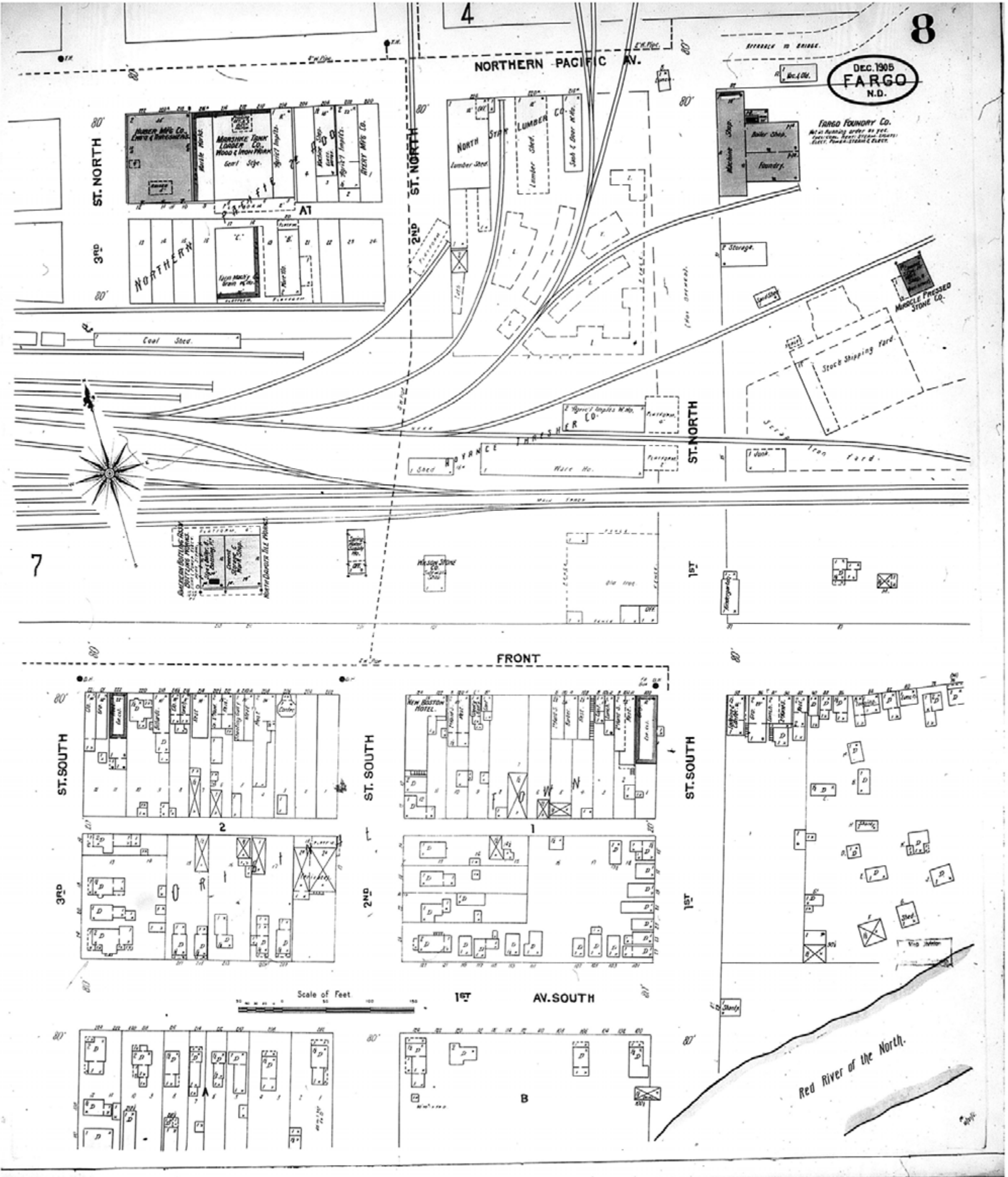


Map Type: Fire Insurance  
Publisher: Sanborn Map Co.  
Map Date: December 1905  
Revised Date:  
Republished:  
Sheet Number: 7

1905  
Fargo, ND

Digital Images Created By  
Historical Information Gatherers, Inc.  
HIG Project No. 121561  
©2012 Historical Information Gatherers, Inc.



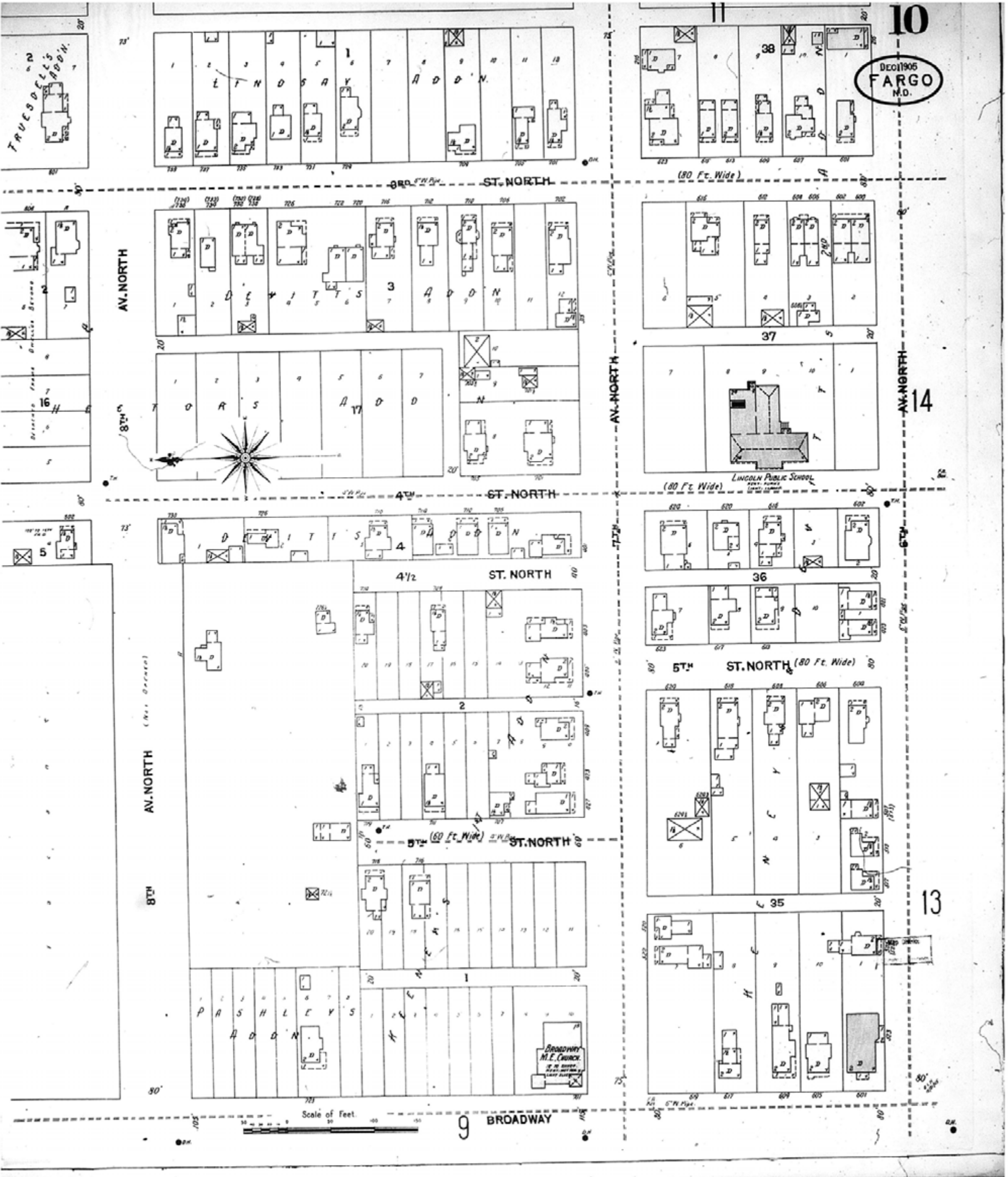


Map Type: Fire Insurance  
Publisher: Sanborn Map Co.  
Map Date: December 1905  
Revised Date:  
Republished:  
Sheet Number: 8

1905  
Fargo, ND

Digital Images Created By  
Historical Information Gatherers, Inc.  
HIG Project No. 121561  
©2012 Historical Information Gatherers, Inc.



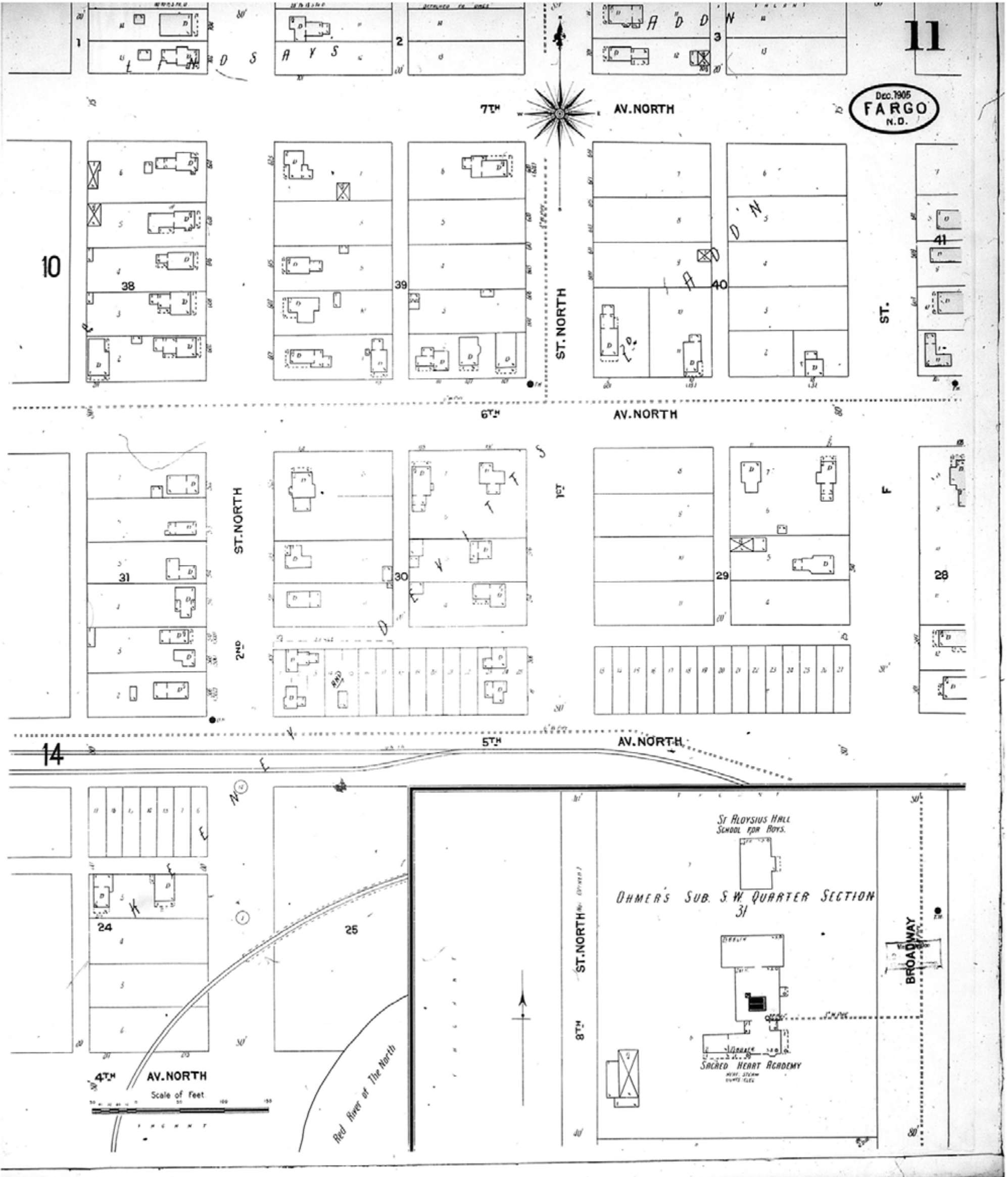


Map Type: Fire Insurance  
Publisher: Sanborn Map Co.  
Map Date: December 1905  
Revised Date:  
Republished:  
Sheet Number: 10

1905  
Fargo, ND

Digital Images Created By  
Historical Information Gatherers, Inc.  
HIG Project No. 121561  
©2012 Historical Information Gatherers, Inc.





[www.historicalinfo.com](http://www.historicalinfo.com)

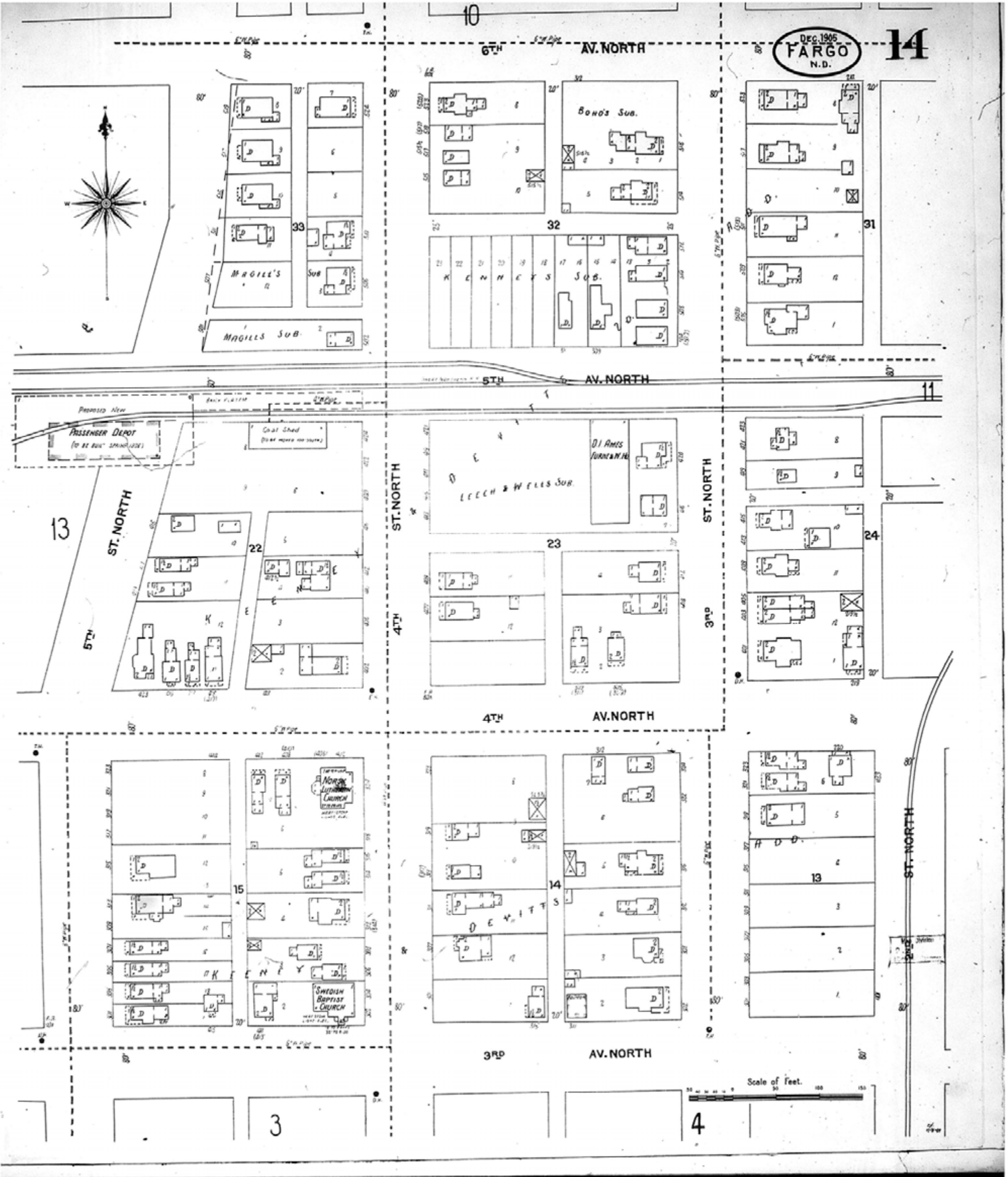


Map Type: Fire Insurance  
Publisher: Sanborn Map Co.  
Map Date: December 1905  
Revised Date:  
Republished:  
Sheet Number: 11

1905  
Fargo, ND

Digital Images Created By  
Historical Information Gatherers, Inc.  
HIG Project No. 121561  
©2012 Historical Information Gatherers, Inc.



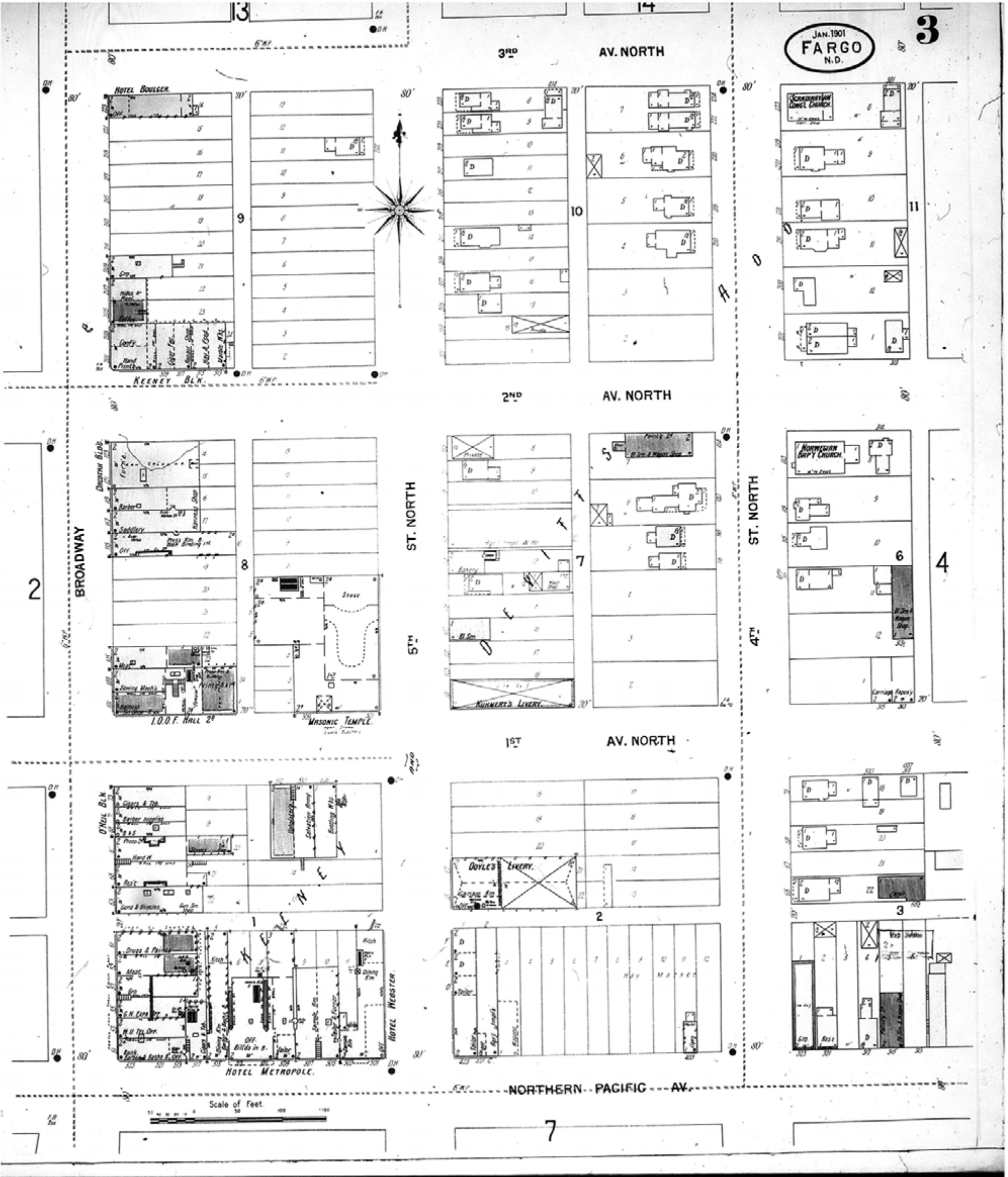


Map Type: Fire Insurance  
Publisher: Sanborn Map Co.  
  
Map Date: December 1905  
Revised Date:  
Republished:  
Sheet Number: 14

1905  
  
Fargo, ND

Digital Images Created By  
Historical Information Gatherers, Inc.  
  
HIG Project No. 121561  
  
©2012 Historical Information Gatherers, Inc.





[www.historicalinfo.com](http://www.historicalinfo.com)

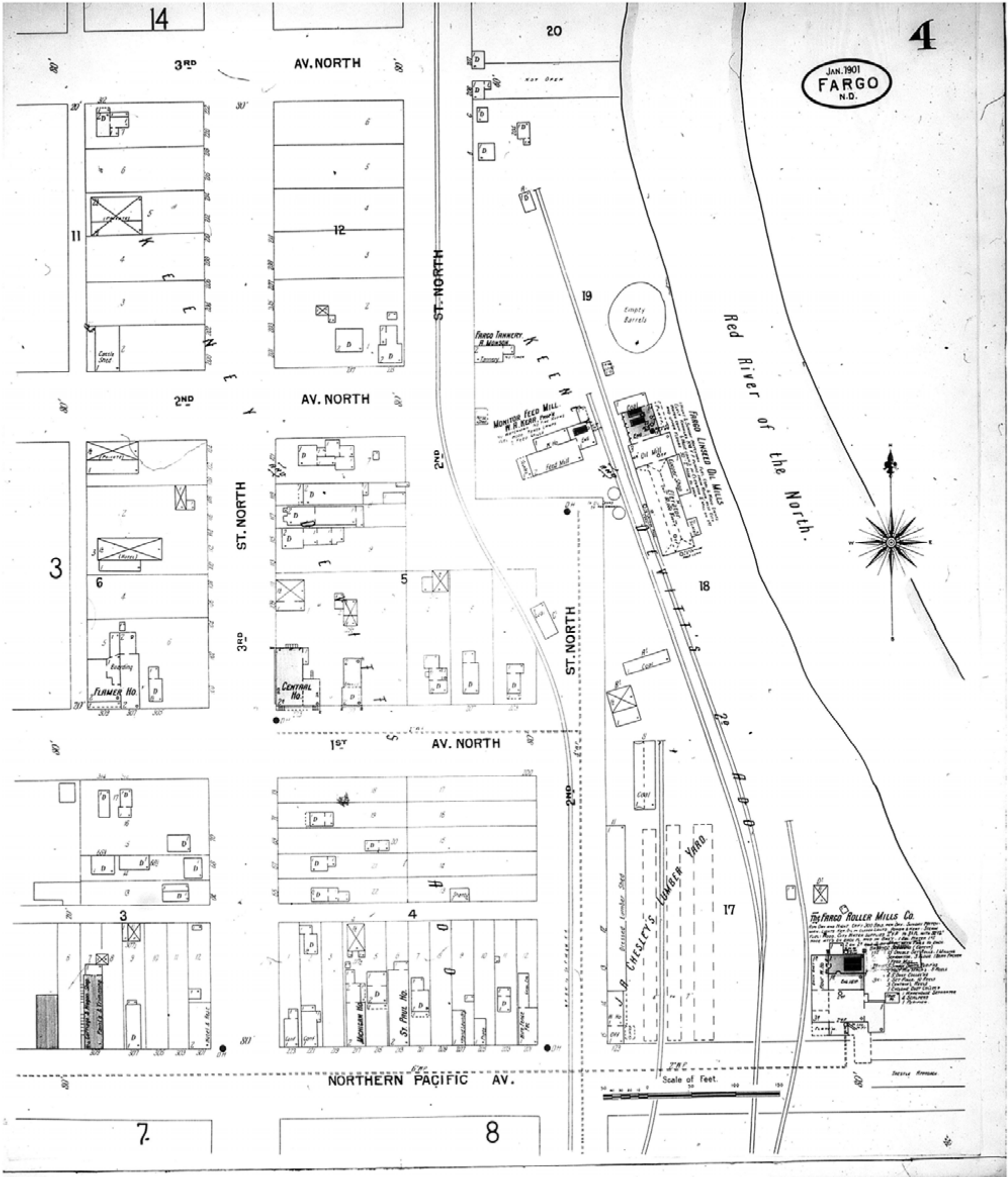


Map Type: Fire Insurance  
Publisher: Sanborn-Perris Map Co.  
Map Date: January 1901  
Revised Date:  
Republished:  
Sheet Number: 3

1901  
Fargo, ND

Digital Images Created By  
Historical Information Gatherers, Inc.  
HIG Project No. 121561  
©2012 Historical Information Gatherers, Inc.



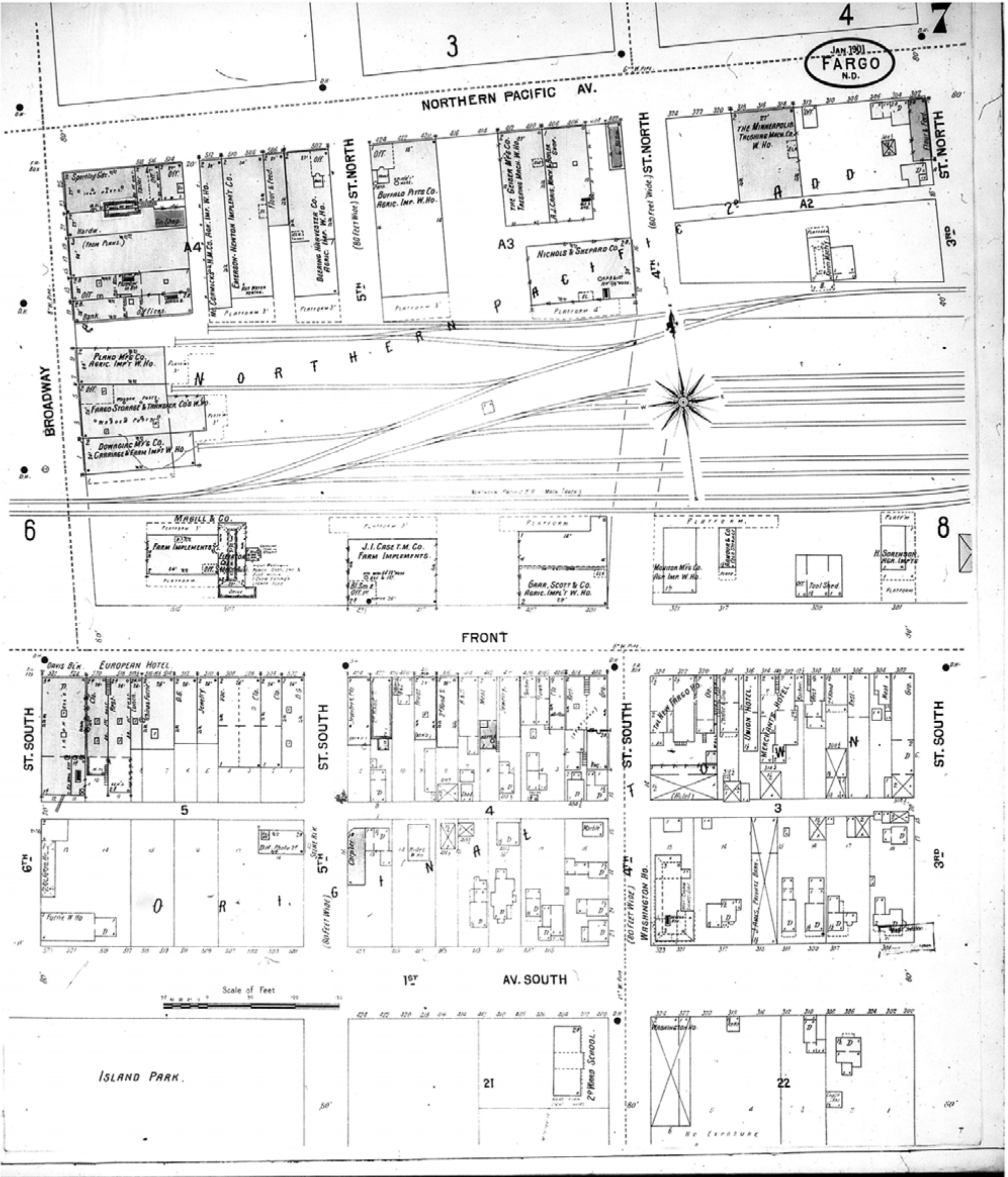


Map Type: Fire Insurance  
Publisher: Sanborn-Perris Map Co.  
Map Date: January 1901  
Revised Date:  
Republished:  
Sheet Number: 4

1901  
Fargo, ND

Digital Images Created By  
Historical Information Gatherers, Inc.  
HIG Project No. 121561  
©2012 Historical Information Gatherers, Inc.



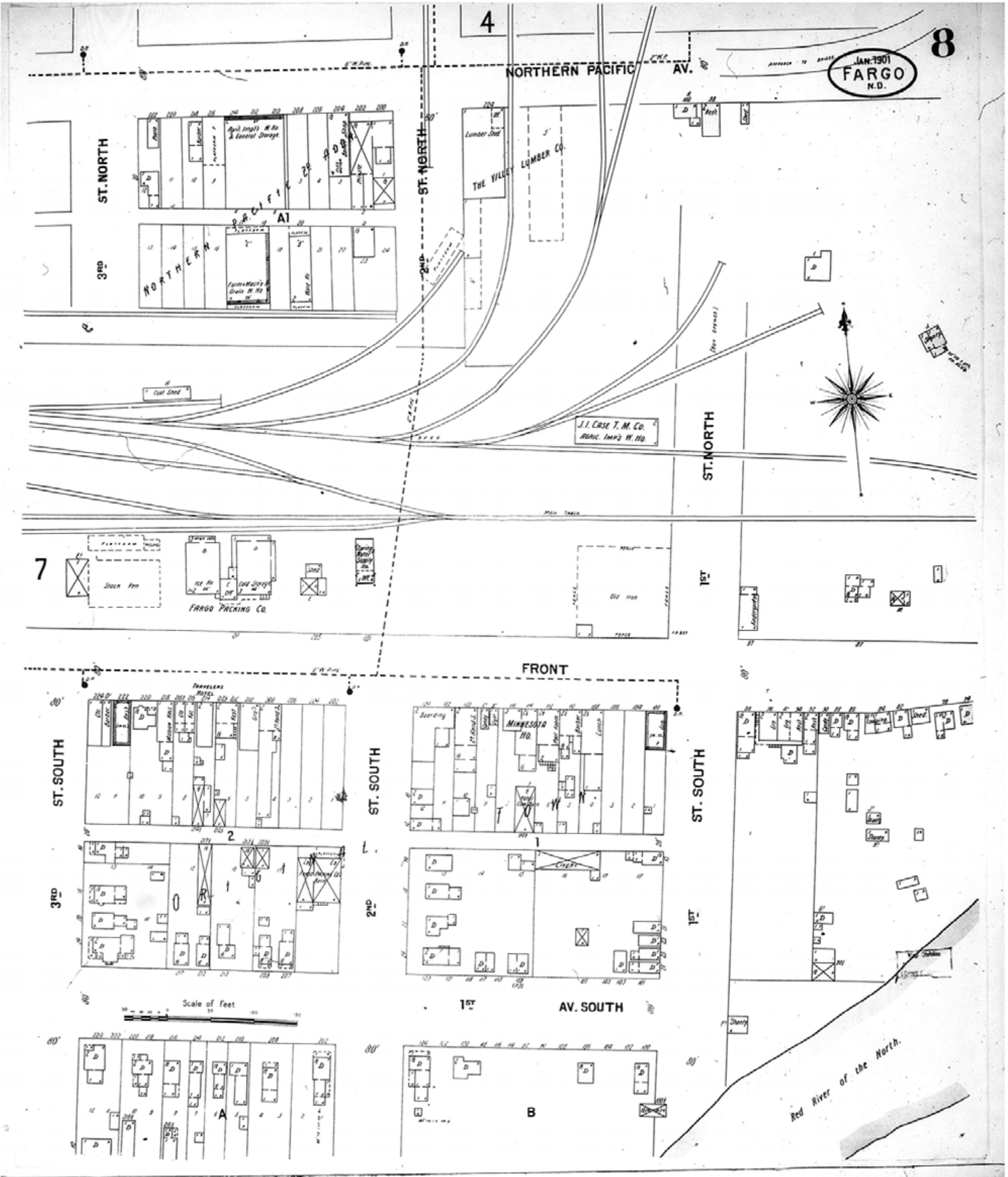


Map Type: Fire Insurance  
Publisher: Sanborn-Perris Map Co.  
Map Date: January 1901  
Revised Date:  
Republished:  
Sheet Number: 7

1901  
Fargo, ND

Digital Images Created By  
Historical Information Gatherers, Inc.  
HIG Project No. 121561  
©2012 Historical Information Gatherers, Inc.





[www.historicalinfo.com](http://www.historicalinfo.com)

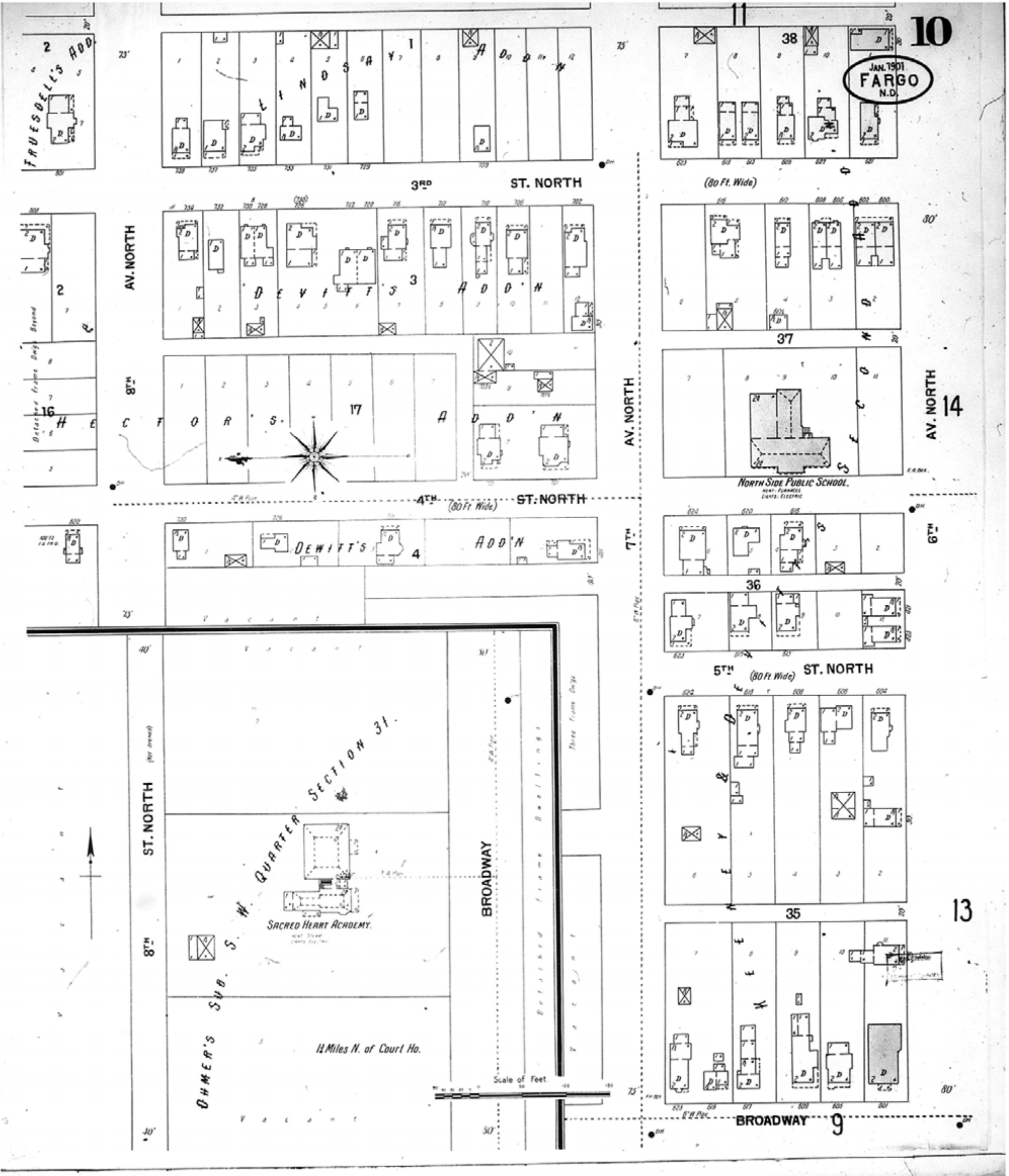


Map Type: Fire Insurance  
 Publisher: Sanborn-Perris Map Co.  
 Map Date: January 1901  
 Revised Date:  
 Republished:  
 Sheet Number: 8

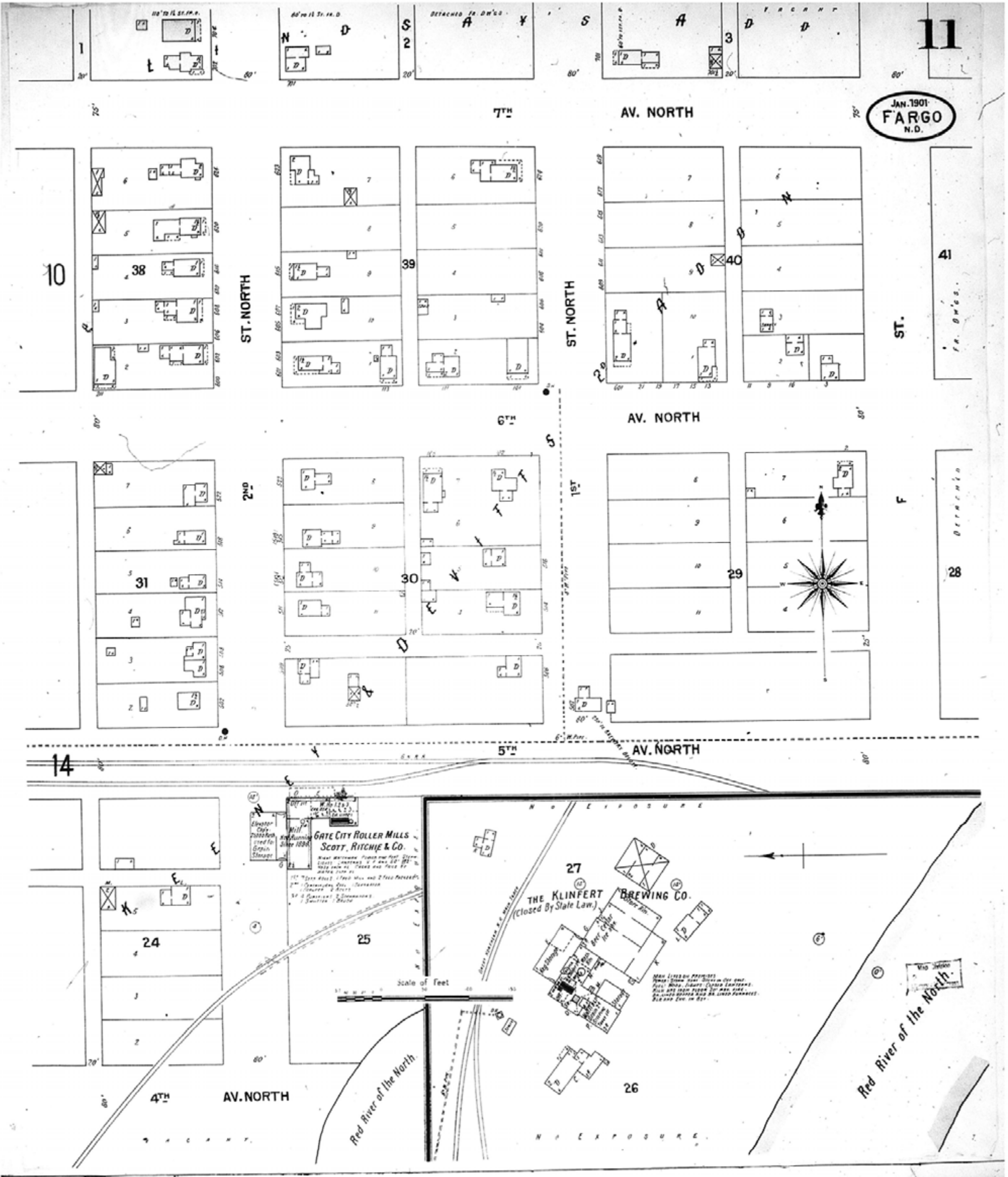
1901  
 Fargo, ND

Digital Images Created By  
 Historical Information Gatherers, Inc.  
 HIG Project No. 121561  
 ©2012 Historical Information Gatherers, Inc.

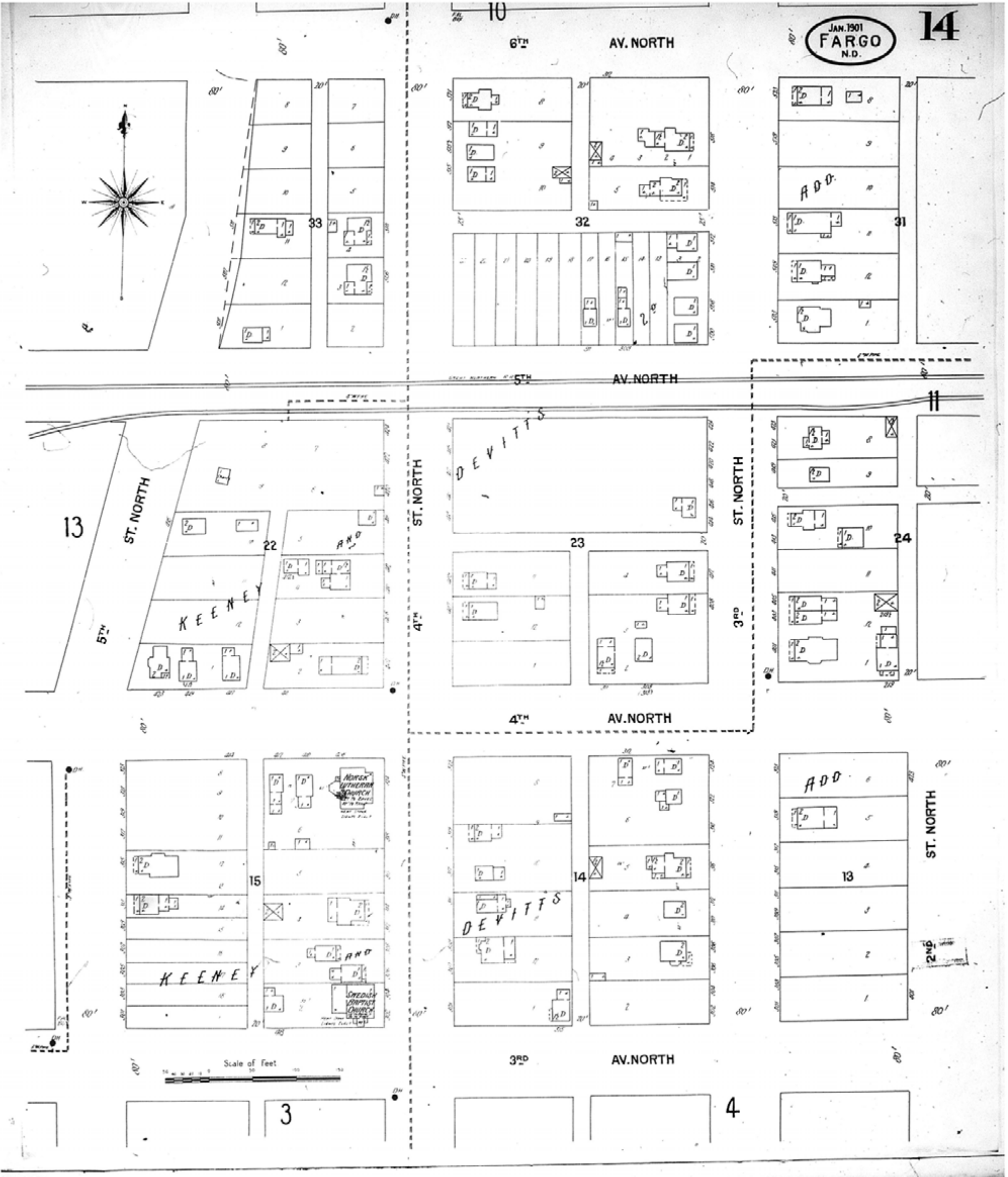




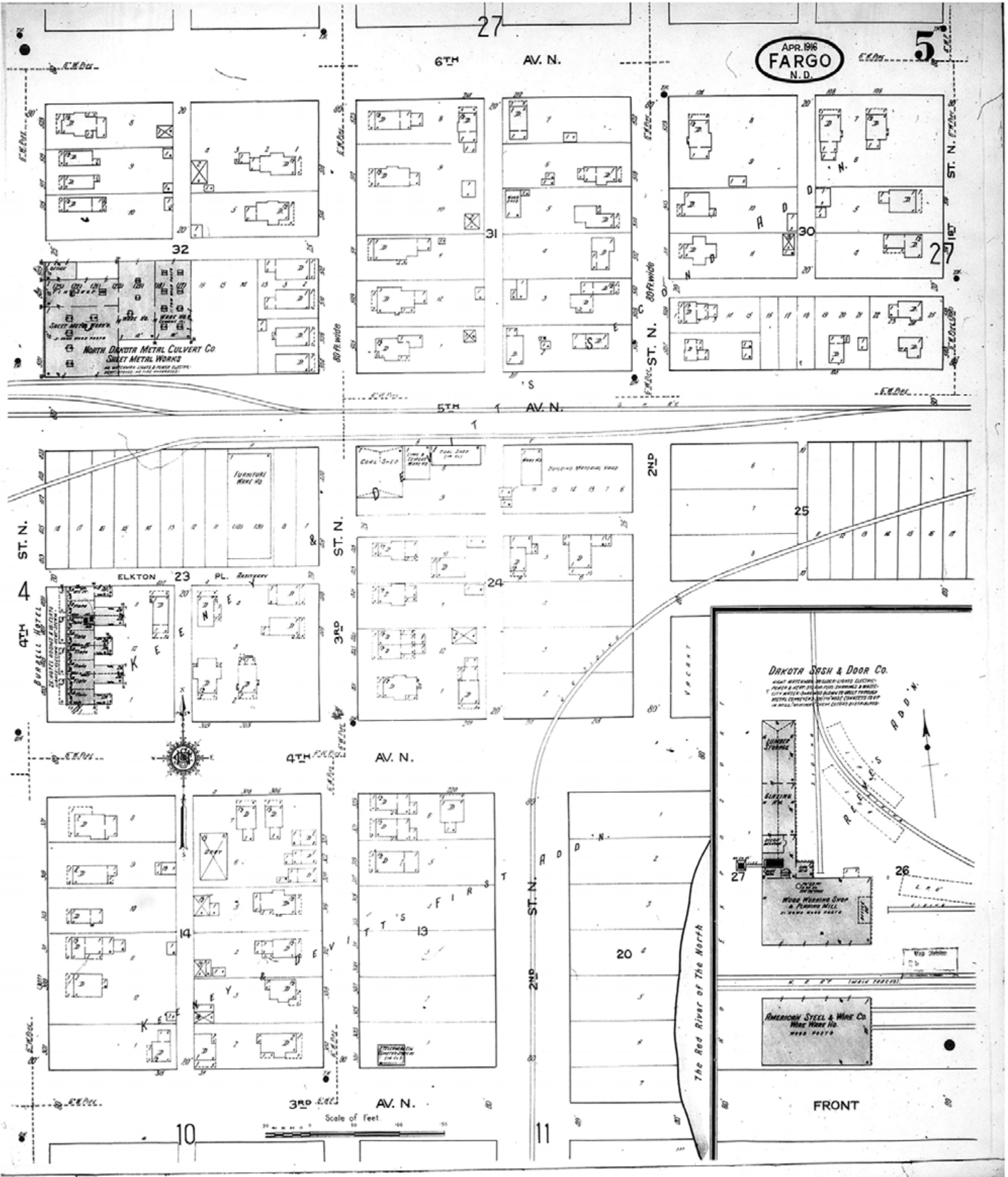










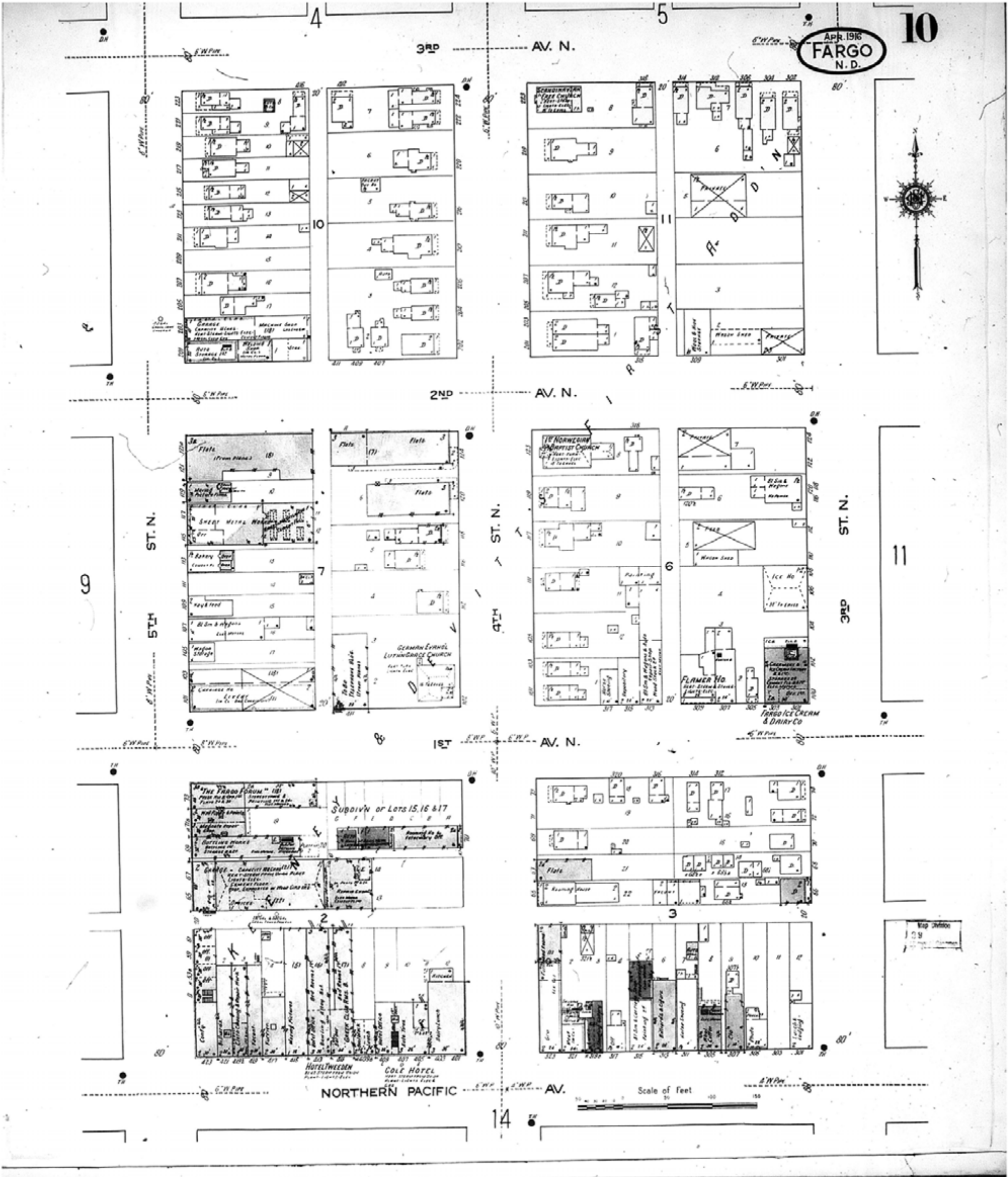


Map Type: Fire Insurance  
Publisher: Sanborn Map Co.  
  
Map Date: April 1916  
Revised Date:  
Republished:  
Sheet Number: 5

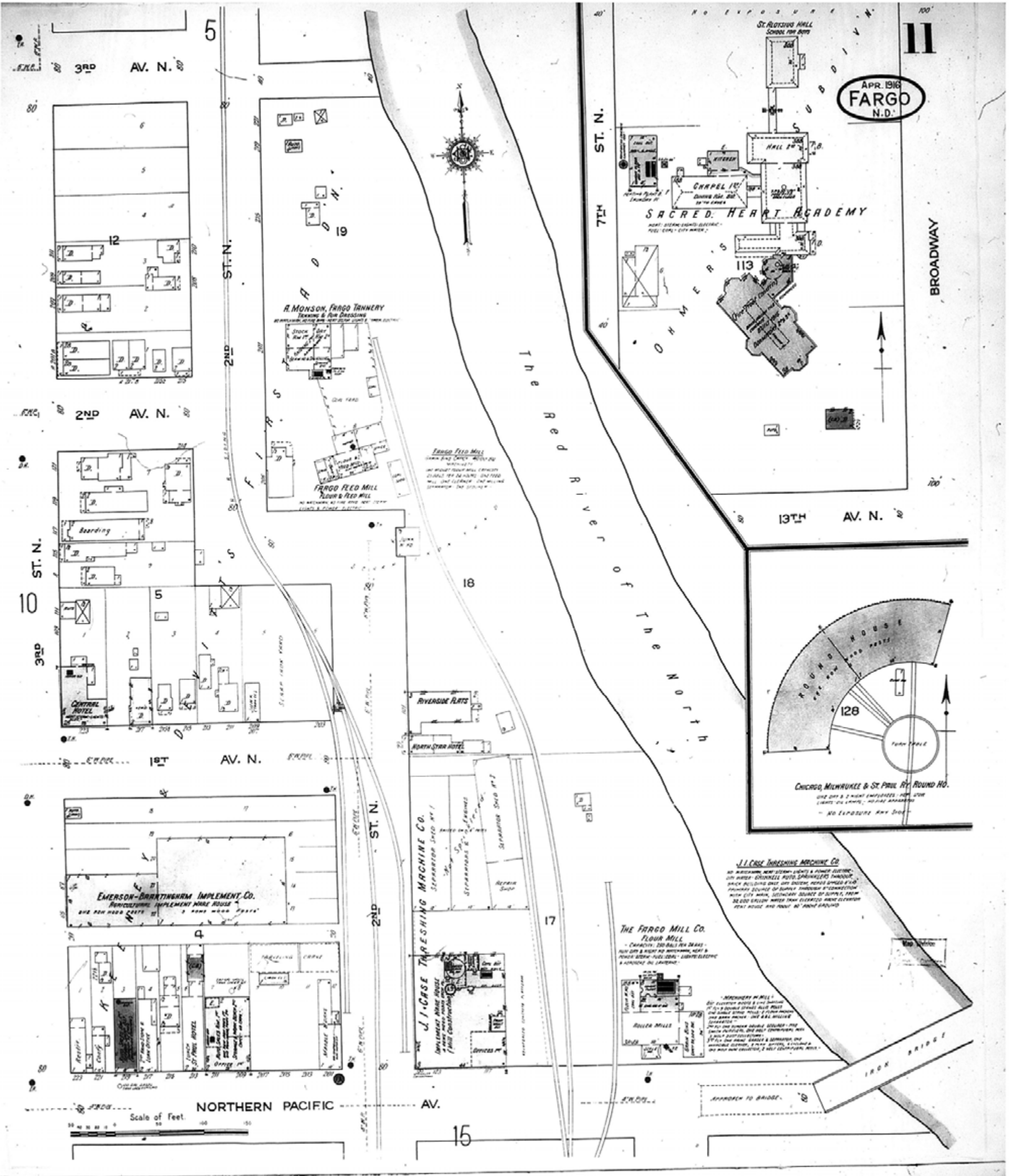
1916  
  
Fargo, ND


Digital Images Created By  
Historical Information Gatherers, Inc.  
  
HIG Project No. 121561  
  
©2012 Historical Information Gatherers, Inc.



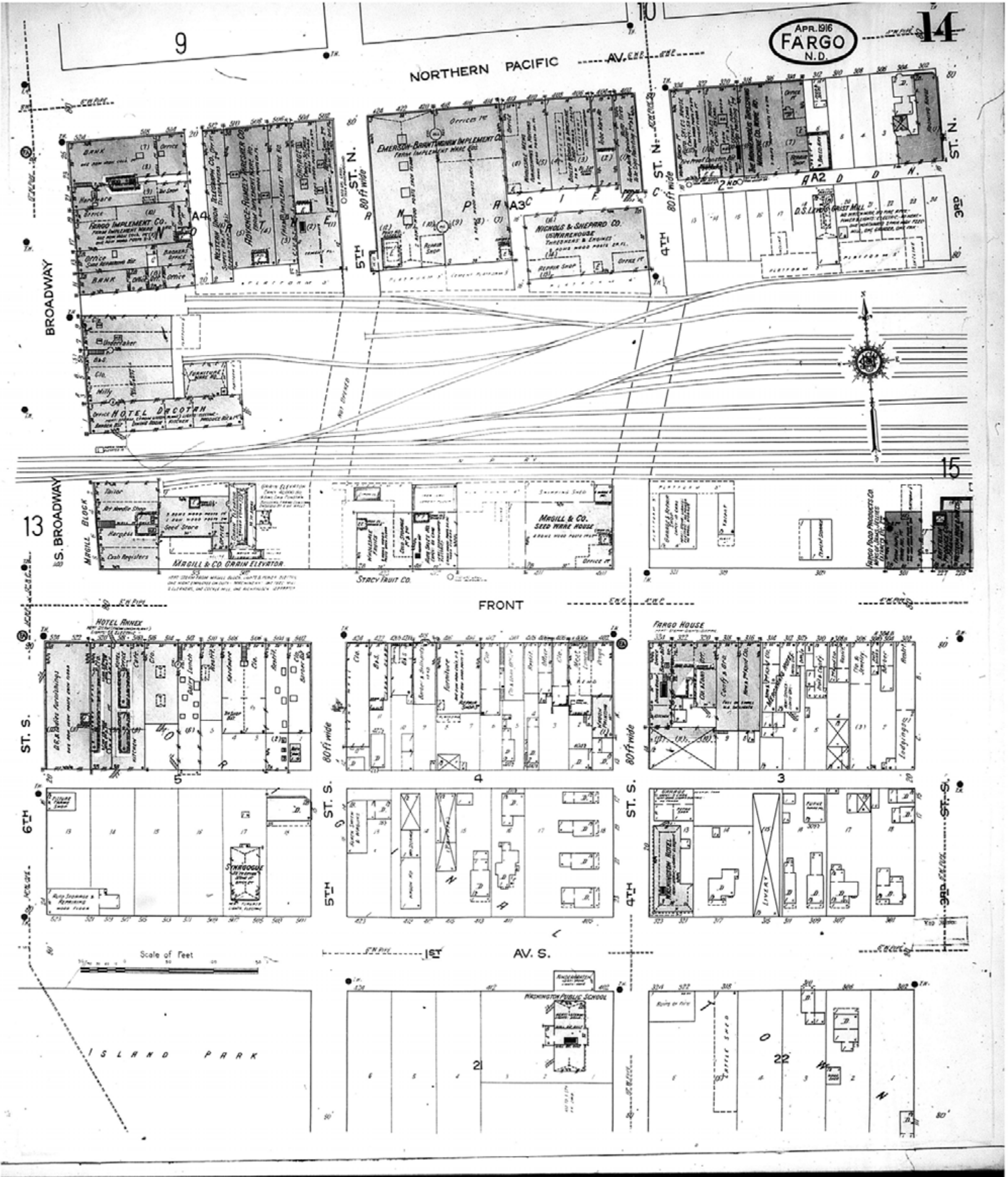






 <p>HISTORICAL INFORMATION GATHERERS, INC.</p>	Map Type: Fire Insurance Publisher: Sanborn Map Co.	1916	Digital Images Created By Historical Information Gatherers, Inc.
	Map Date: April 1916 Revised Date: Republished: Sheet Number: 11	Fargo, ND	HIG Project No. 121561 ©2012 Historical Information Gatherers, Inc.





Map Type: Fire Insurance  
Publisher: Sanborn Map Co.  
Map Date: April 1916  
Revised Date:  
Republished:  
Sheet Number: 14

1916  
Fargo, ND

Digital Images Created By  
Historical Information Gatherers, Inc.  
HIG Project No. 121561  
©2012 Historical Information Gatherers, Inc.







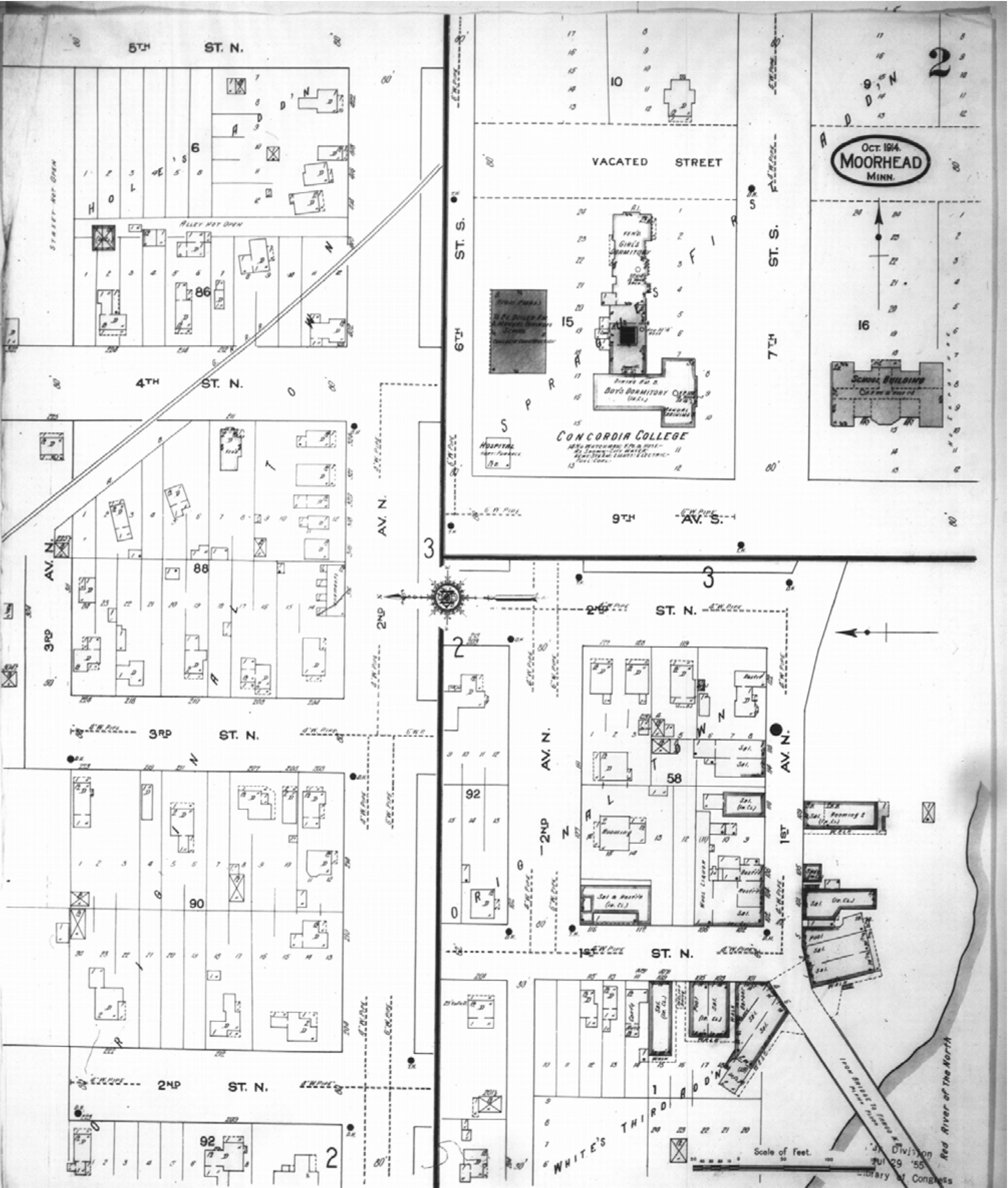


Map Type: Fire Insurance  
Publisher: Sanborn Map Co.  
Map Date: April 1916  
Revised Date:  
Republished:  
Sheet Number: 27

1916  
Fargo, ND

Digital Images Created By  
Historical Information Gatherers, Inc.  
HIG Project No. 121561  
©2012 Historical Information Gatherers, Inc.





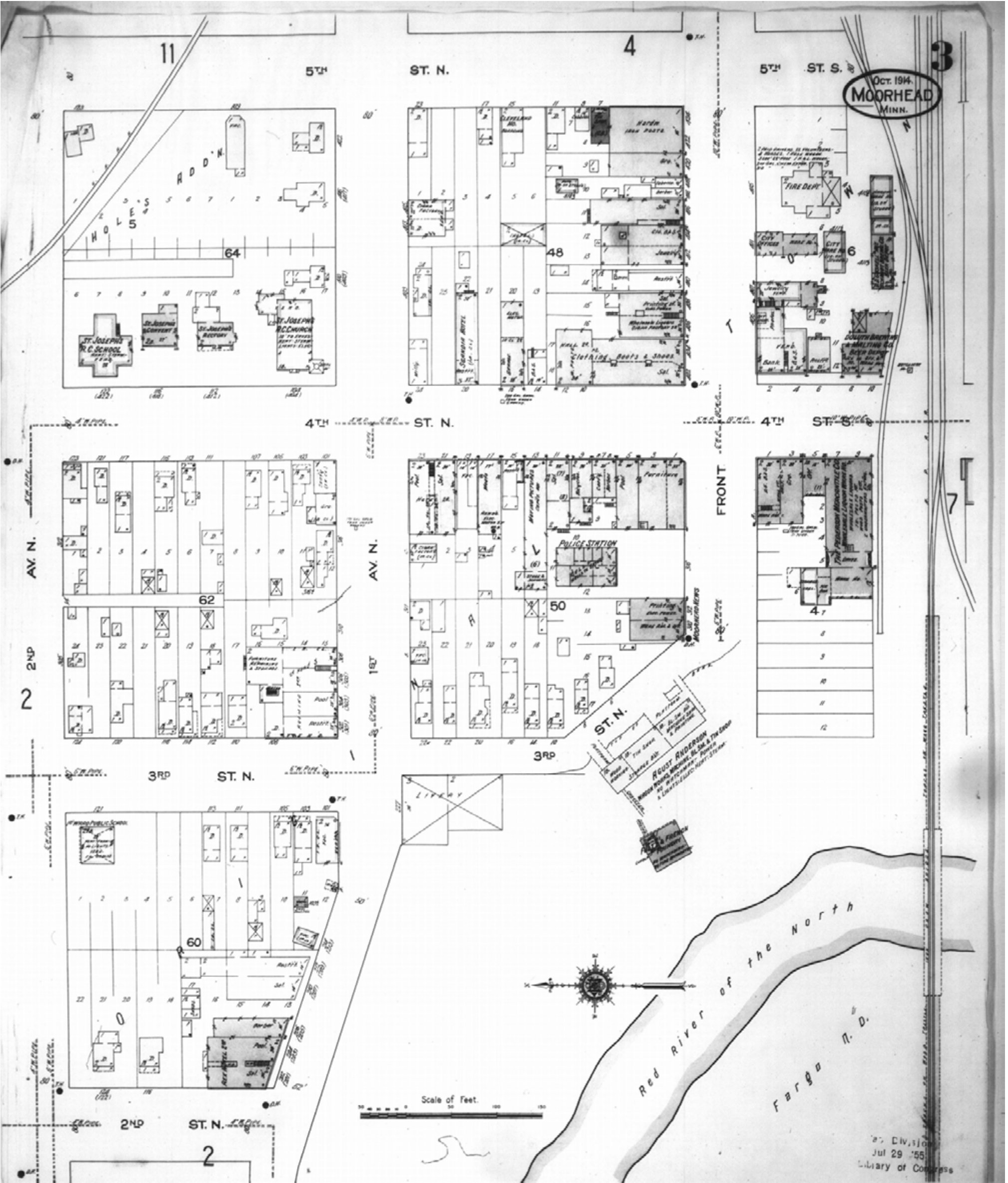
Map Type: Fire Insurance  
Publisher: Sanborn Map Co.  
  
Map Date: October 1914  
Revised Date:  
Republished:  
Sheet Number: 2

1914


Moorhead, MN

Digital Images Created By  
Historical Information Gatherers, Inc.  
  
HIG Project No. 121561  
  
©2012 Historical Information Gatherers, Inc.

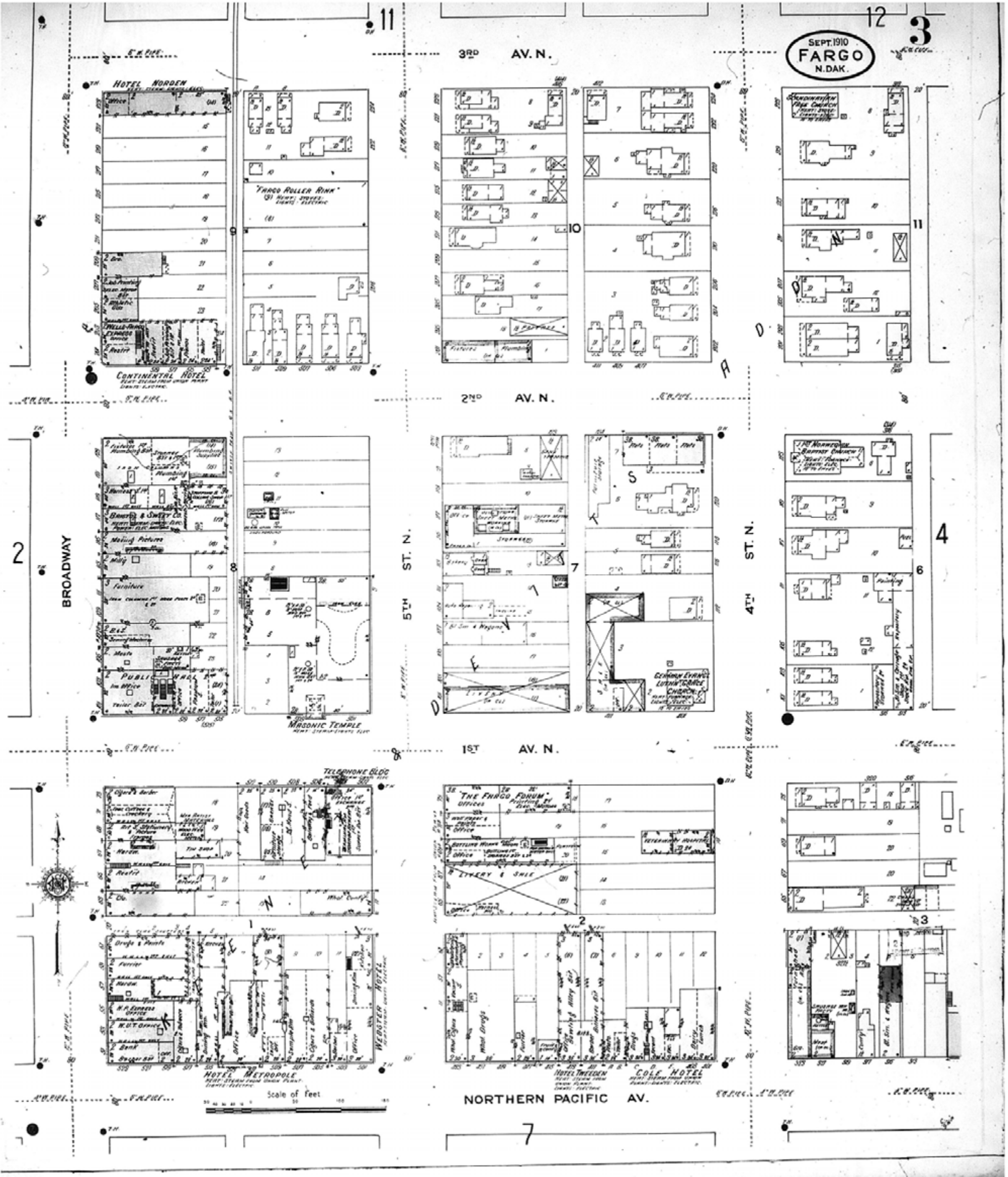




[www.historicalinfo.com](http://www.historicalinfo.com)

	Map Type: Fire Insurance Publisher: Sanborn Map Co.	1914	Digital Images Created By Historical Information Gatherers, Inc.  HIG Project No. 121561  ©2012 Historical Information Gatherers, Inc.
	Map Date: October 1914 Revised Date: Republished: Sheet Number: 3	Moorhead, MN	



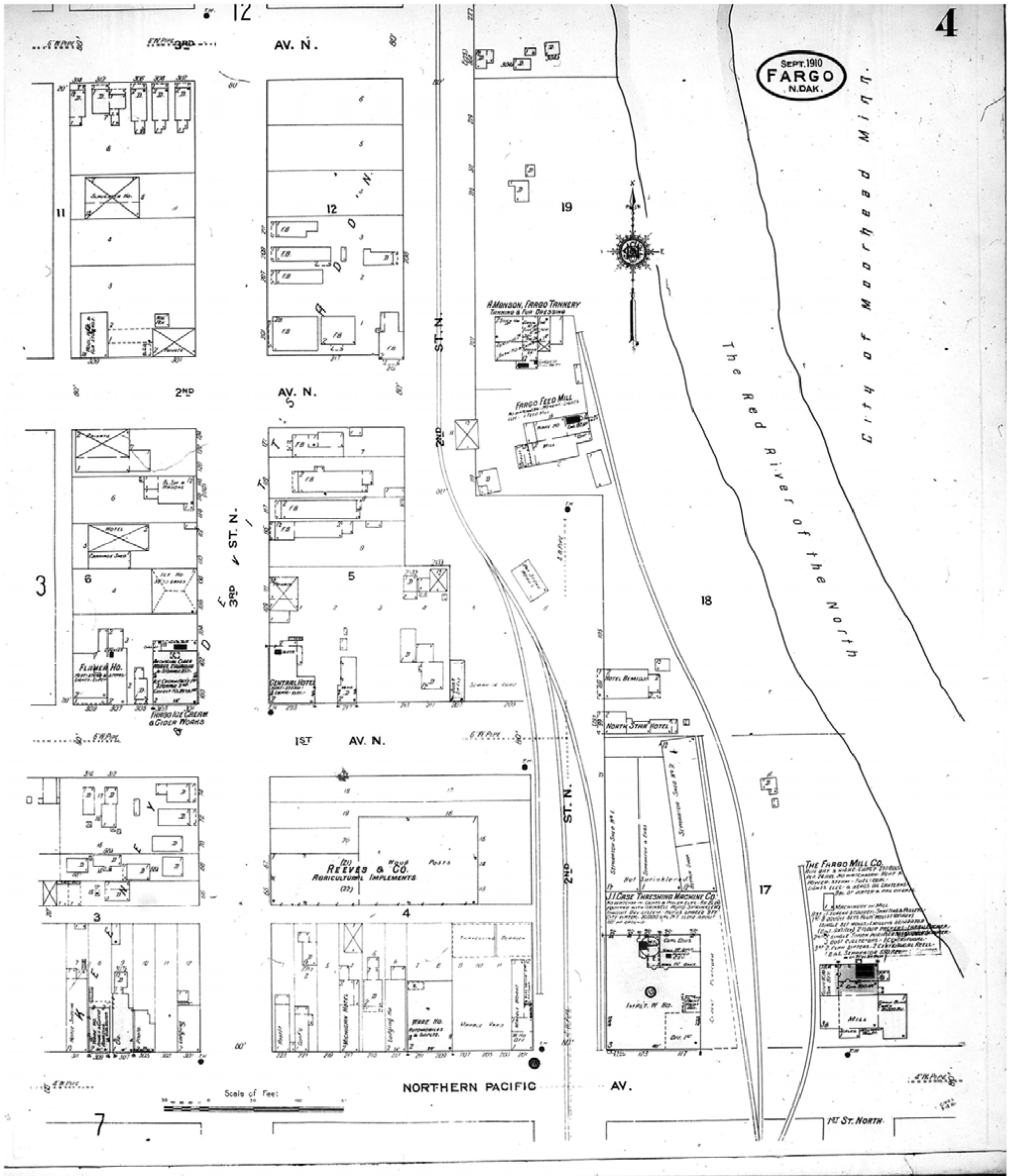


Map Type: Fire Insurance  
Publisher: Sanborn Map Co.  
Map Date: September 1910  
Revised Date:  
Republished:  
Sheet Number: 3

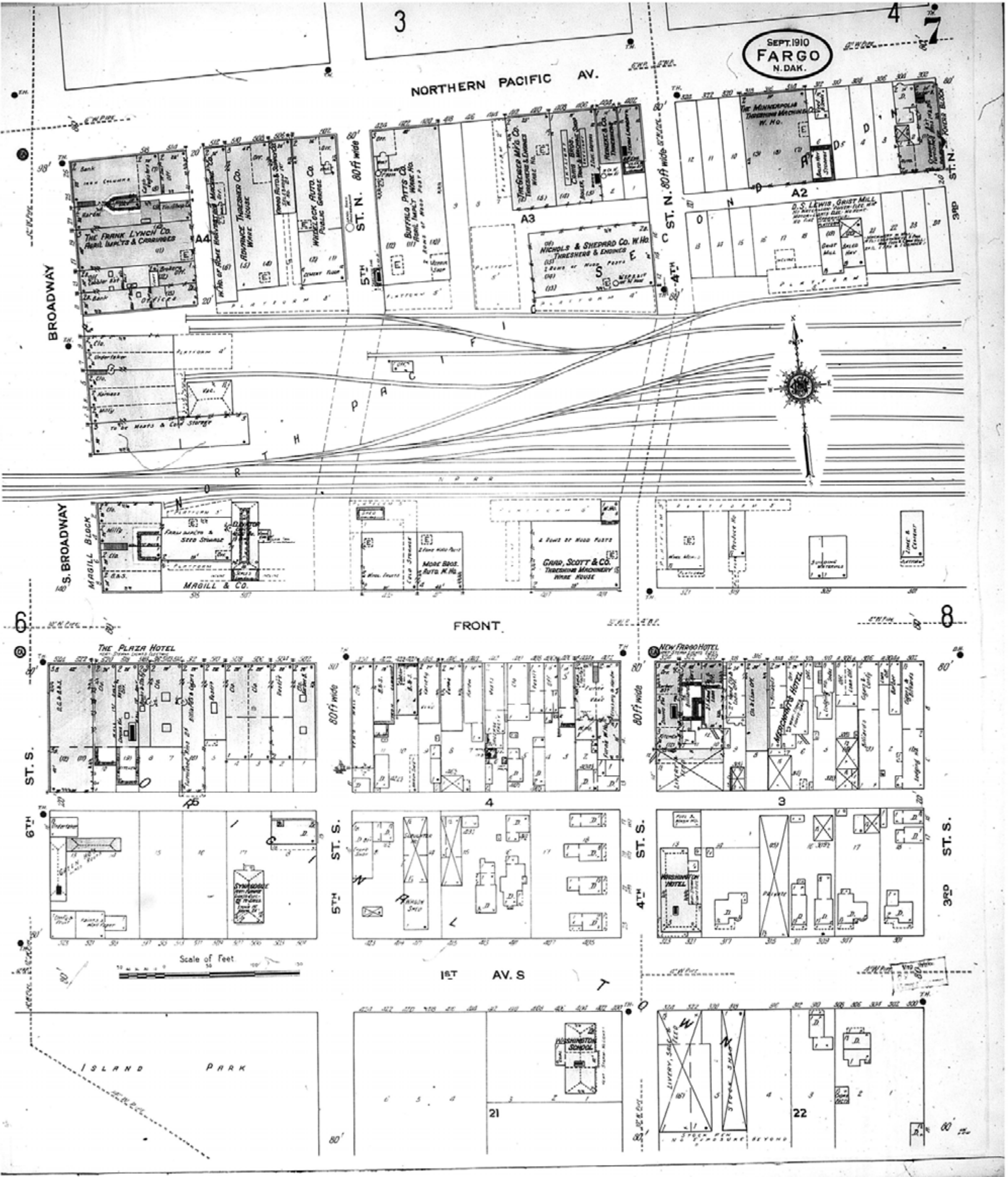
1910  
Fargo, ND

Digital Images Created By  
Historical Information Gatherers, Inc.  
HIG Project No. 121561  
©2012 Historical Information Gatherers, Inc.







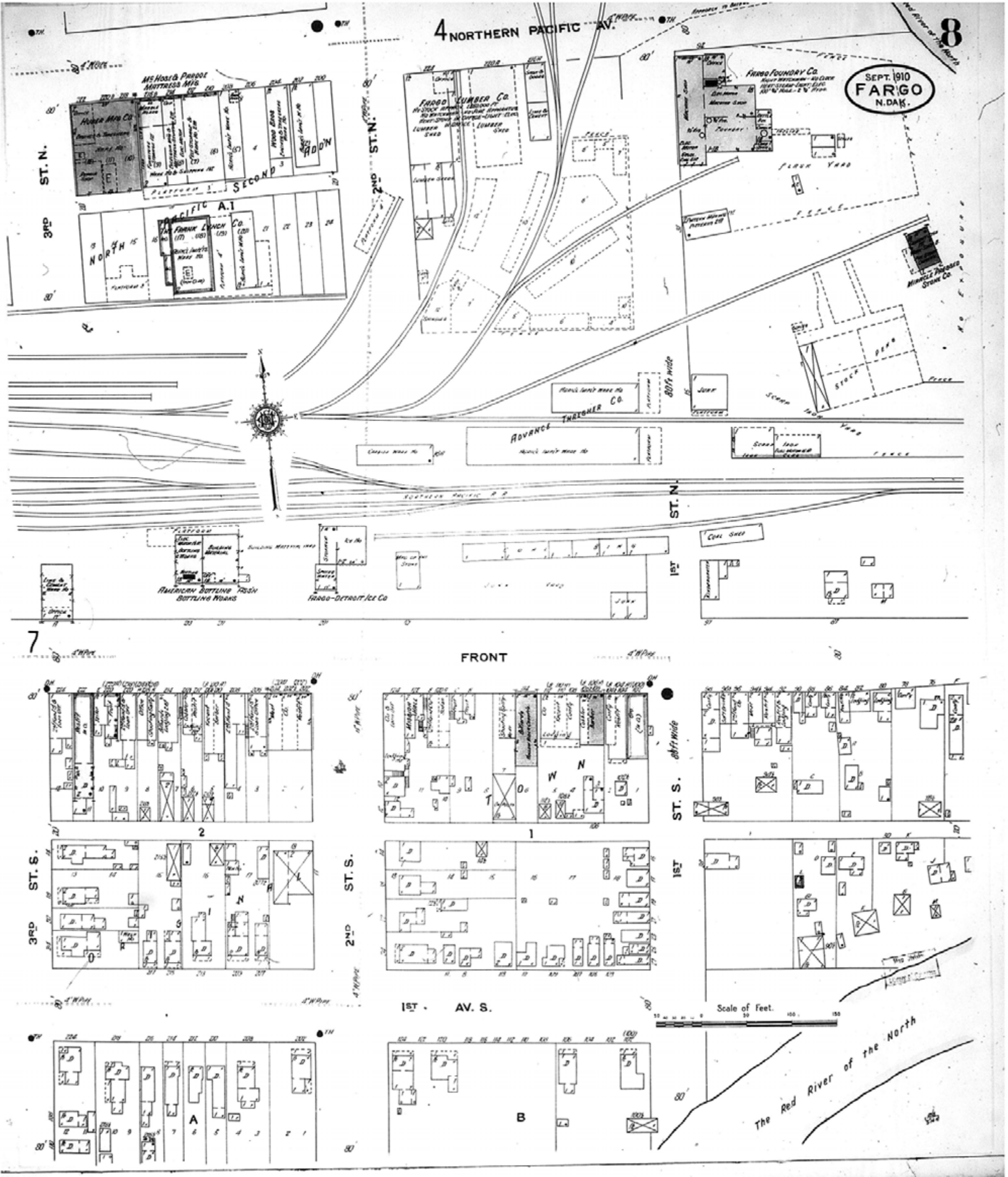


Map Type: Fire Insurance  
Publisher: Sanborn Map Co.  
Map Date: September 1910  
Revised Date:  
Republished:  
Sheet Number: 7

1910  
Fargo, ND

Digital Images Created By  
Historical Information Gatherers, Inc.  
HIG Project No. 121561  
©2012 Historical Information Gatherers, Inc.





[www.historicalinfo.com](http://www.historicalinfo.com)

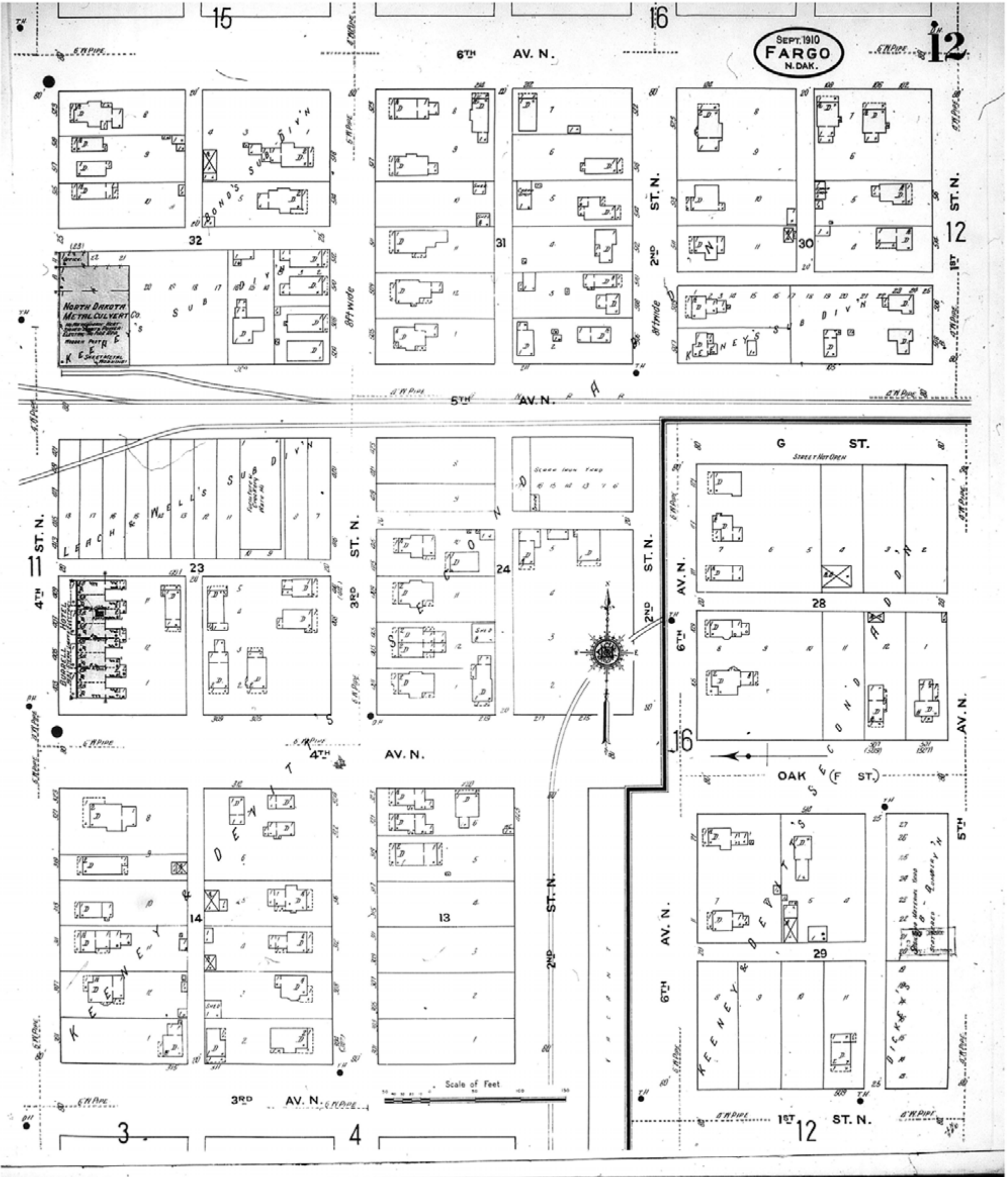


Map Type: Fire Insurance  
Publisher: Sanborn Map Co.  
Map Date: September 1910  
Revised Date:  
Republished:  
Sheet Number: 8

1910  
Fargo, ND

Digital Images Created By  
Historical Information Gatherers, Inc.  
HIG Project No. 121561  
©2012 Historical Information Gatherers, Inc.

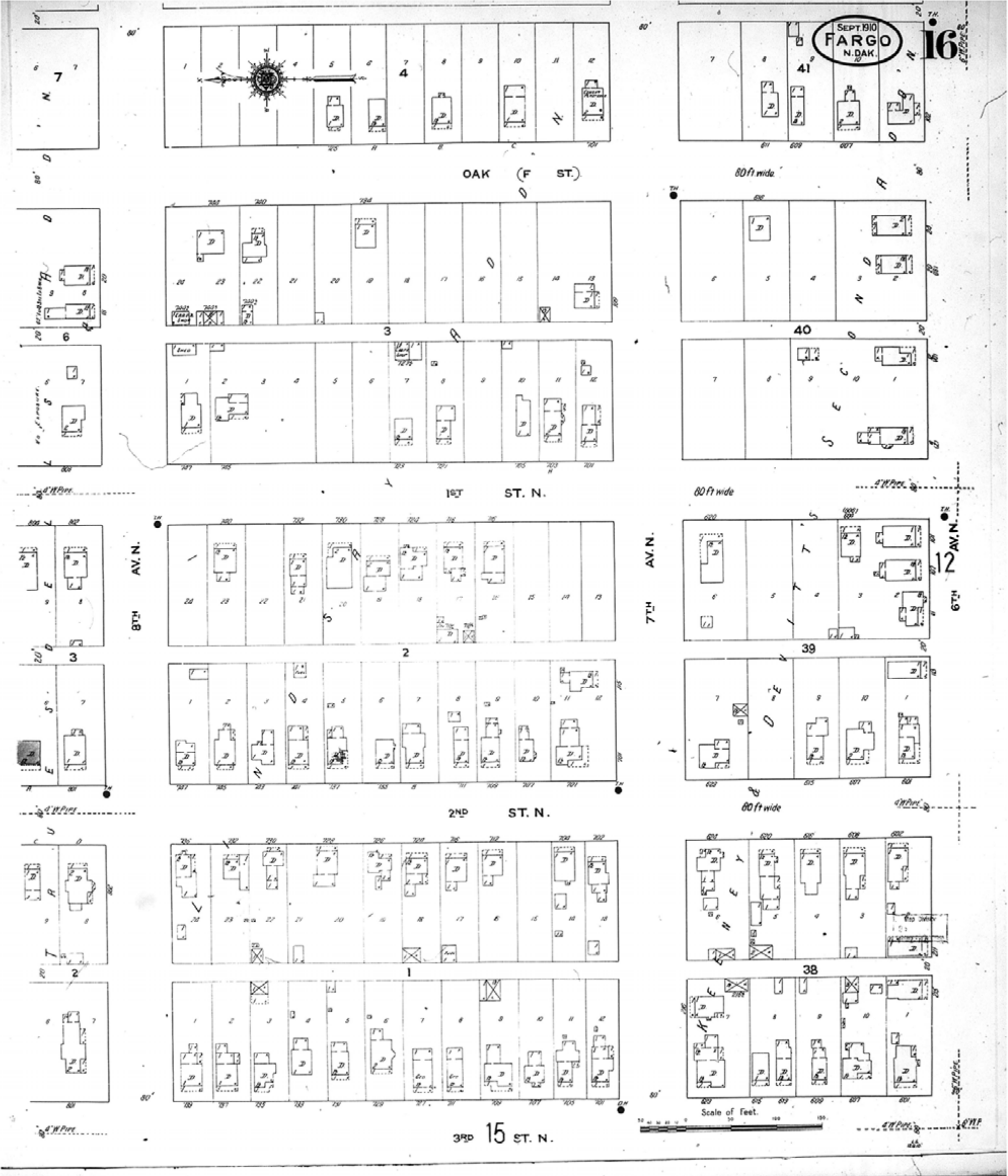




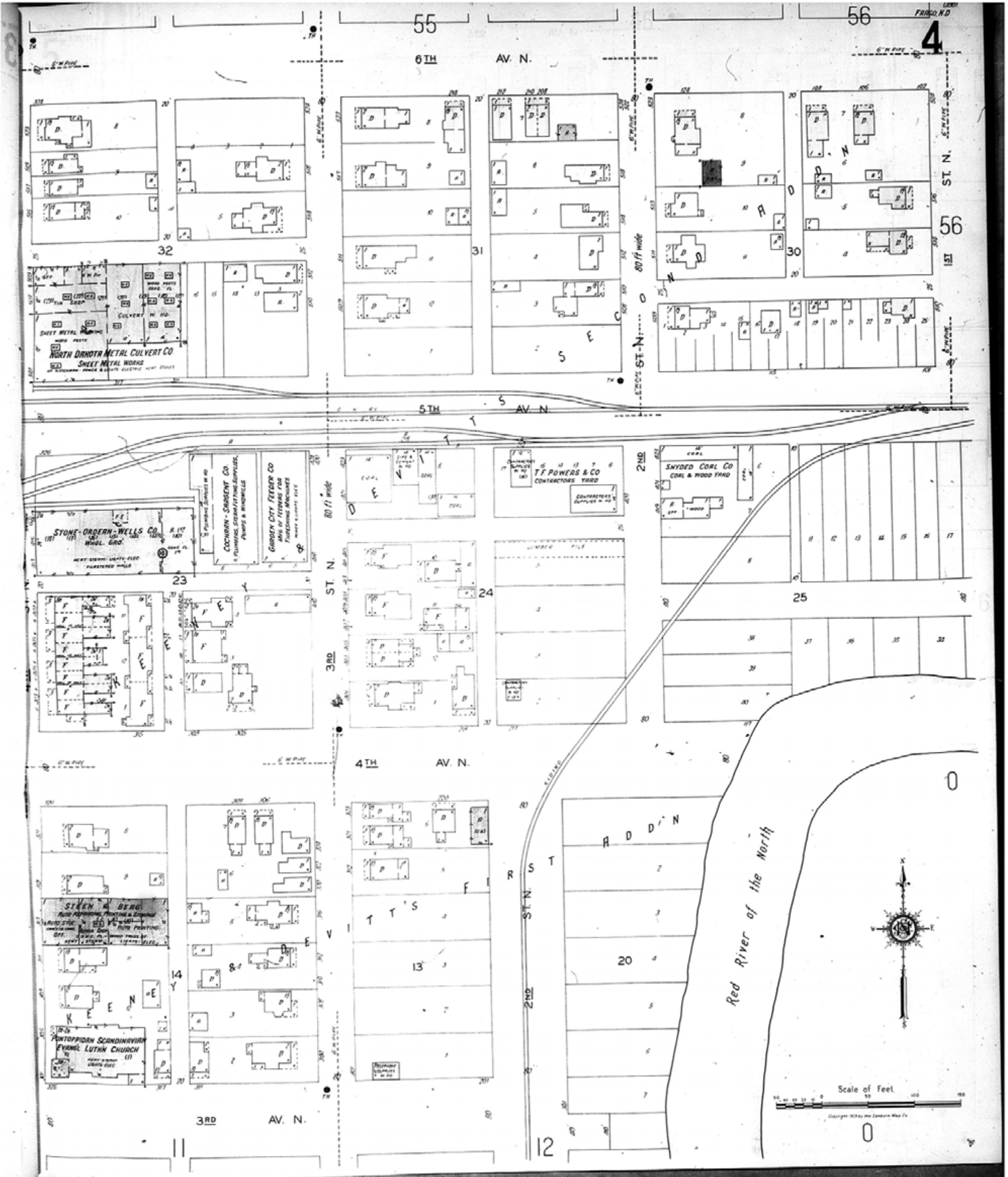












[www.historicalinfo.com](http://www.historicalinfo.com)



Map Type: Fire Insurance  
Publisher: Sanborn Map Co.  
  
Map Date: 1929  
Revised Date:  
Republished:  
Sheet Number: 4

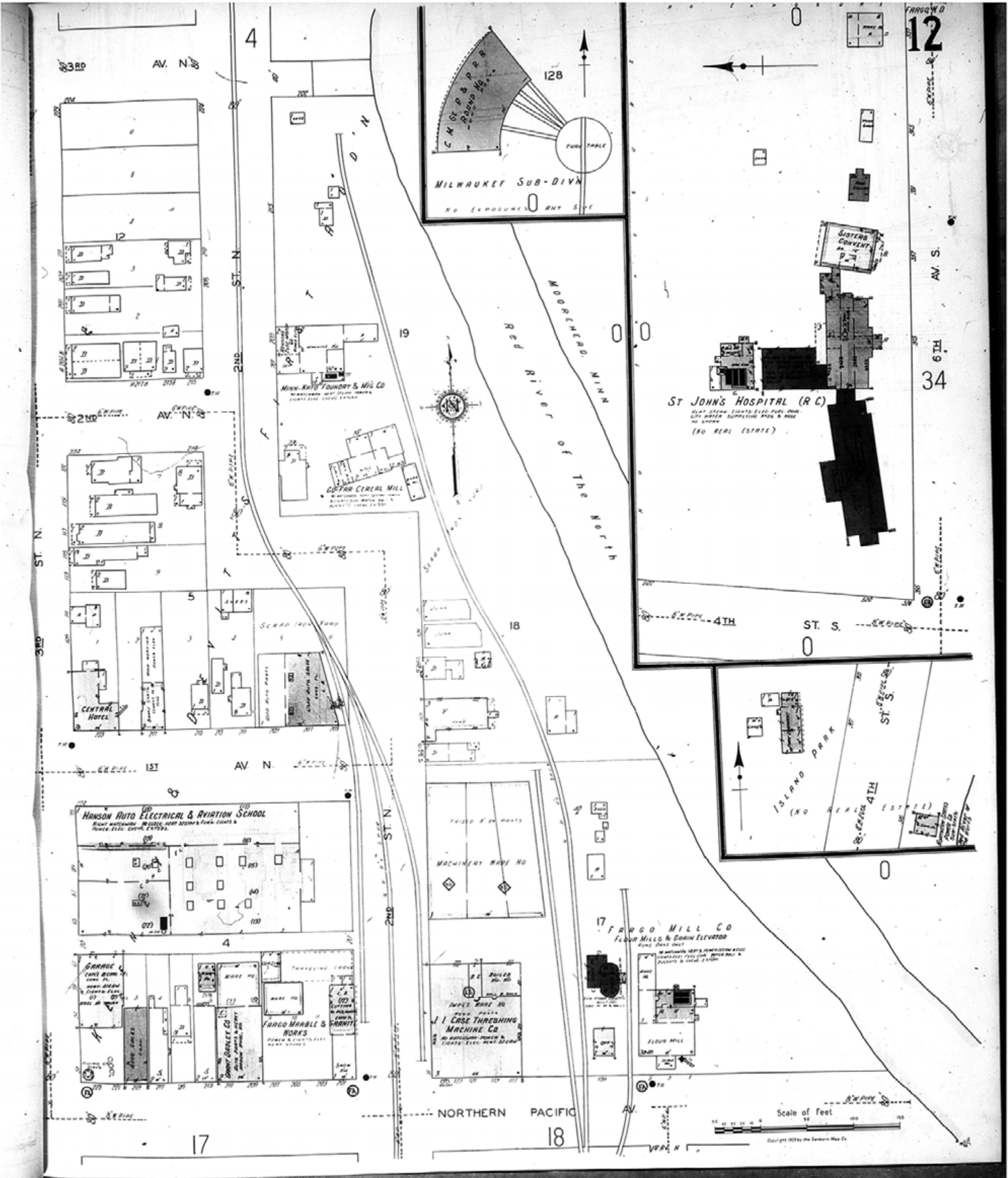
1929  
  
Fargo, ND

Digital Images Created By  
Historical Information Gatherers, Inc.  
  
HIG Project No. 121561  
  
©2012 Historical Information Gatherers, Inc.







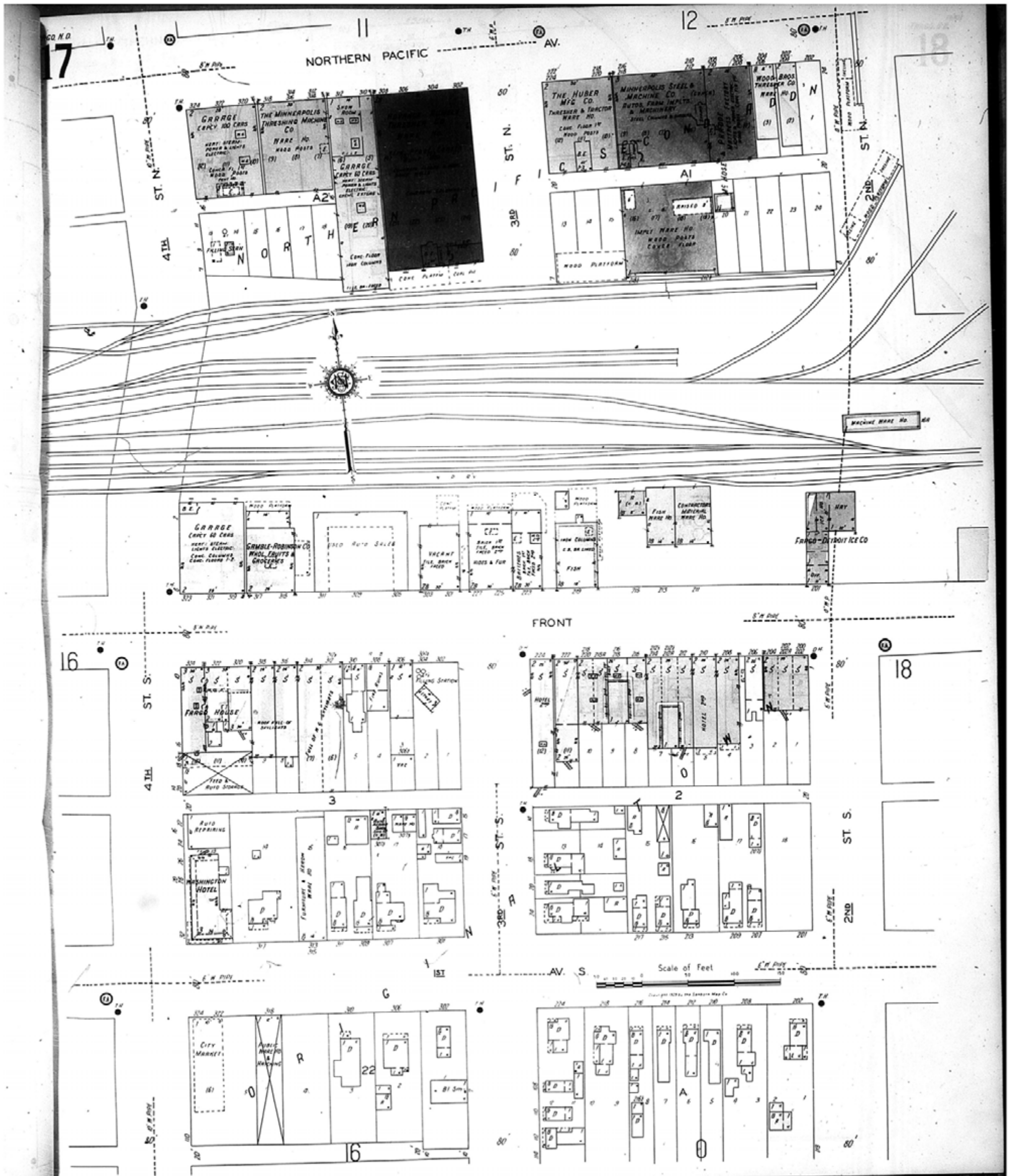


Map Type: Fire Insurance  
Publisher: Sanborn Map Co.  
  
Map Date: 1929  
Revised Date:  
Republished:  
Sheet Number: 12

1929  
  
Fargo, ND

Digital Images Created By  
Historical Information Gatherers, Inc.  
  
HIG Project No. 121561  
  
©2012 Historical Information Gatherers, Inc.



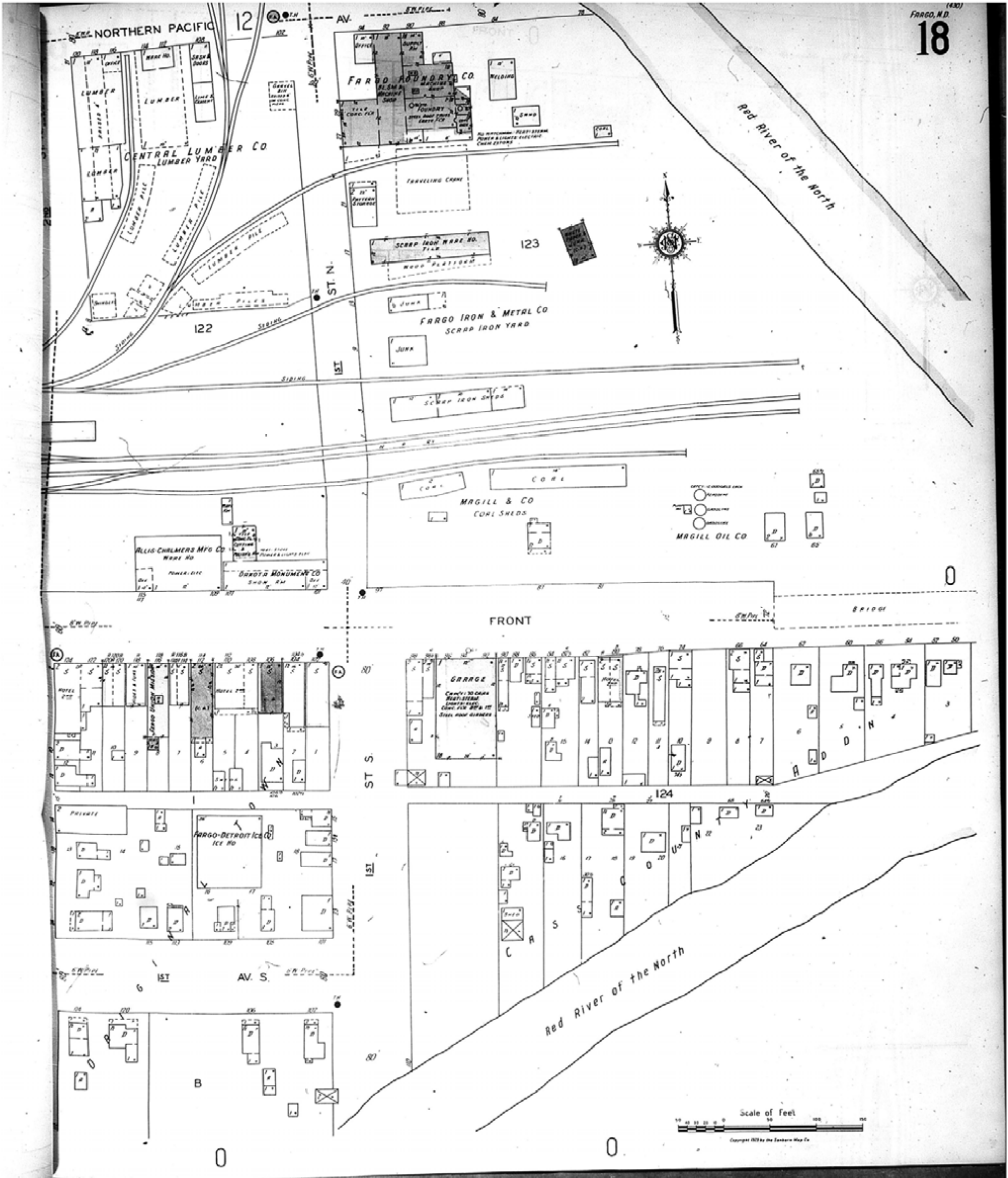


Map Type: Fire Insurance  
Publisher: Sanborn Map Co.  
Map Date: 1929  
Revised Date:  
Republished:  
Sheet Number: 17

1929  
Fargo, ND

Digital Images Created By  
Historical Information Gatherers, Inc.  
HIG Project No. 121561  
©2012 Historical Information Gatherers, Inc.



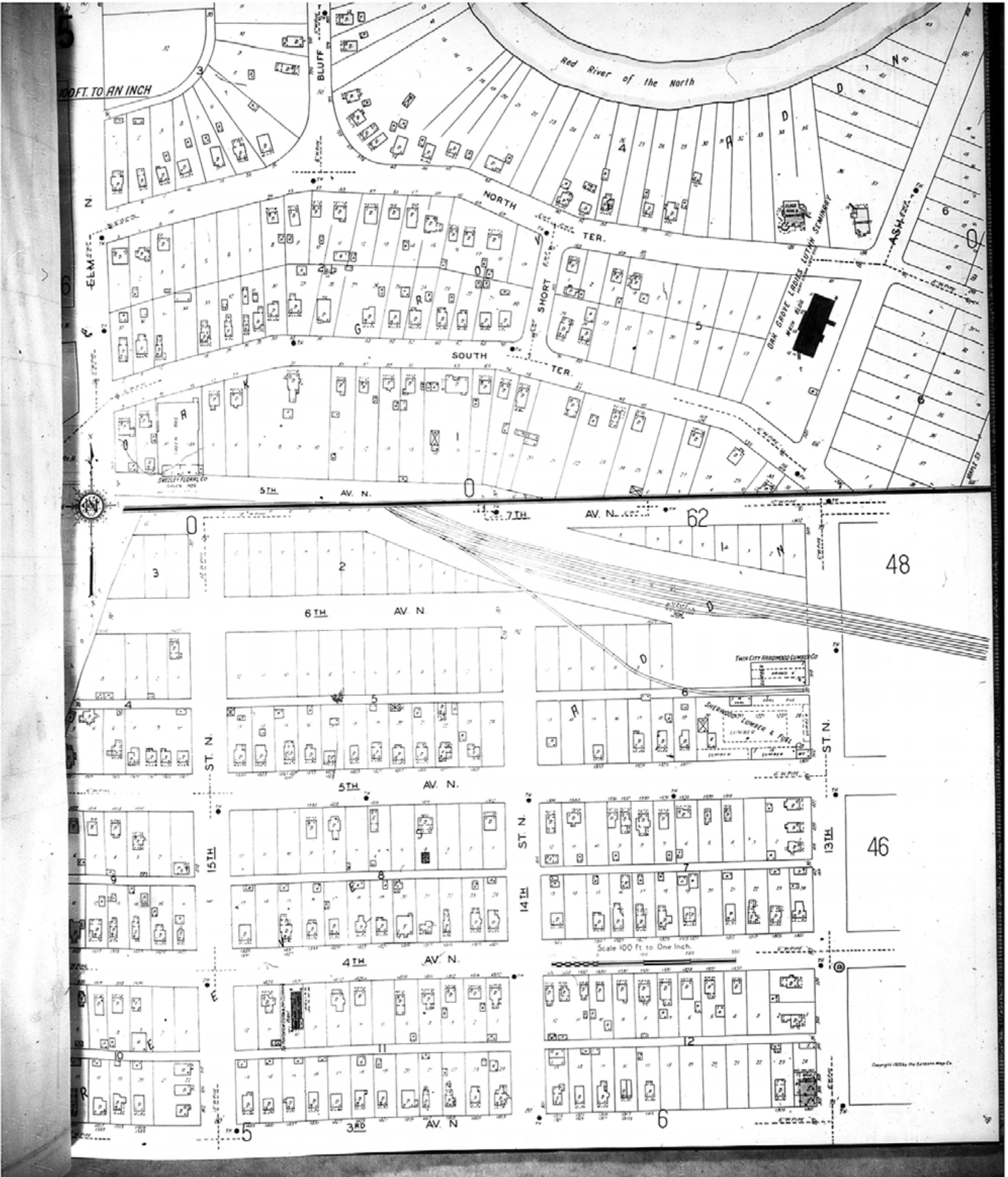


Map Type: Fire Insurance  
Publisher: Sanborn Map Co.  
Map Date: 1929  
Revised Date:  
Republished:  
Sheet Number: 18

1929  
Fargo, ND

Digital Images Created By  
Historical Information Gatherers, Inc.  
HIG Project No. 121561  
©2012 Historical Information Gatherers, Inc.





[www.historicalinfo.com](http://www.historicalinfo.com)

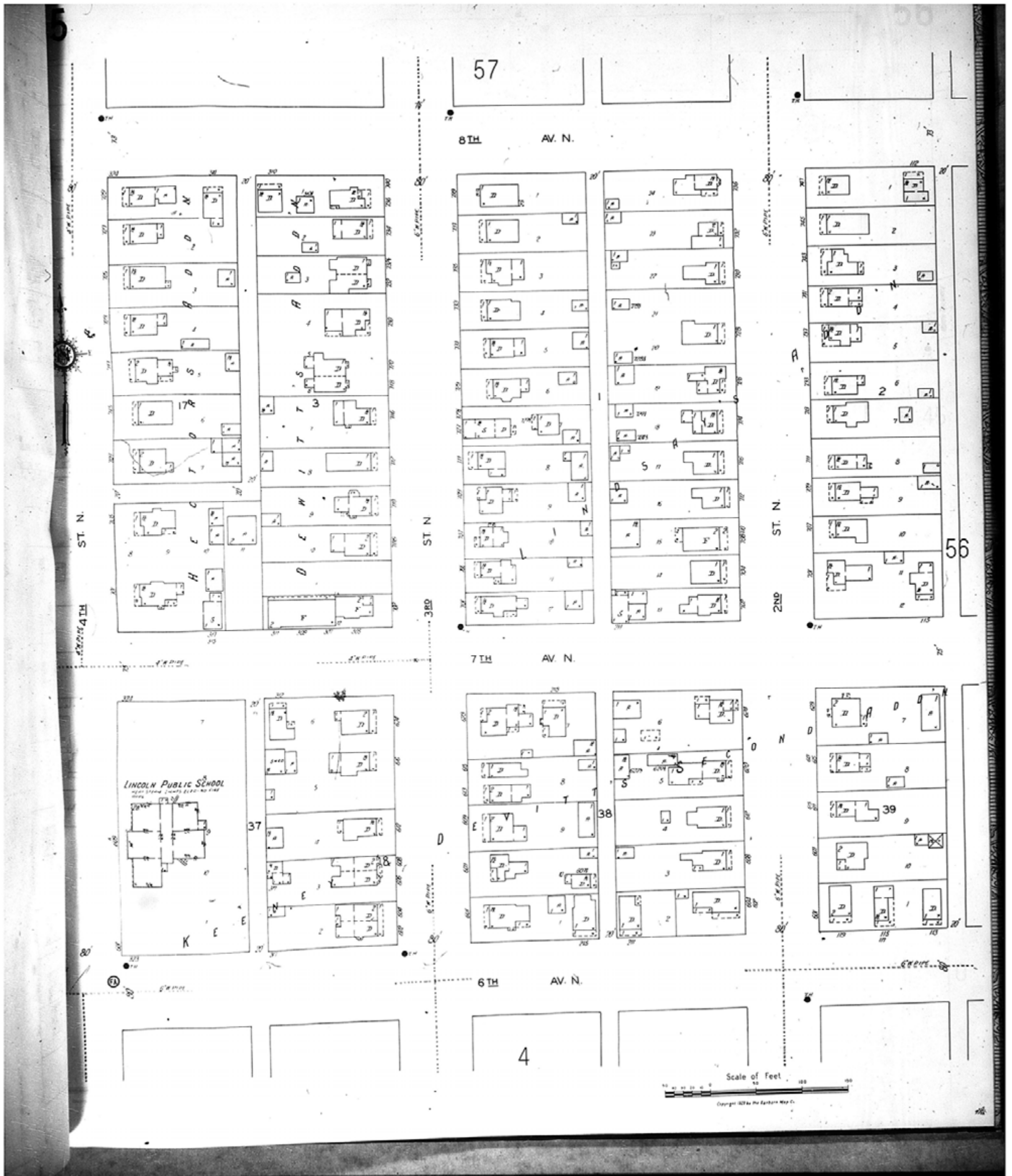


Map Type: Fire Insurance  
Publisher: Sanborn Map Co.  
  
Map Date: 1929  
Revised Date:  
Republished:  
Sheet Number: 45

1929  
  
Fargo, ND

Digital Images Created By  
Historical Information Gatherers, Inc.  
  
HIG Project No. 121561  
  
©2012 Historical Information Gatherers, Inc.



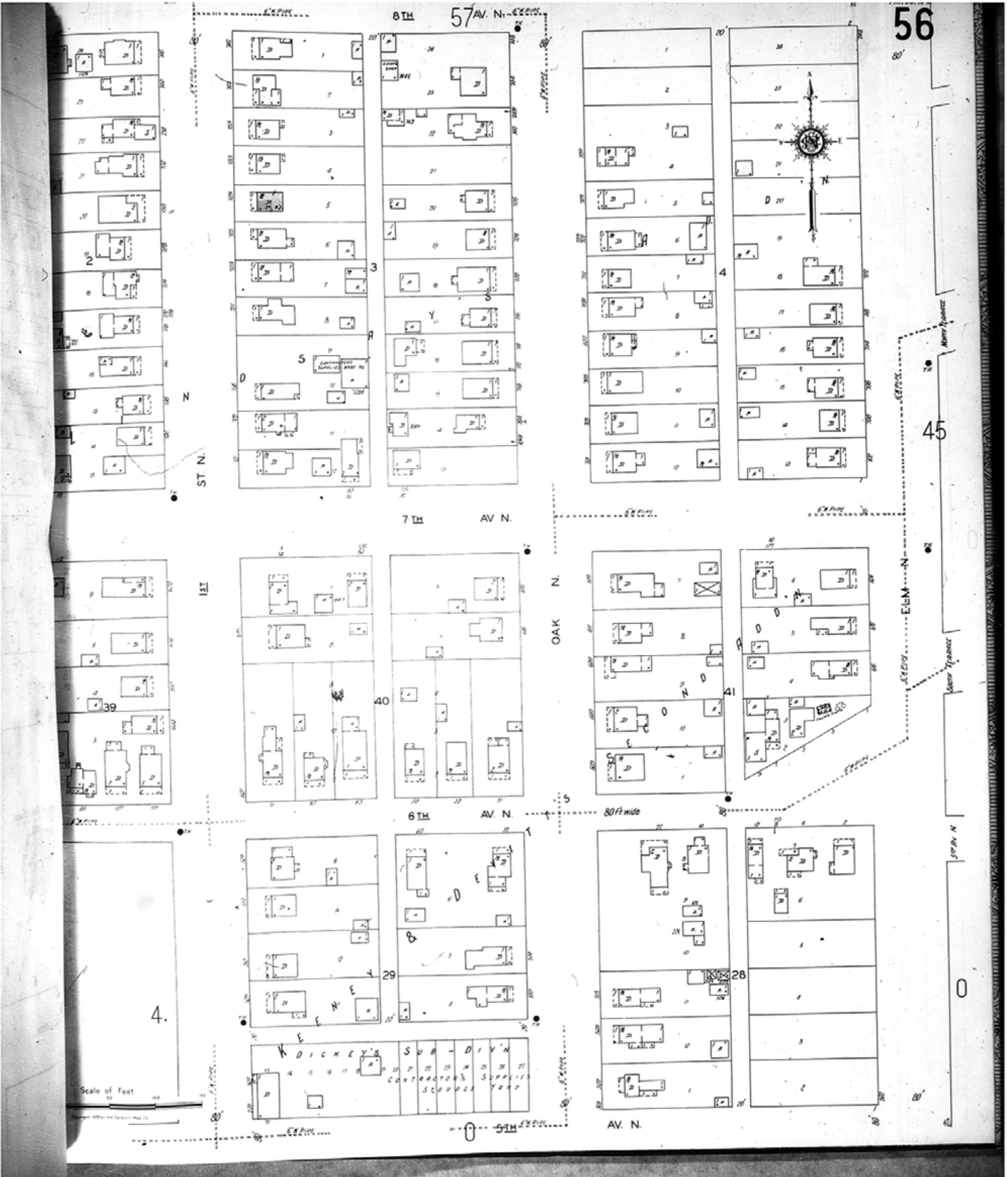


Map Type: Fire Insurance  
Publisher: Sanborn Map Co.  
  
Map Date: 1929  
Revised Date:  
Republished:  
Sheet Number: 55

1929  
  
Fargo, ND

Digital Images Created By  
Historical Information Gatherers, Inc.  
  
HIG Project No. 121561  
  
©2012 Historical Information Gatherers, Inc.






Map Type: Fire Insurance  
Publisher: Sanborn Map Co.  
  
Map Date: 1929  
Revised Date:  
Republished:  
Sheet Number: 56

1929  
  
Fargo, ND

Digital Images Created By  
Historical Information Gatherers, Inc.  
  
HIG Project No. 121561  
  
©2012 Historical Information Gatherers, Inc.



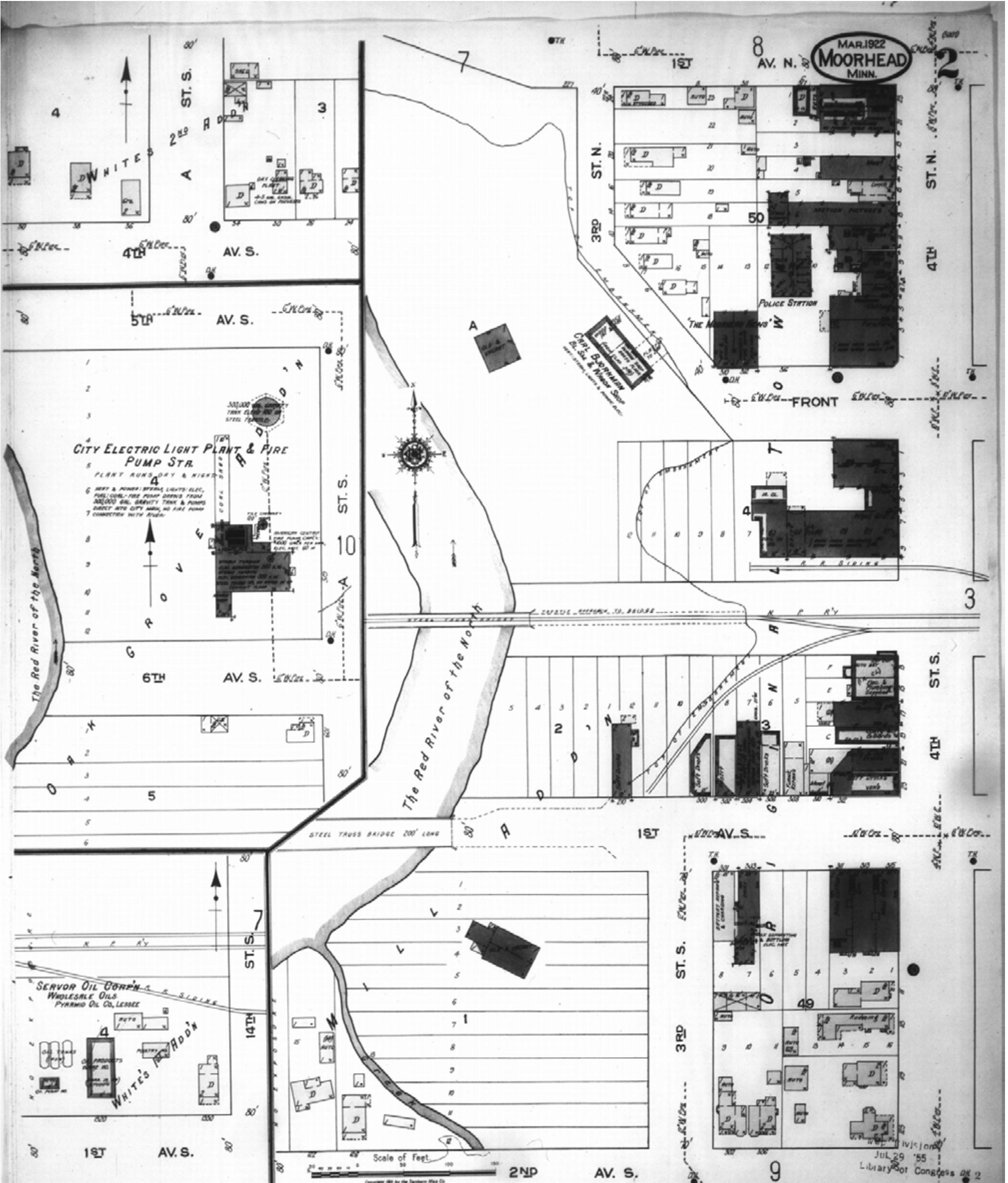


Map Type: Fire Insurance  
Publisher: Sanborn Map Co.  
  
Map Date: 1929  
Revised Date:  
Republished:  
Sheet Number: 57

1929  
  
Fargo, ND

Digital Images Created By  
Historical Information Gatherers, Inc.  
  
HIG Project No. 121561  
  
©2012 Historical Information Gatherers, Inc.

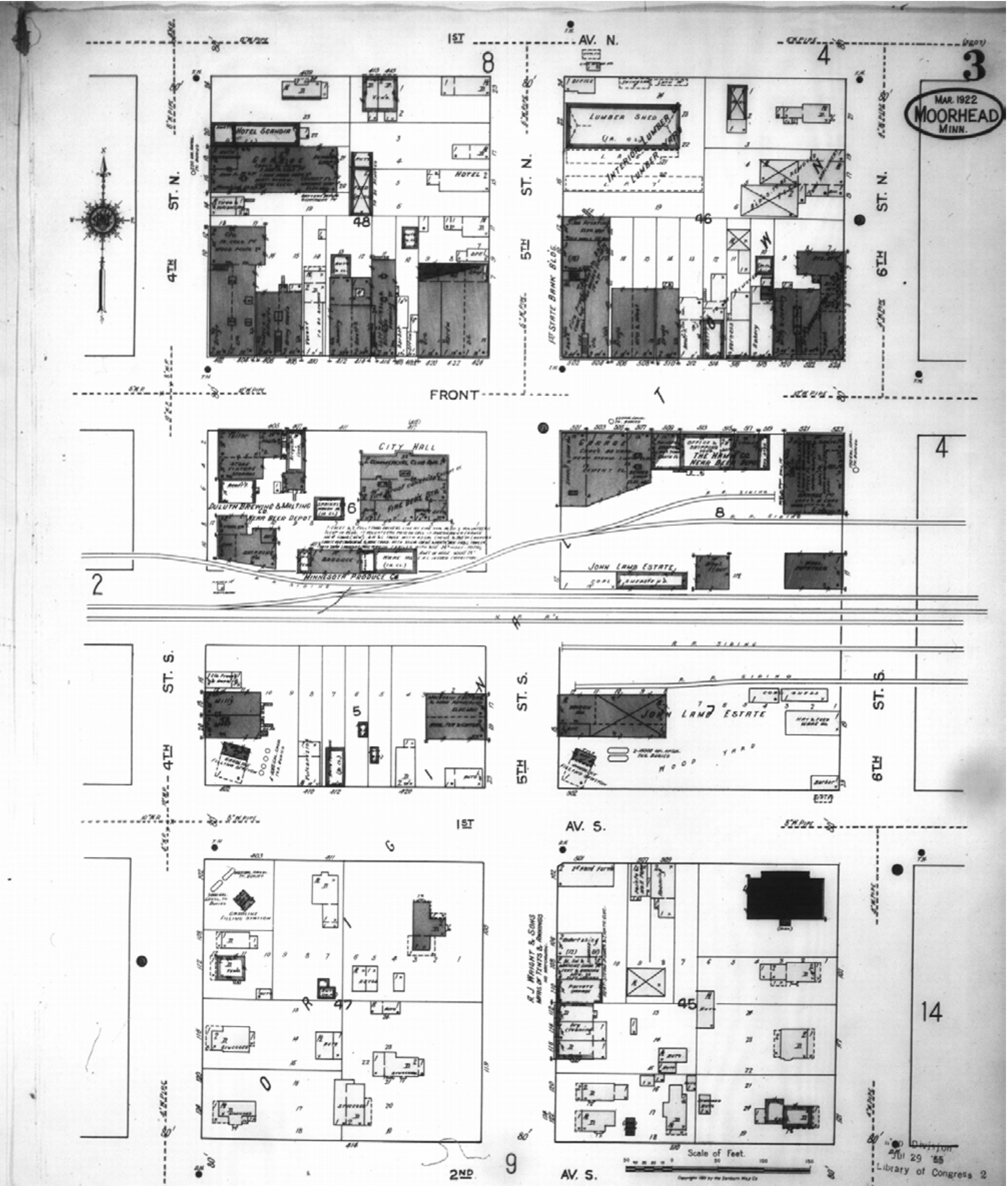





[www.historicalinfo.com](http://www.historicalinfo.com)

	Map Type: Fire Insurance Publisher: Sanborn Map Co.	1922	Digital Images Created By Historical Information Gatherers, Inc.
	Map Date: March 1922 Revised Date: Republished: Sheet Number: 2	Moorhead, MN	HIG Project No. 121561 ©2012 Historical Information Gatherers, Inc.

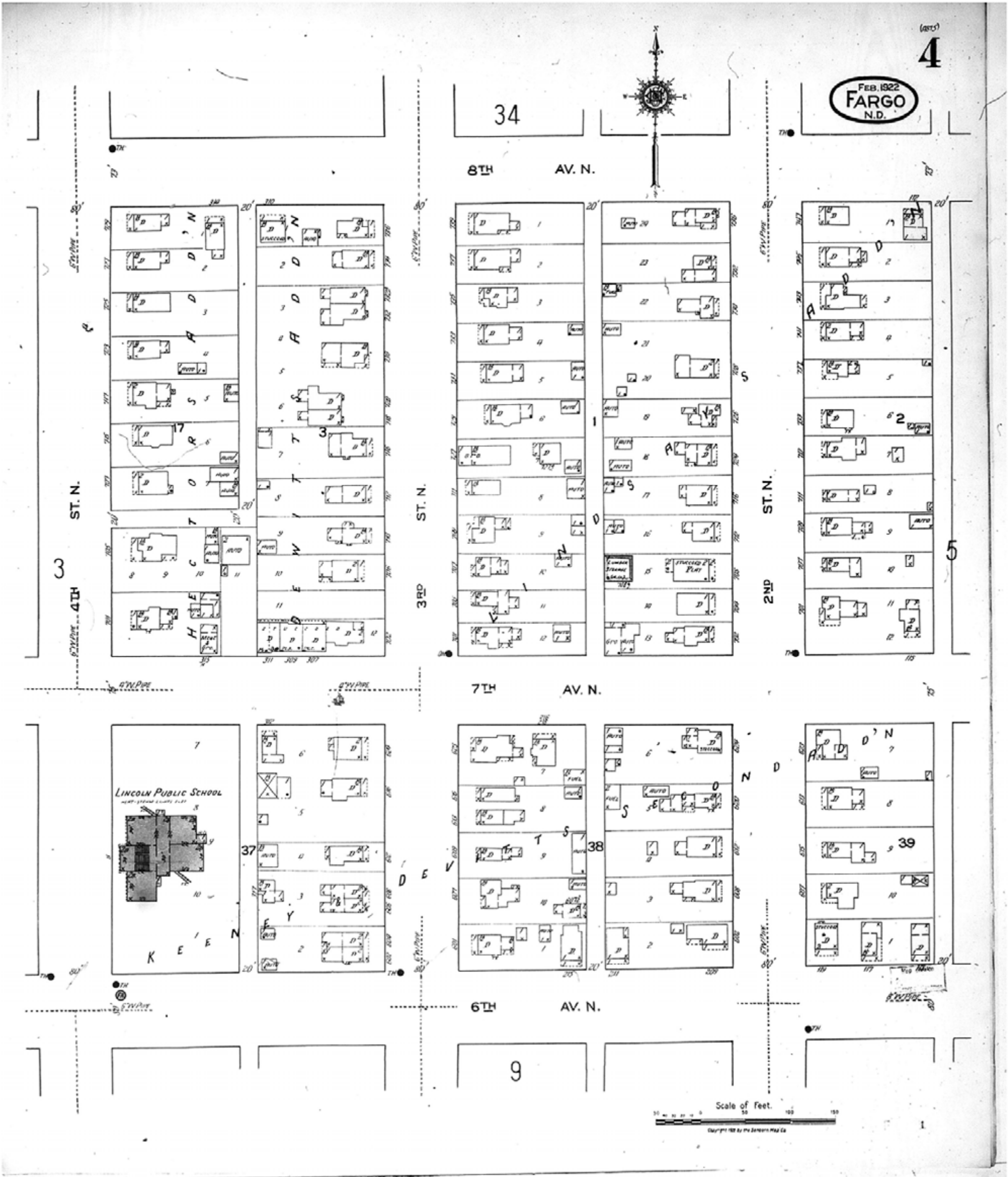




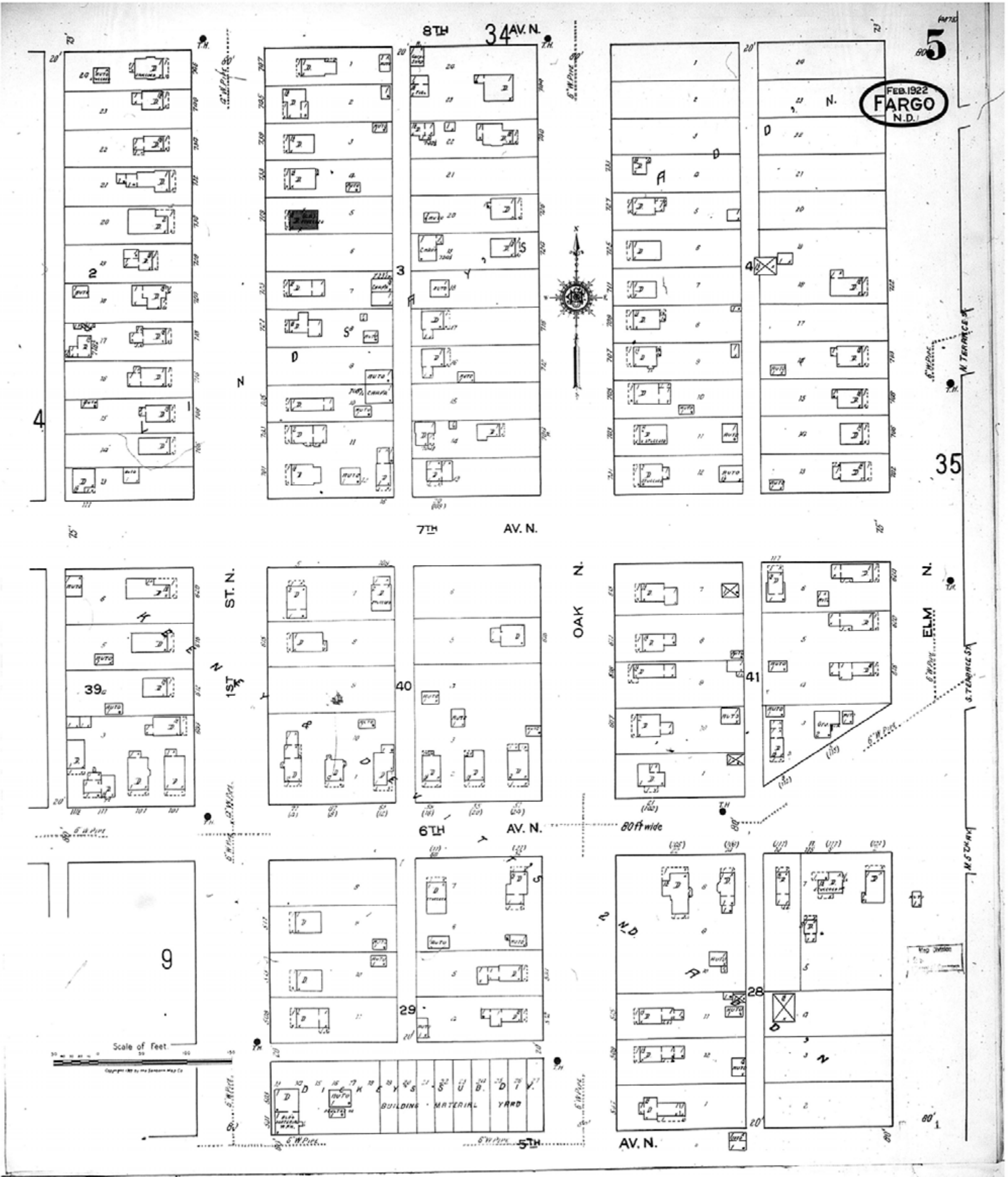
[www.historicalinfo.com](http://www.historicalinfo.com)

	Map Type: Fire Insurance Publisher: Sanborn Map Co.	1922  Moorhead, MN	Digital Images Created By Historical Information Gatherers, Inc.
	Map Date: March 1922 Revised Date: Republished: Sheet Number: 3		HIG Project No. 121561 ©2012 Historical Information Gatherers, Inc.







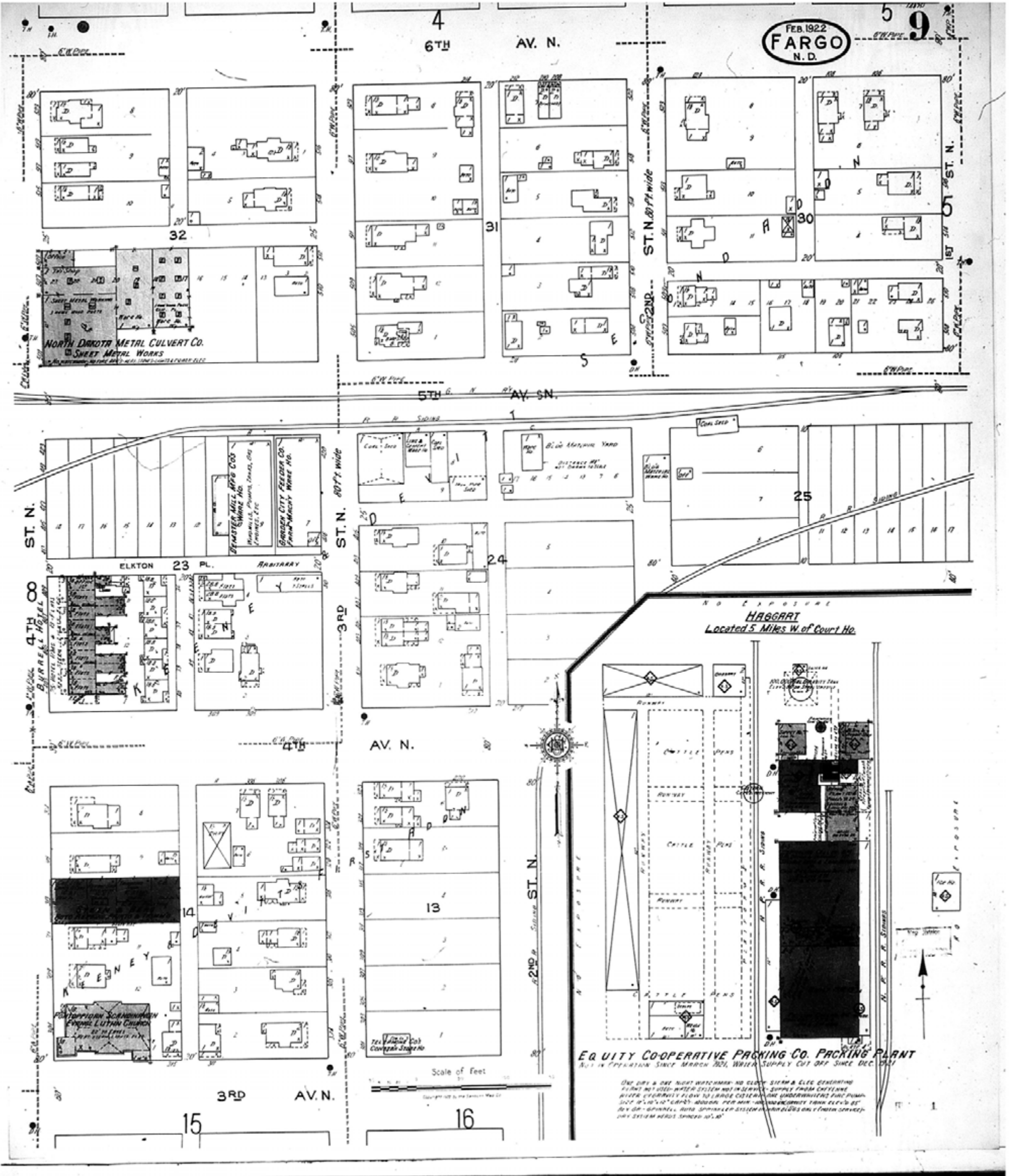


Map Type: Fire Insurance  
Publisher: Sanborn Map Co.  
Map Date: February 1922  
Revised Date:  
Republished:  
Sheet Number: 5

1922  
Fargo, ND

Digital Images Created By  
Historical Information Gatherers, Inc.  
HIG Project No. 121561  
©2012 Historical Information Gatherers, Inc.



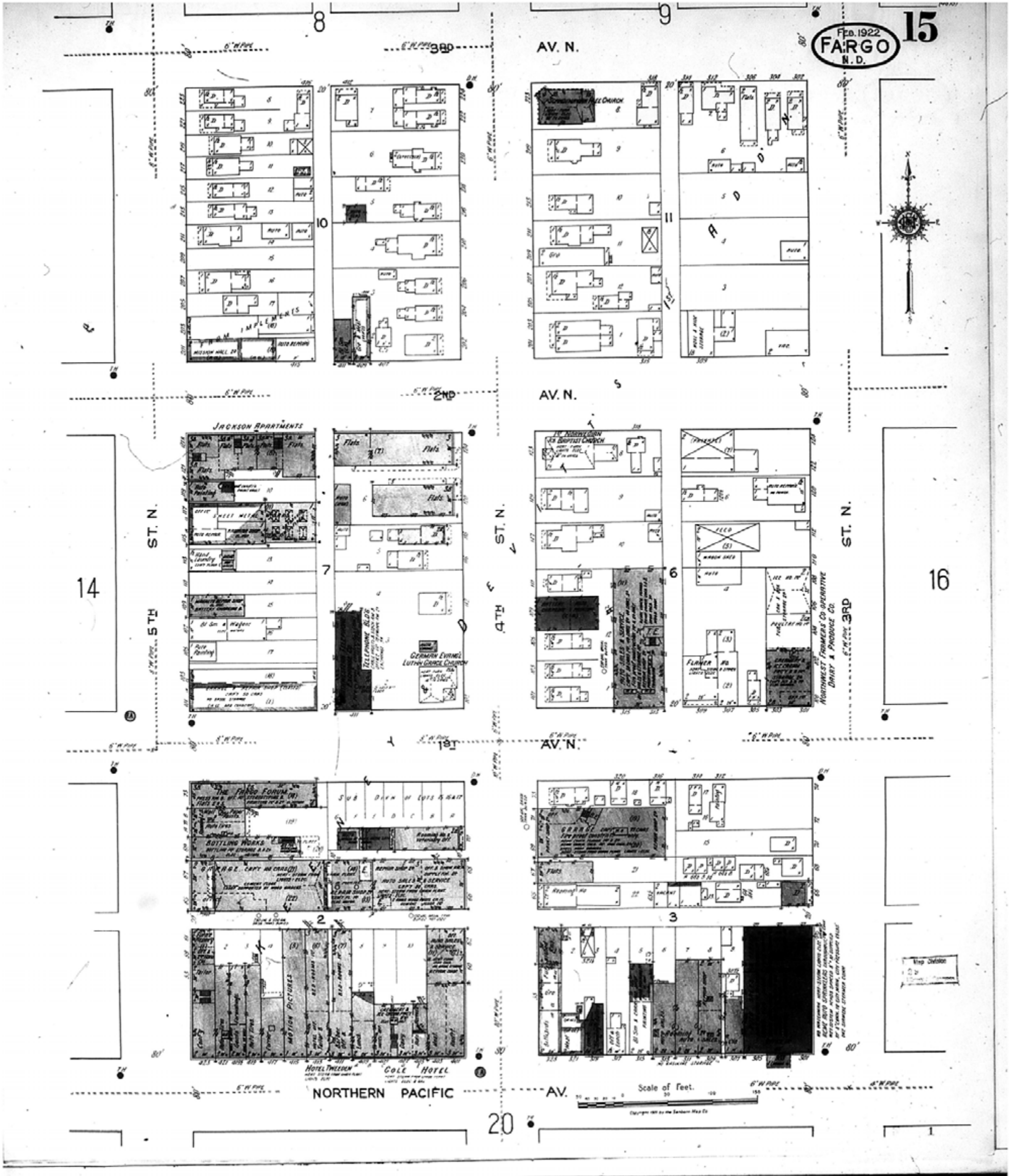


Map Type: Fire Insurance  
Publisher: Sanborn Map Co.  
  
Map Date: February 1922  
Revised Date:  
Republished:  
Sheet Number: 9

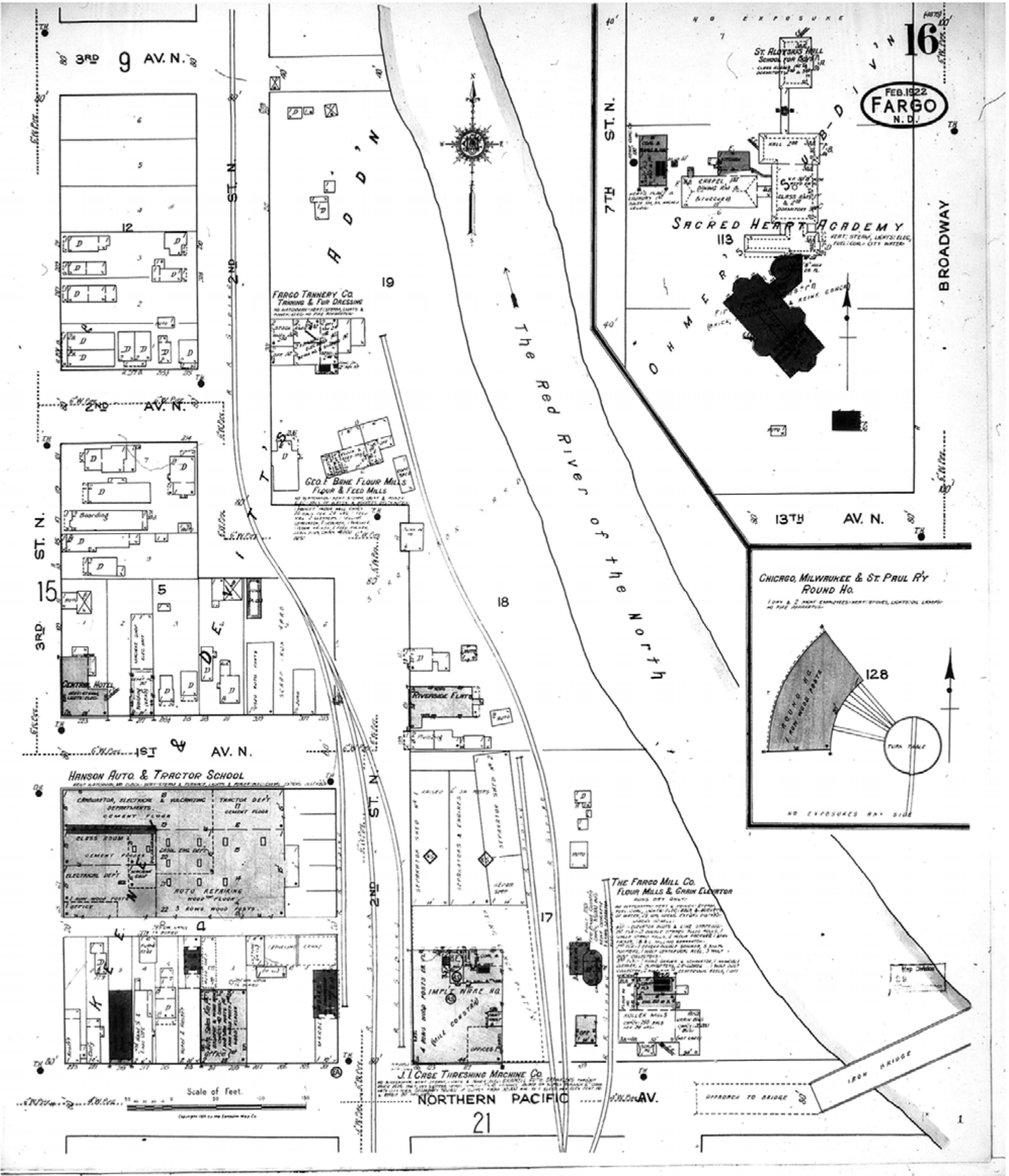
1922  
  
Fargo, ND

Digital Images Created By  
Historical Information Gatherers, Inc.  
  
HIG Project No. 121561  
  
©2012 Historical Information Gatherers, Inc.









[www.historicalinfo.com](http://www.historicalinfo.com)

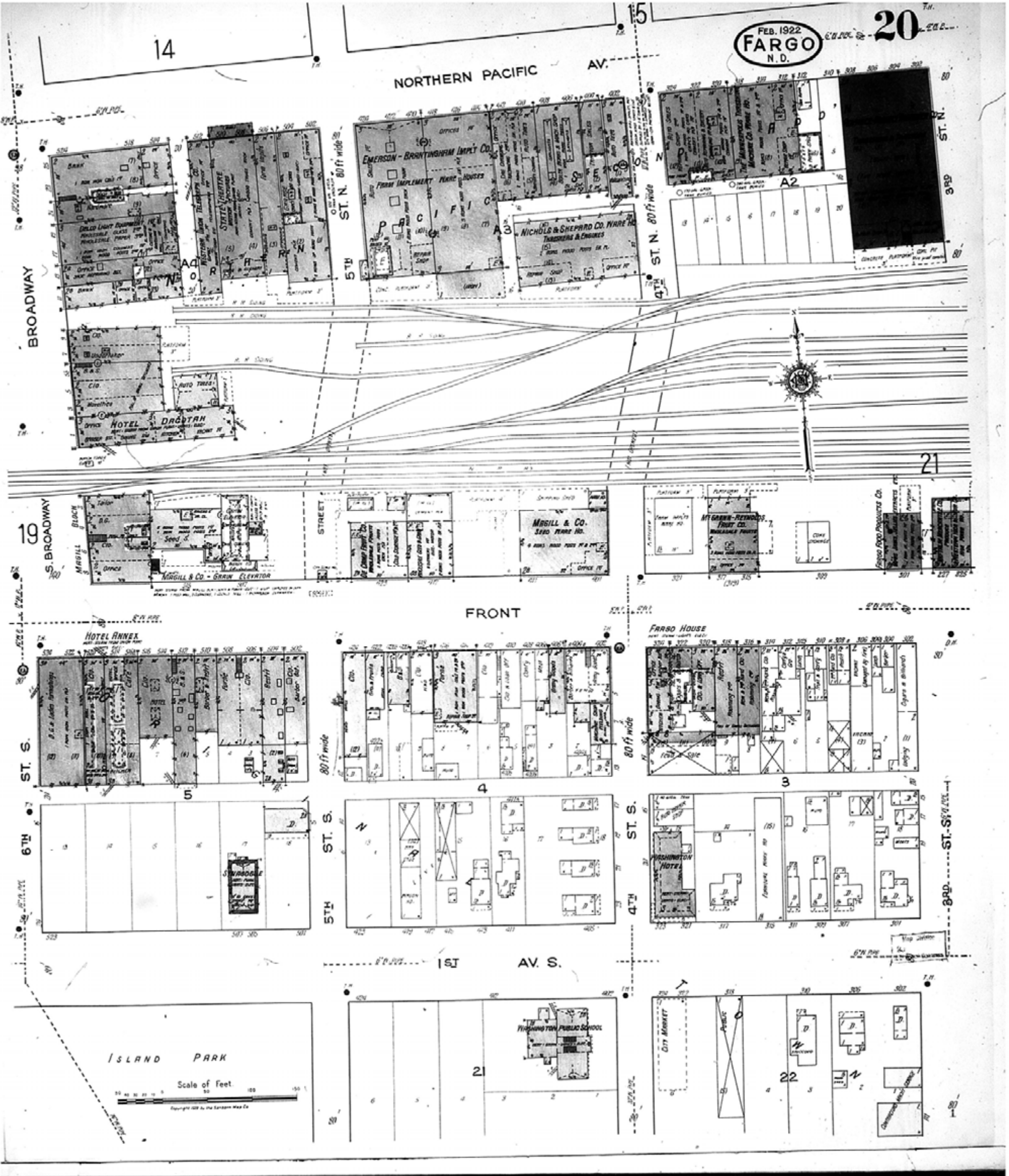


Map Type: Fire Insurance  
Publisher: Sanborn Map Co.  
  
Map Date: February 1922  
Revised Date:  
Republished:  
Sheet Number: 16

1922  
  
Fargo, ND

Digital Images Created By  
Historical Information Gatherers, Inc.  
  
HIG Project No. 121561  
  
©2012 Historical Information Gatherers, Inc.





Map Type: Fire Insurance  
Publisher: Sanborn Map Co.  
Map Date: February 1922  
Revised Date:  
Republished:  
Sheet Number: 20

1922  
Fargo, ND

Digital Images Created By  
Historical Information Gatherers, Inc.  
HIG Project No. 121561  
©2012 Historical Information Gatherers, Inc.



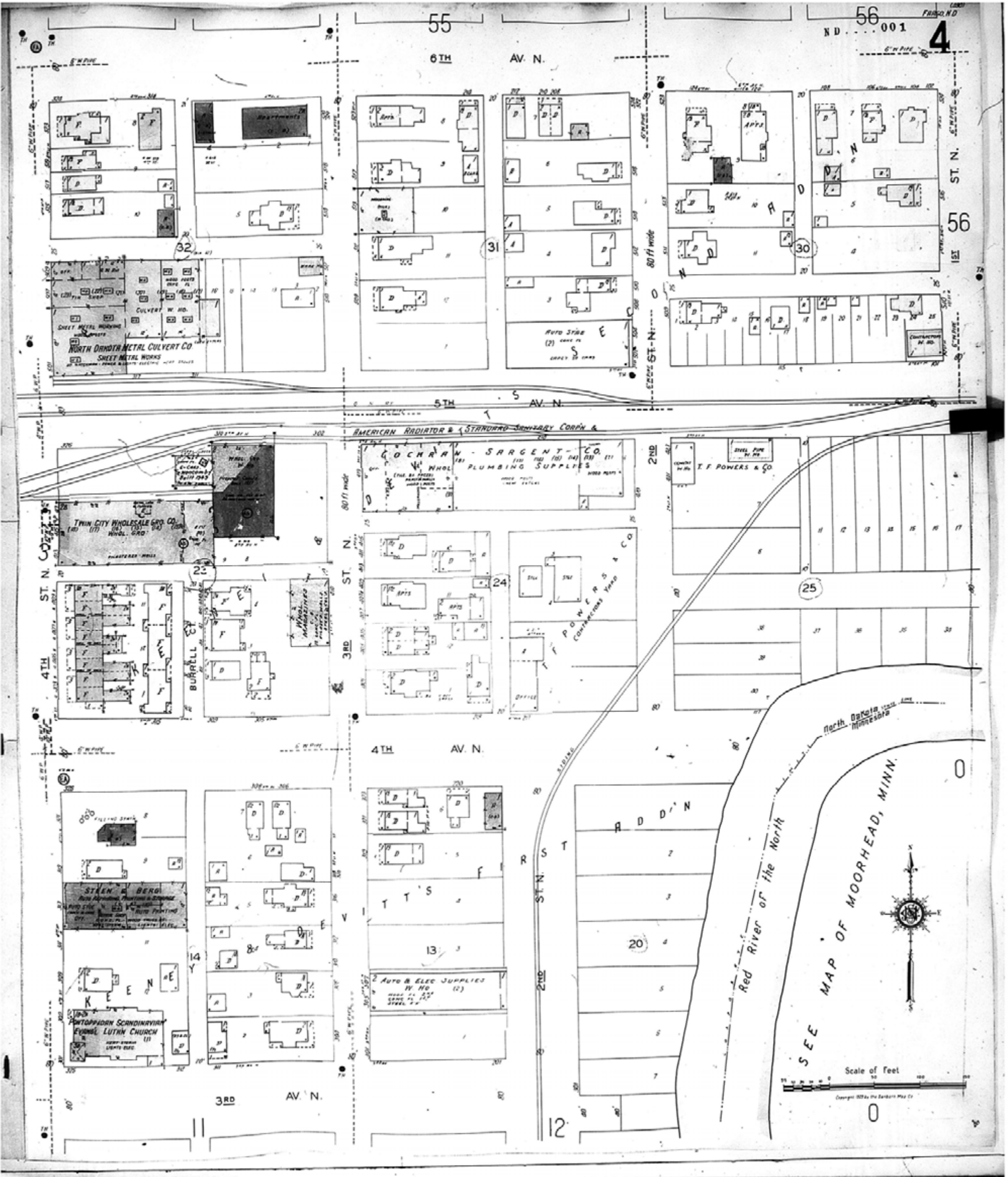


Map Type: Fire Insurance  
Publisher: Sanborn Map Co.  
Map Date: February 1922  
Revised Date:  
Republished:  
Sheet Number: 35

1922  
Fargo, ND

Digital Images Created By  
Historical Information Gatherers, Inc.  
HIG Project No. 121561  
©2012 Historical Information Gatherers, Inc.



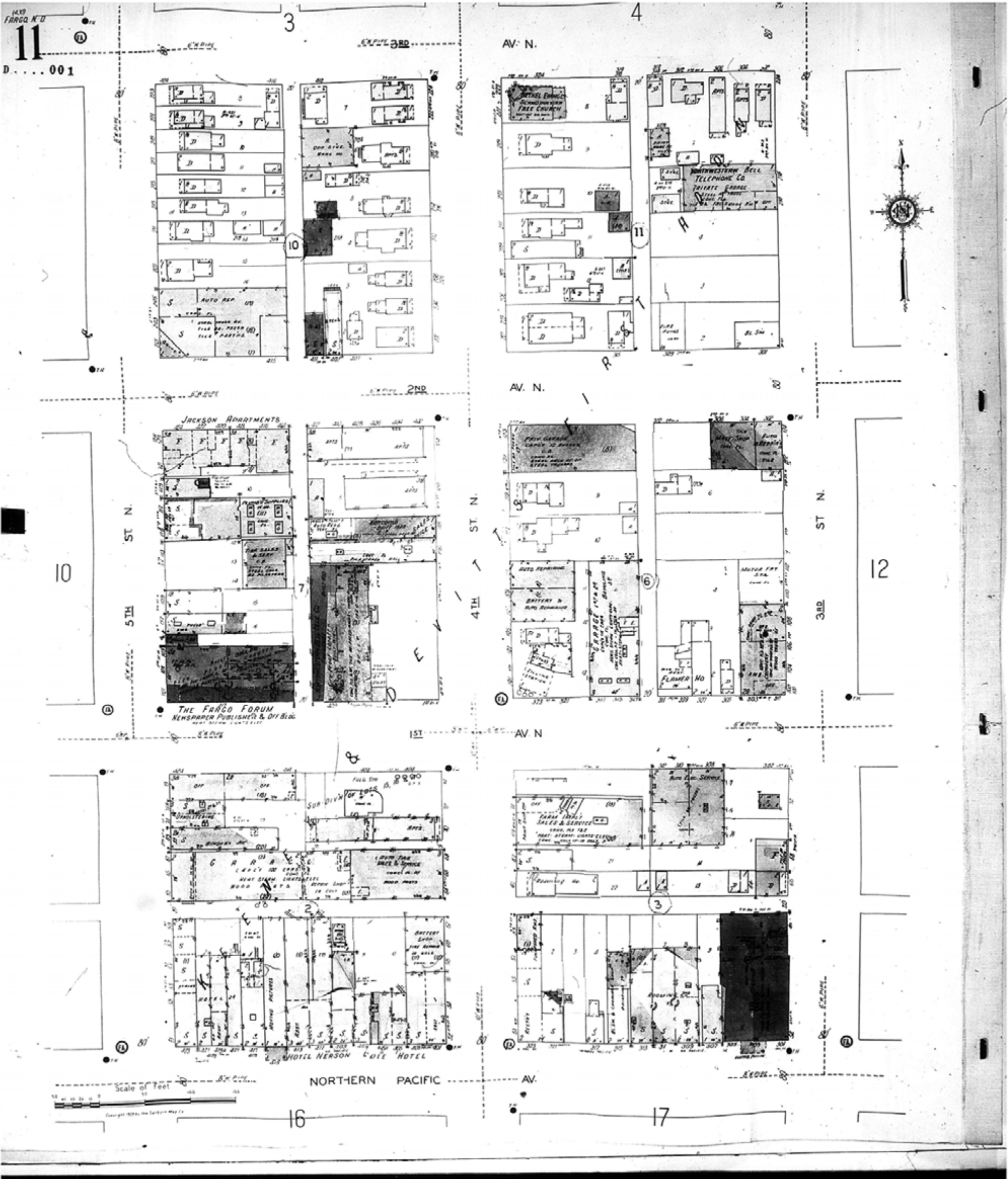


Map Type: Fire Insurance  
Publisher: Sanborn Map Co.  
  
Map Date: 1929  
Revised Date: January 1950  
Republished:  
Sheet Number: 4

1950  
  
Fargo, ND

Digital Images Created By  
Historical Information Gatherers, Inc.  
  
HIG Project No. 121561  
  
©2012 Historical Information Gatherers, Inc.





Map Type: Fire Insurance  
Publisher: Sanborn Map Co.  
  
Map Date: 1929  
Revised Date: January 1950  
Republished:  
Sheet Number: 11

1950  
  
Fargo, ND

Digital Images Created By  
Historical Information Gatherers, Inc.  
  
HIG Project No. 121561  
  
©2012 Historical Information Gatherers, Inc.