

GOVERNMENT RECORDS SEARCHED / DATA CURRENCY TRACKING

Date of Government Version: 09/01/2007
Date Data Arrived at EDR: 11/19/2008
Date Made Active in Reports: 03/30/2009
Number of Days to Update: 131

Source: Drug Enforcement Administration
Telephone: 202-307-1000
Last EDR Contact: 03/23/2009
Next Scheduled EDR Contact: 06/22/2009
Data Release Frequency: No Update Planned

Local Land Records

LIENS 2: CERCLA Lien Information

A Federal CERCLA ('Superfund') lien can exist by operation of law at any site or property at which EPA has spent Superfund monies. These monies are spent to investigate and address releases and threatened releases of contamination. CERCLIS provides information as to the identity of these sites and properties.

Date of Government Version: 02/16/2012
Date Data Arrived at EDR: 03/26/2012
Date Made Active in Reports: 06/14/2012
Number of Days to Update: 80

Source: Environmental Protection Agency
Telephone: 202-564-6023
Last EDR Contact: 01/28/2013
Next Scheduled EDR Contact: 05/13/2013
Data Release Frequency: Varies

Records of Emergency Release Reports

HMIRS: Hazardous Materials Information Reporting System

Hazardous Materials Incident Report System. HMIRS contains hazardous material spill incidents reported to DOT.

Date of Government Version: 12/31/2012
Date Data Arrived at EDR: 01/03/2013
Date Made Active in Reports: 02/27/2013
Number of Days to Update: 55

Source: U.S. Department of Transportation
Telephone: 202-366-4555
Last EDR Contact: 01/03/2013
Next Scheduled EDR Contact: 04/15/2013
Data Release Frequency: Annually

ND SPILLS: State Spills

A listing of Department of Health spill records.

Date of Government Version: 01/14/2013
Date Data Arrived at EDR: 01/16/2013
Date Made Active in Reports: 03/20/2013
Number of Days to Update: 63

Source: Dept. of Health
Telephone: 701-328-5150
Last EDR Contact: 01/14/2013
Next Scheduled EDR Contact: 04/29/2013
Data Release Frequency: Varies

MN SPILLS: Spills Database

Spills reported to the Pollution Control Agency.

Date of Government Version: 11/01/2012
Date Data Arrived at EDR: 11/13/2012
Date Made Active in Reports: 12/24/2012
Number of Days to Update: 41

Source: Minnesota Pollution Control Agency
Telephone: 651-649-5451
Last EDR Contact: 02/12/2013
Next Scheduled EDR Contact: 05/27/2013
Data Release Frequency: Quarterly

Other Ascertainable Records

RCRA NonGen / NLR: RCRA - Non Generators

RCRAInfo is EPA's comprehensive information system, providing access to data supporting the Resource Conservation and Recovery Act (RCRA) of 1976 and the Hazardous and Solid Waste Amendments (HSWA) of 1984. The database includes selective information on sites which generate, transport, store, treat and/or dispose of hazardous waste as defined by the Resource Conservation and Recovery Act (RCRA). Non-Generators do not presently generate hazardous waste.

Date of Government Version: 02/12/2013
Date Data Arrived at EDR: 02/15/2013
Date Made Active in Reports: 02/27/2013
Number of Days to Update: 12

Source: Environmental Protection Agency
Telephone: 303-312-6149
Last EDR Contact: 02/15/2013
Next Scheduled EDR Contact: 04/15/2013
Data Release Frequency: Varies

GOVERNMENT RECORDS SEARCHED / DATA CURRENCY TRACKING

DOT OPS: Incident and Accident Data

Department of Transportation, Office of Pipeline Safety Incident and Accident data.

Date of Government Version: 07/31/2012

Date Data Arrived at EDR: 08/07/2012

Date Made Active in Reports: 09/18/2012

Number of Days to Update: 42

Source: Department of Transportation, Office of Pipeline Safety

Telephone: 202-366-4595

Last EDR Contact: 02/05/2013

Next Scheduled EDR Contact: 05/20/2013

Data Release Frequency: Varies

DOD: Department of Defense Sites

This data set consists of federally owned or administered lands, administered by the Department of Defense, that have any area equal to or greater than 640 acres of the United States, Puerto Rico, and the U.S. Virgin Islands.

Date of Government Version: 12/31/2005

Date Data Arrived at EDR: 11/10/2006

Date Made Active in Reports: 01/11/2007

Number of Days to Update: 62

Source: USGS

Telephone: 888-275-8747

Last EDR Contact: 01/17/2013

Next Scheduled EDR Contact: 04/29/2013

Data Release Frequency: Semi-Annually

FUDS: Formerly Used Defense Sites

The listing includes locations of Formerly Used Defense Sites properties where the US Army Corps of Engineers is actively working or will take necessary cleanup actions.

Date of Government Version: 12/31/2011

Date Data Arrived at EDR: 02/26/2013

Date Made Active in Reports: 03/13/2013

Number of Days to Update: 15

Source: U.S. Army Corps of Engineers

Telephone: 202-528-4285

Last EDR Contact: 03/11/2013

Next Scheduled EDR Contact: 06/24/2013

Data Release Frequency: Varies

CONSENT: Superfund (CERCLA) Consent Decrees

Major legal settlements that establish responsibility and standards for cleanup at NPL (Superfund) sites. Released periodically by United States District Courts after settlement by parties to litigation matters.

Date of Government Version: 12/31/2011

Date Data Arrived at EDR: 01/15/2013

Date Made Active in Reports: 03/13/2013

Number of Days to Update: 57

Source: Department of Justice, Consent Decree Library

Telephone: Varies

Last EDR Contact: 12/28/2012

Next Scheduled EDR Contact: 04/15/2013

Data Release Frequency: Varies

ROD: Records Of Decision

Record of Decision. ROD documents mandate a permanent remedy at an NPL (Superfund) site containing technical and health information to aid in the cleanup.

Date of Government Version: 11/02/2012

Date Data Arrived at EDR: 12/11/2012

Date Made Active in Reports: 03/13/2013

Number of Days to Update: 92

Source: EPA

Telephone: 703-416-0223

Last EDR Contact: 03/13/2013

Next Scheduled EDR Contact: 06/24/2013

Data Release Frequency: Annually

UMTRA: Uranium Mill Tailings Sites

Uranium ore was mined by private companies for federal government use in national defense programs. When the mills shut down, large piles of the sand-like material (mill tailings) remain after uranium has been extracted from the ore. Levels of human exposure to radioactive materials from the piles are low; however, in some cases tailings were used as construction materials before the potential health hazards of the tailings were recognized.

Date of Government Version: 09/14/2010

Date Data Arrived at EDR: 10/07/2011

Date Made Active in Reports: 03/01/2012

Number of Days to Update: 146

Source: Department of Energy

Telephone: 505-845-0011

Last EDR Contact: 02/25/2013

Next Scheduled EDR Contact: 06/10/2013

Data Release Frequency: Varies

GOVERNMENT RECORDS SEARCHED / DATA CURRENCY TRACKING

US MINES: Mines Master Index File

Contains all mine identification numbers issued for mines active or opened since 1971. The data also includes violation information.

Date of Government Version: 08/18/2011
Date Data Arrived at EDR: 09/08/2011
Date Made Active in Reports: 09/29/2011
Number of Days to Update: 21

Source: Department of Labor, Mine Safety and Health Administration
Telephone: 303-231-5959
Last EDR Contact: 03/06/2013
Next Scheduled EDR Contact: 06/17/2013
Data Release Frequency: Semi-Annually

TRIS: Toxic Chemical Release Inventory System

Toxic Release Inventory System. TRIS identifies facilities which release toxic chemicals to the air, water and land in reportable quantities under SARA Title III Section 313.

Date of Government Version: 12/31/2009
Date Data Arrived at EDR: 09/01/2011
Date Made Active in Reports: 01/10/2012
Number of Days to Update: 131

Source: EPA
Telephone: 202-566-0250
Last EDR Contact: 02/26/2013
Next Scheduled EDR Contact: 06/10/2013
Data Release Frequency: Annually

TSCA: Toxic Substances Control Act

Toxic Substances Control Act. TSCA identifies manufacturers and importers of chemical substances included on the TSCA Chemical Substance Inventory list. It includes data on the production volume of these substances by plant site.

Date of Government Version: 12/31/2006
Date Data Arrived at EDR: 09/29/2010
Date Made Active in Reports: 12/02/2010
Number of Days to Update: 64

Source: EPA
Telephone: 202-260-5521
Last EDR Contact: 03/26/2013
Next Scheduled EDR Contact: 07/08/2013
Data Release Frequency: Every 4 Years

FTTS: FIFRA/ TSCA Tracking System - FIFRA (Federal Insecticide, Fungicide, & Rodenticide Act)/TSCA (Toxic Substances Control Act)

FTTS tracks administrative cases and pesticide enforcement actions and compliance activities related to FIFRA, TSCA and EPCRA (Emergency Planning and Community Right-to-Know Act). To maintain currency, EDR contacts the Agency on a quarterly basis.

Date of Government Version: 04/09/2009
Date Data Arrived at EDR: 04/16/2009
Date Made Active in Reports: 05/11/2009
Number of Days to Update: 25

Source: EPA/Office of Prevention, Pesticides and Toxic Substances
Telephone: 202-566-1667
Last EDR Contact: 02/25/2013
Next Scheduled EDR Contact: 06/10/2013
Data Release Frequency: Quarterly

FTTS INSP: FIFRA/ TSCA Tracking System - FIFRA (Federal Insecticide, Fungicide, & Rodenticide Act)/TSCA (Toxic Substances Control Act)

A listing of FIFRA/TSCA Tracking System (FTTS) inspections and enforcements.

Date of Government Version: 04/09/2009
Date Data Arrived at EDR: 04/16/2009
Date Made Active in Reports: 05/11/2009
Number of Days to Update: 25

Source: EPA
Telephone: 202-566-1667
Last EDR Contact: 02/25/2013
Next Scheduled EDR Contact: 06/10/2013
Data Release Frequency: Quarterly

HIST FTTS: FIFRA/TSCA Tracking System Administrative Case Listing

A complete administrative case listing from the FIFRA/TSCA Tracking System (FTTS) for all ten EPA regions. The information was obtained from the National Compliance Database (NCDB). NCDB supports the implementation of FIFRA (Federal Insecticide, Fungicide, and Rodenticide Act) and TSCA (Toxic Substances Control Act). Some EPA regions are now closing out records. Because of that, and the fact that some EPA regions are not providing EPA Headquarters with updated records, it was decided to create a HIST FTTS database. It included records that may not be included in the newer FTTS database updates. This database is no longer updated.

GOVERNMENT RECORDS SEARCHED / DATA CURRENCY TRACKING

Date of Government Version: 10/19/2006
Date Data Arrived at EDR: 03/01/2007
Date Made Active in Reports: 04/10/2007
Number of Days to Update: 40

Source: Environmental Protection Agency
Telephone: 202-564-2501
Last EDR Contact: 12/17/2007
Next Scheduled EDR Contact: 03/17/2008
Data Release Frequency: No Update Planned

HIST FTTS INSP: FIFRA/TSCA Tracking System Inspection & Enforcement Case Listing

A complete inspection and enforcement case listing from the FIFRA/TSCA Tracking System (FTTS) for all ten EPA regions. The information was obtained from the National Compliance Database (NCDB). NCDB supports the implementation of FIFRA (Federal Insecticide, Fungicide, and Rodenticide Act) and TSCA (Toxic Substances Control Act). Some EPA regions are now closing out records. Because of that, and the fact that some EPA regions are not providing EPA Headquarters with updated records, it was decided to create a HIST FTTS database. It included records that may not be included in the newer FTTS database updates. This database is no longer updated.

Date of Government Version: 10/19/2006
Date Data Arrived at EDR: 03/01/2007
Date Made Active in Reports: 04/10/2007
Number of Days to Update: 40

Source: Environmental Protection Agency
Telephone: 202-564-2501
Last EDR Contact: 12/17/2008
Next Scheduled EDR Contact: 03/17/2008
Data Release Frequency: No Update Planned

SSTS: Section 7 Tracking Systems

Section 7 of the Federal Insecticide, Fungicide and Rodenticide Act, as amended (92 Stat. 829) requires all registered pesticide-producing establishments to submit a report to the Environmental Protection Agency by March 1st each year. Each establishment must report the types and amounts of pesticides, active ingredients and devices being produced, and those having been produced and sold or distributed in the past year.

Date of Government Version: 12/31/2009
Date Data Arrived at EDR: 12/10/2010
Date Made Active in Reports: 02/25/2011
Number of Days to Update: 77

Source: EPA
Telephone: 202-564-4203
Last EDR Contact: 01/28/2013
Next Scheduled EDR Contact: 05/13/2013
Data Release Frequency: Annually

ICIS: Integrated Compliance Information System

The Integrated Compliance Information System (ICIS) supports the information needs of the national enforcement and compliance program as well as the unique needs of the National Pollutant Discharge Elimination System (NPDES) program.

Date of Government Version: 07/20/2011
Date Data Arrived at EDR: 11/10/2011
Date Made Active in Reports: 01/10/2012
Number of Days to Update: 61

Source: Environmental Protection Agency
Telephone: 202-564-5088
Last EDR Contact: 01/17/2013
Next Scheduled EDR Contact: 04/29/2013
Data Release Frequency: Quarterly

PADS: PCB Activity Database System

PCB Activity Database. PADS Identifies generators, transporters, commercial storers and/or brokers and disposers of PCB's who are required to notify the EPA of such activities.

Date of Government Version: 11/01/2010
Date Data Arrived at EDR: 11/10/2010
Date Made Active in Reports: 02/16/2011
Number of Days to Update: 98

Source: EPA
Telephone: 202-566-0500
Last EDR Contact: 01/16/2013
Next Scheduled EDR Contact: 04/29/2013
Data Release Frequency: Annually

MLTS: Material Licensing Tracking System

MLTS is maintained by the Nuclear Regulatory Commission and contains a list of approximately 8,100 sites which possess or use radioactive materials and which are subject to NRC licensing requirements. To maintain currency, EDR contacts the Agency on a quarterly basis.

Date of Government Version: 06/21/2011
Date Data Arrived at EDR: 07/15/2011
Date Made Active in Reports: 09/13/2011
Number of Days to Update: 60

Source: Nuclear Regulatory Commission
Telephone: 301-415-7169
Last EDR Contact: 03/11/2013
Next Scheduled EDR Contact: 06/24/2013
Data Release Frequency: Quarterly

GOVERNMENT RECORDS SEARCHED / DATA CURRENCY TRACKING

RADINFO: Radiation Information Database

The Radiation Information Database (RADINFO) contains information about facilities that are regulated by U.S. Environmental Protection Agency (EPA) regulations for radiation and radioactivity.

Date of Government Version: 10/02/2012	Source: Environmental Protection Agency
Date Data Arrived at EDR: 10/02/2012	Telephone: 202-343-9775
Date Made Active in Reports: 11/05/2012	Last EDR Contact: 01/09/2013
Number of Days to Update: 34	Next Scheduled EDR Contact: 04/22/2013
	Data Release Frequency: Quarterly

FINDS: Facility Index System/Facility Registry System

Facility Index System. FINDS contains both facility information and 'pointers' to other sources that contain more detail. EDR includes the following FINDS databases in this report: PCS (Permit Compliance System), AIRS (Aerometric Information Retrieval System), DOCKET (Enforcement Docket used to manage and track information on civil judicial enforcement cases for all environmental statutes), FURS (Federal Underground Injection Control), C-DOCKET (Criminal Docket System used to track criminal enforcement actions for all environmental statutes), FFIS (Federal Facilities Information System), STATE (State Environmental Laws and Statutes), and PADS (PCB Activity Data System).

Date of Government Version: 10/23/2011	Source: EPA
Date Data Arrived at EDR: 12/13/2011	Telephone: (303) 312-6312
Date Made Active in Reports: 03/01/2012	Last EDR Contact: 03/12/2013
Number of Days to Update: 79	Next Scheduled EDR Contact: 06/24/2013
	Data Release Frequency: Quarterly

RAATS: RCRA Administrative Action Tracking System

RCRA Administration Action Tracking System. RAATS contains records based on enforcement actions issued under RCRA pertaining to major violators and includes administrative and civil actions brought by the EPA. For administration actions after September 30, 1995, data entry in the RAATS database was discontinued. EPA will retain a copy of the database for historical records. It was necessary to terminate RAATS because a decrease in agency resources made it impossible to continue to update the information contained in the database.

Date of Government Version: 04/17/1995	Source: EPA
Date Data Arrived at EDR: 07/03/1995	Telephone: 202-564-4104
Date Made Active in Reports: 08/07/1995	Last EDR Contact: 06/02/2008
Number of Days to Update: 35	Next Scheduled EDR Contact: 09/01/2008
	Data Release Frequency: No Update Planned

RMP: Risk Management Plans

When Congress passed the Clean Air Act Amendments of 1990, it required EPA to publish regulations and guidance for chemical accident prevention at facilities using extremely hazardous substances. The Risk Management Program Rule (RMP Rule) was written to implement Section 112(r) of these amendments. The rule, which built upon existing industry codes and standards, requires companies of all sizes that use certain flammable and toxic substances to develop a Risk Management Program, which includes a(n): Hazard assessment that details the potential effects of an accidental release, an accident history of the last five years, and an evaluation of worst-case and alternative accidental releases; Prevention program that includes safety precautions and maintenance, monitoring, and employee training measures; and Emergency response program that spells out emergency health care, employee training measures and procedures for informing the public and response agencies (e.g the fire department) should an accident occur.

Date of Government Version: 05/08/2012	Source: Environmental Protection Agency
Date Data Arrived at EDR: 05/25/2012	Telephone: 202-564-8600
Date Made Active in Reports: 07/10/2012	Last EDR Contact: 01/28/2013
Number of Days to Update: 46	Next Scheduled EDR Contact: 05/13/2013
	Data Release Frequency: Varies

BRS: Biennial Reporting System

The Biennial Reporting System is a national system administered by the EPA that collects data on the generation and management of hazardous waste. BRS captures detailed data from two groups: Large Quantity Generators (LQG) and Treatment, Storage, and Disposal Facilities.

GOVERNMENT RECORDS SEARCHED / DATA CURRENCY TRACKING

Date of Government Version: 12/31/2009
Date Data Arrived at EDR: 03/01/2011
Date Made Active in Reports: 05/02/2011
Number of Days to Update: 62

Source: EPA/NTIS
Telephone: 800-424-9346
Last EDR Contact: 02/26/2013
Next Scheduled EDR Contact: 06/10/2013
Data Release Frequency: Biennially

ND UIC: Underground Injection Wells

A listing of underground injection control wells.

Date of Government Version: 02/19/2013
Date Data Arrived at EDR: 02/20/2013
Date Made Active in Reports: 03/20/2013
Number of Days to Update: 28

Source: Department of Health
Telephone: 701-328-5217
Last EDR Contact: 02/18/2013
Next Scheduled EDR Contact: 05/20/2013
Data Release Frequency: Varies

MN MANIFEST: Hazardous Waste Manifest Data

Hazardous waste manifest data.

Date of Government Version: 12/31/2011
Date Data Arrived at EDR: 08/24/2012
Date Made Active in Reports: 10/09/2012
Number of Days to Update: 46

Source: Pollution Control Agency
Telephone: 651-296-7258
Last EDR Contact: 03/18/2013
Next Scheduled EDR Contact: 07/01/2013
Data Release Frequency: Annually

ND DRYCLEANERS: Drycleaner facilities

A listing of drycleaner facility locations.

Date of Government Version: 09/10/2009
Date Data Arrived at EDR: 09/14/2009
Date Made Active in Reports: 09/30/2009
Number of Days to Update: 16

Source: Department of Health
Telephone: 701-328-5188
Last EDR Contact: 01/02/2013
Next Scheduled EDR Contact: 04/15/2013
Data Release Frequency: Varies

MN DRYCLEANERS: Registered Drycleaning Facilities

A listing of coin-operated laundries and drycleaning; drycleaning plants, except rug cleaning; and industrial laundrers.

Date of Government Version: 12/13/2012
Date Data Arrived at EDR: 12/17/2012
Date Made Active in Reports: 02/13/2013
Number of Days to Update: 58

Source: Pollution Control Agency
Telephone: 651-296-6300
Last EDR Contact: 03/18/2013
Next Scheduled EDR Contact: 07/01/2013
Data Release Frequency: Varies

ND NPDES: Wastewater Facility Listing

A listing of wastewater facility locations.

Date of Government Version: 02/14/2013
Date Data Arrived at EDR: 02/14/2013
Date Made Active in Reports: 03/20/2013
Number of Days to Update: 34

Source: Department of Health
Telephone: 701-328-5260
Last EDR Contact: 02/13/2013
Next Scheduled EDR Contact: 04/29/2013
Data Release Frequency: Varies

ND AIRS: Permitted Airs Facility Listing

A listing of permitted airs facility locations.

Date of Government Version: 05/23/2007
Date Data Arrived at EDR: 05/24/2007
Date Made Active in Reports: 06/08/2007
Number of Days to Update: 15

Source: Department of Health
Telephone: 701-328-5188
Last EDR Contact: 01/28/2013
Next Scheduled EDR Contact: 05/13/2013
Data Release Frequency: Varies

GOVERNMENT RECORDS SEARCHED / DATA CURRENCY TRACKING

MN AIRS: Permit Contact List

A listing of permitted AIRS facilities.

Date of Government Version: 12/11/2012
Date Data Arrived at EDR: 12/12/2012
Date Made Active in Reports: 12/24/2012
Number of Days to Update: 12

Source: Pollution Control Agency
Telephone: 651-296-7351
Last EDR Contact: 03/12/2013
Next Scheduled EDR Contact: 05/27/2013
Data Release Frequency: Varies

ND TIER 2: Tier 2 Information Listing

Tier 2 information listing.

Date of Government Version: 12/31/2011
Date Data Arrived at EDR: 07/12/2012
Date Made Active in Reports: 08/28/2012
Number of Days to Update: 47

Source: Department of Emergency Services
Telephone: 701-328-8263
Last EDR Contact: 01/02/2013
Next Scheduled EDR Contact: 04/15/2013
Data Release Frequency: Annually

MN TIER 2: Tier 2 Facility Listing

A listing of facilities which store or manufacture hazardous materials that submit a chemical inventory report.

Date of Government Version: 12/31/2011
Date Data Arrived at EDR: 03/14/2012
Date Made Active in Reports: 04/18/2012
Number of Days to Update: 35

Source: Department of Public Safety
Telephone: 651-296-2233
Last EDR Contact: 02/11/2013
Next Scheduled EDR Contact: 05/27/2013
Data Release Frequency: Varies

INDIAN RESERV: Indian Reservations

This map layer portrays Indian administered lands of the United States that have any area equal to or greater than 640 acres.

Date of Government Version: 12/31/2005
Date Data Arrived at EDR: 12/08/2006
Date Made Active in Reports: 01/11/2007
Number of Days to Update: 34

Source: USGS
Telephone: 202-208-3710
Last EDR Contact: 01/17/2013
Next Scheduled EDR Contact: 04/29/2013
Data Release Frequency: Semi-Annually

SCRD DRYCLEANERS: State Coalition for Remediation of Drycleaners Listing

The State Coalition for Remediation of Drycleaners was established in 1998, with support from the U.S. EPA Office of Superfund Remediation and Technology Innovation. It is comprised of representatives of states with established drycleaner remediation programs. Currently the member states are Alabama, Connecticut, Florida, Illinois, Kansas, Minnesota, Missouri, North Carolina, Oregon, South Carolina, Tennessee, Texas, and Wisconsin.

Date of Government Version: 03/07/2011
Date Data Arrived at EDR: 03/09/2011
Date Made Active in Reports: 05/02/2011
Number of Days to Update: 54

Source: Environmental Protection Agency
Telephone: 615-532-8599
Last EDR Contact: 01/21/2013
Next Scheduled EDR Contact: 05/06/2013
Data Release Frequency: Varies

US AIRS (AFS): Aerometric Information Retrieval System Facility Subsystem (AFS)

The database is a sub-system of Aerometric Information Retrieval System (AIRS). AFS contains compliance data on air pollution point sources regulated by the U.S. EPA and/or state and local air regulatory agencies. This information comes from source reports by various stationary sources of air pollution, such as electric power plants, steel mills, factories, and universities, and provides information about the air pollutants they produce. Action, air program, air program pollutant, and general level plant data. It is used to track emissions and compliance data from industrial plants.

Date of Government Version: 11/15/2012
Date Data Arrived at EDR: 11/16/2012
Date Made Active in Reports: 02/15/2013
Number of Days to Update: 91

Source: EPA
Telephone: 202-564-5962
Last EDR Contact: 12/28/2012
Next Scheduled EDR Contact: 04/15/2013
Data Release Frequency: Annually

GOVERNMENT RECORDS SEARCHED / DATA CURRENCY TRACKING

US AIRS MINOR: Air Facility System Data

A listing of minor source facilities.

Date of Government Version: 11/15/2012
Date Data Arrived at EDR: 11/16/2012
Date Made Active in Reports: 02/15/2013
Number of Days to Update: 91

Source: EPA
Telephone: 202-564-5962
Last EDR Contact: 12/28/2012
Next Scheduled EDR Contact: 04/15/2013
Data Release Frequency: Annually

EPA WATCH LIST: EPA WATCH LIST

EPA maintains a "Watch List" to facilitate dialogue between EPA, state and local environmental agencies on enforcement matters relating to facilities with alleged violations identified as either significant or high priority. Being on the Watch List does not mean that the facility has actually violated the law only that an investigation by EPA or a state or local environmental agency has led those organizations to allege that an unproven violation has in fact occurred. Being on the Watch List does not represent a higher level of concern regarding the alleged violations that were detected, but instead indicates cases requiring additional dialogue between EPA, state and local agencies - primarily because of the length of time the alleged violation has gone unaddressed or unresolved.

Date of Government Version: 07/31/2012
Date Data Arrived at EDR: 08/13/2012
Date Made Active in Reports: 09/18/2012
Number of Days to Update: 36

Source: Environmental Protection Agency
Telephone: 617-520-3000
Last EDR Contact: 02/12/2013
Next Scheduled EDR Contact: 05/27/2013
Data Release Frequency: Quarterly

US FIN ASSUR: Financial Assurance Information

All owners and operators of facilities that treat, store, or dispose of hazardous waste are required to provide proof that they will have sufficient funds to pay for the clean up, closure, and post-closure care of their facilities.

Date of Government Version: 11/20/2012
Date Data Arrived at EDR: 11/30/2012
Date Made Active in Reports: 02/27/2013
Number of Days to Update: 89

Source: Environmental Protection Agency
Telephone: 202-566-1917
Last EDR Contact: 02/19/2013
Next Scheduled EDR Contact: 06/03/2013
Data Release Frequency: Quarterly

PCB TRANSFORMER: PCB Transformer Registration Database

The database of PCB transformer registrations that includes all PCB registration submittals.

Date of Government Version: 02/01/2011
Date Data Arrived at EDR: 10/19/2011
Date Made Active in Reports: 01/10/2012
Number of Days to Update: 83

Source: Environmental Protection Agency
Telephone: 202-566-0517
Last EDR Contact: 02/01/2013
Next Scheduled EDR Contact: 05/13/2013
Data Release Frequency: Varies

COAL ASH DOE: Sleam-Electric Plan Operation Data

A listing of power plants that store ash in surface ponds.

Date of Government Version: 12/31/2005
Date Data Arrived at EDR: 08/07/2009
Date Made Active in Reports: 10/22/2009
Number of Days to Update: 76

Source: Department of Energy
Telephone: 202-586-8719
Last EDR Contact: 01/15/2013
Next Scheduled EDR Contact: 04/29/2013
Data Release Frequency: Varies

COAL ASH EPA: Coal Combustion Residues Surface Impoundments List

A listing of coal combustion residues surface impoundments with high hazard potential ratings.

Date of Government Version: 08/17/2010
Date Data Arrived at EDR: 01/03/2011
Date Made Active in Reports: 03/21/2011
Number of Days to Update: 77

Source: Environmental Protection Agency
Telephone: N/A
Last EDR Contact: 03/15/2013
Next Scheduled EDR Contact: 06/24/2013
Data Release Frequency: Varies

GOVERNMENT RECORDS SEARCHED / DATA CURRENCY TRACKING

2020 COR ACTION: 2020 Corrective Action Program List

The EPA has set ambitious goals for the RCRA Corrective Action program by creating the 2020 Corrective Action Universe. This RCRA cleanup baseline includes facilities expected to need corrective action. The 2020 universe contains a wide variety of sites. Some properties are heavily contaminated while others were contaminated but have since been cleaned up. Still others have not been fully investigated yet, and may require little or no remediation. Inclusion in the 2020 Universe does not necessarily imply failure on the part of a facility to meet its RCRA obligations.

Date of Government Version: 11/11/2011	Source: Environmental Protection Agency
Date Data Arrived at EDR: 05/18/2012	Telephone: 703-308-4044
Date Made Active in Reports: 05/25/2012	Last EDR Contact: 02/15/2013
Number of Days to Update: 7	Next Scheduled EDR Contact: 05/27/2013
	Data Release Frequency: Varies

FEDLAND: Federal and Indian Lands

Federally and Indian administrated lands of the United States. Lands included are administrated by: Army Corps of Engineers, Bureau of Reclamation, National Wild and Scenic River, National Wildlife Refuge, Public Domain Land, Wilderness, Wilderness Study Area, Wildlife Management Area, Bureau of Indian Affairs, Bureau of Land Management, Department of Justice, Forest Service, Fish and Wildlife Service, National Park Service.

Date of Government Version: 12/31/2005	Source: U.S. Geological Survey
Date Data Arrived at EDR: 02/06/2006	Telephone: 888-275-8747
Date Made Active in Reports: 01/11/2007	Last EDR Contact: 01/17/2013
Number of Days to Update: 339	Next Scheduled EDR Contact: 04/29/2013
	Data Release Frequency: N/A

PRP: Potentially Responsible Parties

A listing of verified Potentially Responsible Parties

Date of Government Version: 12/02/2012	Source: EPA
Date Data Arrived at EDR: 01/03/2013	Telephone: 202-564-6023
Date Made Active in Reports: 03/13/2013	Last EDR Contact: 01/03/2013
Number of Days to Update: 69	Next Scheduled EDR Contact: 04/15/2013
	Data Release Frequency: Quarterly

EDR HIGH RISK HISTORICAL RECORDS

EDR Exclusive Records

EDR MGP: EDR Proprietary Manufactured Gas Plants

The EDR Proprietary Manufactured Gas Plant Database includes records of coal gas plants (manufactured gas plants) compiled by EDR's researchers. Manufactured gas sites were used in the United States from the 1800's to 1950's to produce a gas that could be distributed and used as fuel. These plants used whale oil, rosin, coal, or a mixture of coal, oil, and water that also produced a significant amount of waste. Many of the byproducts of the gas production, such as coal tar (oily waste containing volatile and non-volatile chemicals), sludges, oils and other compounds are potentially hazardous to human health and the environment. The byproduct from this process was frequently disposed of directly at the plant site and can remain or spread slowly, serving as a continuous source of soil and groundwater contamination.

Date of Government Version: N/A	Source: EDR, Inc.
Date Data Arrived at EDR: N/A	Telephone: N/A
Date Made Active in Reports: N/A	Last EDR Contact: N/A
Number of Days to Update: N/A	Next Scheduled EDR Contact: N/A
	Data Release Frequency: No Update Planned

EDR US Hist Auto Stat: EDR Exclusive Historic Gas Stations

EDR has searched selected national collections of business directories and has collected listings of potential gas station/filling station/service station sites that were available to EDR researchers. EDR's review was limited to those categories of sources that might, in EDR's opinion, include gas station/filling station/service station establishments. The categories reviewed included, but were not limited to gas, gas station, gasoline station, filling station, auto, automobile repair, auto service station, service station, etc. This database falls within a category of information EDR classifies as "High Risk Historical Records", or HRHR. EDR's HRHR effort presents unique and sometimes proprietary data about past sites and operations that typically create environmental concerns, but may not show up in current government records searches.

GOVERNMENT RECORDS SEARCHED / DATA CURRENCY TRACKING

Date of Government Version: N/A
Date Data Arrived at EDR: N/A
Date Made Active in Reports: N/A
Number of Days to Update: N/A

Source: EDR, Inc.
Telephone: N/A
Last EDR Contact: N/A
Next Scheduled EDR Contact: N/A
Data Release Frequency: Varies

EDR US Hist Cleaners: EDR Exclusive Historic Dry Cleaners

EDR has searched selected national collections of business directories and has collected listings of potential dry cleaner sites that were available to EDR researchers. EDR's review was limited to those categories of sources that might, in EDR's opinion, include dry cleaning establishments. The categories reviewed included, but were not limited to dry cleaners, cleaners, laundry, laundromat, cleaning/laundry, wash & dry etc. This database falls within a category of information EDR classifies as "High Risk Historical Records", or HRHR. EDR's HRHR effort presents unique and sometimes proprietary data about past sites and operations that typically create environmental concerns, but may not show up in current government records searches.

Date of Government Version: N/A
Date Data Arrived at EDR: N/A
Date Made Active in Reports: N/A
Number of Days to Update: N/A

Source: EDR, Inc.
Telephone: N/A
Last EDR Contact: N/A
Next Scheduled EDR Contact: N/A
Data Release Frequency: Varies

EDR US Hist Cleaners: EDR Proprietary Historic Dry Cleaners - Cole

Date of Government Version: N/A
Date Data Arrived at EDR: N/A
Date Made Active in Reports: N/A
Number of Days to Update: N/A

Source: N/A
Telephone: N/A
Last EDR Contact: N/A
Next Scheduled EDR Contact: N/A
Data Release Frequency: Varies

EDR US Hist Auto Stat: EDR Proprietary Historic Gas Stations - Cole

Date of Government Version: N/A
Date Data Arrived at EDR: N/A
Date Made Active in Reports: N/A
Number of Days to Update: N/A

Source: N/A
Telephone: N/A
Last EDR Contact: N/A
Next Scheduled EDR Contact: N/A
Data Release Frequency: Varies

OTHER DATABASE(S)

Depending on the geographic area covered by this report, the data provided in these specialty databases may or may not be complete. For example, the existence of wetlands information data in a specific report does not mean that all wetlands in the area covered by the report are included. Moreover, the absence of any reported wetlands information does not necessarily mean that wetlands do not exist in the area covered by the report.

CT MANIFEST: Hazardous Waste Manifest Data

Facility and manifest data. Manifest is a document that lists and tracks hazardous waste from the generator through transporters to a tsd facility.

Date of Government Version: 02/18/2013
Date Data Arrived at EDR: 02/18/2013
Date Made Active in Reports: 03/21/2013
Number of Days to Update: 31

Source: Department of Energy & Environmental Protection
Telephone: 860-424-3375
Last EDR Contact: 02/18/2013
Next Scheduled EDR Contact: 06/03/2013
Data Release Frequency: Annually

NY MANIFEST: Facility and Manifest Data

Manifest is a document that lists and tracks hazardous waste from the generator through transporters to a TSD facility.

GOVERNMENT RECORDS SEARCHED / DATA CURRENCY TRACKING

Date of Government Version: 02/01/2013
Date Data Arrived at EDR: 02/07/2013
Date Made Active in Reports: 03/15/2013
Number of Days to Update: 36

Source: Department of Environmental Conservation
Telephone: 518-402-8651
Last EDR Contact: 02/07/2013
Next Scheduled EDR Contact: 05/20/2013
Data Release Frequency: Annually

WI MANIFEST: Manifest Information

Hazardous waste manifest information.

Date of Government Version: 12/31/2011
Date Data Arrived at EDR: 07/19/2012
Date Made Active in Reports: 09/27/2012
Number of Days to Update: 70

Source: Department of Natural Resources
Telephone: N/A
Last EDR Contact: 03/18/2013
Next Scheduled EDR Contact: 07/01/2013
Data Release Frequency: Annually

Oil/Gas Pipelines: This data was obtained by EDR from the USGS in 1994. It is referred to by USGS as GeoData Digital Line Graphs from 1:100,000-Scale Maps. It was extracted from the transportation category including some oil, but primarily gas pipelines.

Electric Power Transmission Line Data

Source: Rextag Strategies Corp.
Telephone: (281) 769-2247
U.S. Electric Transmission and Power Plants Systems Digital GIS Data

Sensitive Receptors: There are individuals deemed sensitive receptors due to their fragile immune systems and special sensitivity to environmental discharges. These sensitive receptors typically include the elderly, the sick, and children. While the location of all sensitive receptors cannot be determined, EDR indicates those buildings and facilities - schools, daycares, hospitals, medical centers, and nursing homes - where individuals who are sensitive receptors are likely to be located.

AHA Hospitals:

Source: American Hospital Association, Inc.
Telephone: 312-280-5991

The database includes a listing of hospitals based on the American Hospital Association's annual survey of hospitals.

Medical Centers: Provider of Services Listing

Source: Centers for Medicare & Medicaid Services
Telephone: 410-786-3000

A listing of hospitals with Medicare provider number, produced by Centers of Medicare & Medicaid Services, a federal agency within the U.S. Department of Health and Human Services.

Nursing Homes

Source: National Institutes of Health
Telephone: 301-594-6248

Information on Medicare and Medicaid certified nursing homes in the United States.

Public Schools

Source: National Center for Education Statistics
Telephone: 202-502-7300

The National Center for Education Statistics' primary database on elementary and secondary public education in the United States. It is a comprehensive, annual, national statistical database of all public elementary and secondary schools and school districts, which contains data that are comparable across all states.

Private Schools

Source: National Center for Education Statistics
Telephone: 202-502-7300

The National Center for Education Statistics' primary database on private school locations in the United States.

Daycare Centers: Child Care List

Source: Department of Human Services
Telephone: 701-328-2316

Flood Zone Data: This data, available in select counties across the country, was obtained by EDR in 2003 & 2011 from the Federal Emergency Management Agency (FEMA). Data depicts 100-year and 500-year flood zones as defined by FEMA.

NWI: National Wetlands Inventory. This data, available in select counties across the country, was obtained by EDR in 2002 and 2005 from the U.S. Fish and Wildlife Service.

Scanned Digital USGS 7.5' Topographic Map (DRG)

Source: United States Geologic Survey

A digital raster graphic (DRG) is a scanned image of a U.S. Geological Survey topographic map. The map images are made by scanning published paper maps on high-resolution scanners. The raster image is georeferenced and fit to the Universal Transverse Mercator (UTM) projection.

STREET AND ADDRESS INFORMATION

© 2010 Tele Atlas North America, Inc. All rights reserved. This material is proprietary and the subject of copyright protection and other intellectual property rights owned by or licensed to Tele Atlas North America, Inc. The use of this material is subject to the terms of a license agreement. You will be held liable for any unauthorized copying or disclosure of this material.

Appendix B – Fire Insurance Maps



FIM+ Report

Site Location

Fargo Project

Fargo, ND

HIG Project No. 121561

Conducted For

HDR, Inc.

701 Xenia Avenue S., Suite 600












Golden Valley, MN

Client Project No.

The Fire Insurance Maps Plus Report (FIM+ Report) is a summary of research conducted by Historical Information Gatherers, Inc. (HIG) for the locations of fire insurance maps and similar land use maps for the property noted above under Site Location ("the Site"). The **Results Summary** section provides a numbered list of each map publication that has been prepared for the general area of the Site. **Site Coverage** and **Research Notes** give details related to the maps researched by HIG for this report. Complete information about how to access the map collections is included in the **Map Detail** pages which follow the Report Summary. All FIM+ Maps provided by HIG are based on source material which has passed into the public domain (not protected by copyright). The information in this FIM+ Report regarding map publications was compiled by others from numerous sources and HIG cannot warranty its accuracy. HIG has edited data from these sources when it was believed to be erroneous based on research conducted by HIG.

FIM+ Report and FIM+ Maps ©2010 Historical Information Gatherers, Inc. The purchaser of this report is permitted to include copies as supporting documentation for their professional services for the Site. All other rights reserved.

Results Summary						
	Map Type	Publication	Year	Publisher	Site Coverage	Research Notes
1	Fire Insurance	Fargo, ND	1969	Sanborn Map Co.	Coverage available.	Sheets 4,11,12,17,18,45,55,56,57
2	Fire Insurance	Fargo, ND	1964	Sanborn Map Co.	Coverage available.	Sheets 4,11,12,17,18,45,55,56,57
3	Fire Insurance	Fargo, ND	1963	Sanborn Map Co.	Coverage available.	Sheets 4,11,12,17,18,45,55,56,57
4	Fire Insurance	Fargo, ND	1961	Sanborn Map Co.	Coverage available.	Sheets 4,11,12,17,18,45,55,56,57
5	Fire Insurance	Fargo, ND	1958	Sanborn Map Co.	Coverage available.	Sheets 4,11,12,17,18,45,55,56,57
6	Fire Insurance	Moorhead, MN	1956	Sanborn Map Co.	Coverage available.	Sheets 7 and 8.
7	Fire Insurance	Fargo, ND	1950	Sanborn Map Co.	Coverage provided.	
8	Fire Insurance	Moorhead, MN	1941	Sanborn Map Co.	Coverage available.	Sheets 7 and 8.
9	Fire Insurance	Fargo, ND	1929	Sanborn Map Co.	Coverage provided.	
10	Fire Insurance	Moorhead, MN	1929	Sanborn Map Co.	Coverage available.	Sheets 7 and 8.
11	Fire Insurance	Fargo, ND	1922	Sanborn Map Co.	Coverage provided.	
12	Fire Insurance	Moorhead, MN	1922	Sanborn Map Co.	Coverage provided.	
13	Fire Insurance	Fargo, ND	1916	Sanborn Map Co.	Coverage provided.	
14	Fire Insurance	Moorhead, MN	1914	Sanborn Map Co.	Coverage provided.	
15	Fire Insurance	Fargo, ND	1910	Sanborn Map Co.	Coverage provided.	

 16	Fire Insurance	Moorhead, MN	1906	Sanborn Map Co.	Coverage provided.	
 17	Fire Insurance	Fargo, ND	1905	Sanborn Map Co.	Coverage provided.	
 18	Fire Insurance	Fargo, ND	1901	Sanborn-Perris Map Co.	Coverage provided.	
 19	Fire Insurance	Moorhead, MN	1899	Sanborn-Perris Map Co.	Coverage provided.	
 20	Fire Insurance	Moorhead, MN	1896	Sanborn-Perris Map Co.	Coverage provided.	
 21	Fire Insurance	Fargo, ND	1896	Sanborn-Perris Map Co.	Coverage provided.	
 22	Fire Insurance	Fargo, ND	1892	Sanborn-Perris Map Co.	Coverage provided.	
 23	Fire Insurance	Moorhead, MN	1890	Sanborn-Perris Map Co.	Coverage provided.	
 24	Fire Insurance	Fargo, ND	1888	Sanborn Map & Publishing Co.	Coverage provided.	
 25	Fire Insurance	Fargo, ND	1884	Sanborn Map & Publishing Co.	Coverage provided.	
 26	Fire Insurance	Moorhead, MN	1884	Sanborn Map & Publishing Co.	Coverage provided.	

Site Coverage Notes:

Coverage Provided - Copies of maps for the Site are provided in a separate file.

Coverage Available - Coverage of the Site does exist and can be obtained from other sources. See the **Map Detail** section of the **FIM+ Report** for known locations and formats.

No Coverage - The Site was not included in the extent of the publication.

Coverage Unknown - Detailed information regarding the coverage area of the publication was not readily available to HIG researchers.

Map Format Information

Fire insurance maps may be found in a variety of formats including paper, microfilm, or digital, which could be in color, grayscale, or black and white.

Paper fire insurance maps are usually original color publications, though a few were produced in black and white. Updates to these maps were drawn on paper, cut to fit the area to be updated, and then glued to the original. It is sometimes possible to see the original map lines and text through the overlying update. Some of the paper map collections listed in the FIM+ Report are reproductions which are grayscale or black and white. If paper maps are known to be reproductions, this information is included in the FIM+ Report.

Microfilm reproductions of fire insurance maps are almost always in grayscale format, although it is frequently referred to as black and white. A very small amount of color microfilm of fire insurance maps has been produced and is noted in the FIM+ Report when applicable.

Digital copies of fire insurance maps may be in color, grayscale, or black and white, depending on the original source material and the scanning equipment used.

- *Color* scans generally capture all the information depicted on the maps.
- *Grayscale* scans generally capture most the information depicted on the maps and may also allow a researcher to distinguish color variations because each pixel in the image is one of 256 shades of gray.
- *Black and white* scans have no color variations. Because of this, some data from the original map has been lost either by being so light that it disappears from the image altogether, or by being so dark that parts of the image become very dark and unreadable.

Scan quality: Color and grayscale scans may allow the researcher to see and interpret data that was present on the original paper map which underlies the pasted on revisions that were glued to the original map pages; black and white scans have lost this along with other details.

Scan files: Common file types for digital maps are PDF, JPG, SID, TIF, ECW, and JPG 2000, some of which require special software for viewing. Black and white scans have a very small file size while color and grayscale images are generally much larger.

Map Type: Fire Insurance maps were prepared for insurance underwriters to assess risk. They have very detailed information about building structures, tanks, and production processes in commercial facilities, and may show lot lines. Real Estate Atlases (sometimes called Plat Maps), are frequently mistaken for Fire Insurance maps as they have a similar look of showing building footprints and lot lines, but they show far less detail. Panoramic Maps may be a drawing or photograph mosaic from a bird's eye view.

Description of Major Collections

HIG's Public Domain Fire Insurance Maps

By utilizing its exclusive database, *Copyright Records of the Sanborn Map Co. 1923-1992* and through additional copyright research, HIG has built a digital collection of fire insurance and other similar maps which have passed into the public domain. The collection includes maps from numerous publishers including Sanborn, Rascher, Hopkins, Baist, Foote, Robinson, and more. Images include color scans of original maps or grayscale scans of microfilmed maps which have been digitally enhanced for readability. Digital images and reprints may be ordered from HIG.
<http://www.historicalinfo.com>

Library of Congress

The Library of Congress Geography and Map Division (LC) has the largest collection of original color fire insurance maps for the United States, produced by a number of different publishers. It is composed primarily of maps submitted for copyright along with working (revised) copies donated by the Census Bureau and others. A small number of maps have also been purchased by the library. In 1981, the LC published a book which listed the library's holdings at that time entitled *Fire Insurance Maps in the Library of Congress: plans of North American cities and towns produced by the Sanborn Map Company: a checklist*. Maps produced by other publishers were not included in this book. More than 400 volumes of fire insurance maps have been added to the LC collection since 1981; these have not yet been catalogued. In addition to printed maps, the LC also holds complete collections of Chadwyck-Healey and University Publications of America microfilm and subscribes to the Proquest digital collection, all of which are discussed below.

Chadwyck-Healey microfilm

Chadwyck-Healey, Inc. microfilmed the Library of Congress collection of fire insurance maps produced by the Sanborn Map Co. beginning in 1983 and released the imagery in 2 editions. The first edition covers maps dated 1867-1950; the second edition covers maps from 1950-1970. The maps are organized by state in the same order as the LC checklist published in 1981, excepting that the two editions of microfilm are separate. This grayscale microfilm is widely available in libraries for viewing, but is not available for sale to the general public. The first edition is more commonly available than the second.

Proquest's Digital Sanborn Maps

Proquest created a collection called *Digital Sanborn Maps 1867-1970* which is a collection consisting of black and white scans of the Chadwyck-Healey microfilm. Libraries and government agencies can subscribe to the Proquest collection, but not businesses or private individuals. Proquest subscriptions are by available by state and the subscribing library can also choose whether or not to allow users remote access to the collection. A number of libraries throughout the country subscribe to all 50 states but not all allow remote access to the Proquest collection. All subscribing libraries permit public access to the Proquest collection on a walk in basis. Many libraries permit registered users to access the Proquest collection remotely via the internet. Requirements to be a registered user vary from library to library. Proquest's description of this collection is found at:

<http://www.proquest.com/en-US/catalogs/databases/detail/sanborn.shtml>

Sanborn Library, LLC

The Sanborn Library, LLC was created by Environmental Data Resources (EDR) after its acquisition of the Sanborn Map Co. in 1996. Their collection consists primarily of black and white scans of Chadwyck-Healey and University Publications of America microfilm, with some additional coverage obtained from libraries or through the continued updating of maps. Some original color maps are still in the collection, but a catalog of holdings is not publicly available. Theirs is the single largest collection of maps produced by Sanborn. The collection is not directly accessible, though scanned images and reprints may be ordered through EDR.

<http://www.edrmet.com/index.php>

University Publications of America microfilm

In 1993, prior to its acquisition by EDR, the Sanborn Map Company allowed University Publications of America (UPA; now owned by LexisNexis) to microfilm their holdings. This collection, entitled *Fire Insurance Maps from the Sanborn Map Company Archives*, contains maps which are typically revised to a later date than the Chadwyck-Healey collection. This grayscale microfilm is available for purchase by the general public. It is sold by the roll, with discounts available for whole states. Information about purchasing this microfilm is available at:

<http://academic.lexisnexis.com/upa/upa-subject-area.aspx?pid=1852&type=AS&parentid=1850>

Known Proquest Subscriptions for North Dakota Maps

Library of Congress - Geography & Maps, Washington, D	
Remote Access Notes: No Remote Access - in house only	
University of Miami, Coral Gables, FL	http://www.library.miami.edu/search/eresources/research.php?alpha=S
Remote Access Notes: Students, Staff only	
University of Iowa Libraries, Iowa City, IA	http://www.lib.uiowa.edu/maps/SanbornMaps.html
Remote Access Notes: Students, Staff only	
Indiana University - Bloomington, Bloomington, IN	http://www.libraries.iub.edu/index.php?pageId=1044&mode=alpha&letter=ALL
Remote Access Notes: Students, Staff only	
Harvard University Pusey Library, Cambridge, MA	http://e-research.lib.harvard.edu/V/9SAEHU1S4AIVHUYKTSRICA77GP5VJ7UUUSLPYJ5MQVVKHULPF-04708?func=find-db-1
Remote Access Notes: Students, Staff only	
University of Michigan, Ann Arbor, MI	http://searchtools.lib.umich.edu/V/?func=find-db-1
Remote Access Notes: Students, Staff only	
Fargo Public Library, Fargo, ND	http://www.cityoffargo.com/CityInfo/Departments/Library/InformationDesk/OnlineResources/
Remote Access Notes: No Remote Access - in house only	
Princeton University Library, Princeton, NJ	http://library.princeton.edu/catalogs/articles.php
Remote Access Notes: Students, Staff only	
Cornell University Olin Library, Ithaca, NY	http://www.library.cornell.edu/olinuris/ref/maps/sanborn.htm
Remote Access Notes: Students, Staff only	
Syracuse University, Syracuse, NY	http://library.syr.edu/research/database/index.html
Remote Access Notes: Students, Staff only	
Temple University Library, Philadelphia, PA	http://library.temple.edu/articles/subject_guides/gov_docs_maps.jsp;jsessionid=D2C5C49F802FB458FD7A3322A085B446?bhcp=1
Remote Access Notes: Students, Staff only	
University of Virginia Library, Charlottesville, VA	http://fisher.lib.virginia.edu/collections/maps/sanborn/
Remote Access Notes: Students, Staff only	
Seattle Public Library, Seattle, WA	http://www.spl.org/default.asp?pageID=collection_db_list&dbPage=16
Remote Access Notes: Local Library card needed	

Map Detail

Publication: Fargo, ND



Date: 1929

Revised: 1969

Republished: 1958

Publication
Notes:

County:

Map Type: Fire Insurance

Sheets:

Publisher: Sanborn Map Co.

Map Availability

Digital Locations

Sanborn Library, LLC (EDR)	Format: B&W	Offline only
----------------------------	-------------	--------------

Paper Locations

Microfilm Locations

Title: Fire Insurance Maps from the Sanborn Map Co. Archives		Publisher: University Publications of America	Reel ND01
Library of Congress - Geography & Maps	202-707-6277		
101 Independence Avenue, SE, Washington,	http://www.loc.gov/rr/geogmap/		
Boston Public Library	617-536-5400		
700 Boylston St., Boston, MA 02116	http://www.bpl.org/index.htm		
North Dakota State University	701-231-8886		
1201 Albrecht Blvd, Fargo, ND 58108	http://library.ndsu.edu/		
University of North Dakota	701-777-2617		
3051 University Ave, Grand Forks, ND 58202	http://www.und.edu/library/		

Map Detail

Publication: Fargo, ND



Date: 1929

Revised: 1964

Republished: 1958

Publication
Notes:

County:

Map Type: Fire Insurance

Sheets:

Publisher: Sanborn Map Co.

Map Availability

Digital Locations

Sanborn Library, LLC (EDR)	Format: B&W	Offline only
----------------------------	-------------	--------------

Paper Locations

Microfilm Locations

Title: Fire Insurance Maps from the Sanborn Map Co. Archives		Publisher: University Publications of America	Reel ND01
Library of Congress - Geography & Maps 101 Independence Avenue, SE, Washington,	202-707-6277 http://www.loc.gov/trr/geogmap/		
Boston Public Library 700 Boylston St., Boston, MA 02116	617-536-5400 http://www.bpl.org/index.htm		
North Dakota State University 1201 Albrecht Blvd, Fargo, ND 58108	701-231-8886 http://library.ndsu.edu/		
University of North Dakota 3051 University Ave, Grand Forks, ND 58202	701-777-2617 http://www.und.edu/library/		

Map Detail

Publication: Fargo, ND



Date: 1929

Revised: 1963

Republished: 1958

Publication
Notes:

County:

Map Type: Fire Insurance

Sheets:

Publisher: Sanborn Map Co.

Map Availability

Digital Locations

Sanborn Library, LLC (EDR)

Format: B&W Offline only

Paper Locations

Microfilm Locations

Title: Fire Insurance Maps from the Sanborn Map Co. Archives		Publisher: University Publications of America	Reel ND01
Library of Congress - Geography & Maps 101 Independence Avenue, SE, Washington,	202-707-6277 http://www.loc.gov/trr/geogmap/		
Boston Public Library 700 Boylston St., Boston, MA 02116	617-536-5400 http://www.bpl.org/index.htm		
North Dakota State University 1201 Albrecht Blvd, Fargo, ND 58108	701-231-8886 http://library.ndsu.edu/		
University of North Dakota 3051 University Ave, Grand Forks, ND 58202	701-777-2617 http://www.und.edu/library/		

Map Detail

Publication: Fargo, ND



Date: 1929

Revised: 1961

Republished: 1958

Publication
Notes:

County:

Map Type: Fire Insurance

Sheets:

Publisher: Sanborn Map Co.

Map Availability

Digital Locations

Sanborn Library, LLC (EDR)

Format: B&W Offline only

Paper Locations

Microfilm Locations

Title: Fire Insurance Maps from the Sanborn Map Co. Archives		Publisher: University Publications of America	Reel ND01
Library of Congress - Geography & Maps 101 Independence Avenue, SE, Washington,	202-707-6277 http://www.loc.gov/trr/geogmap/		
Boston Public Library 700 Boylston St., Boston, MA 02116	617-536-5400 http://www.bpl.org/index.htm		
North Dakota State University 1201 Albrecht Blvd, Fargo, ND 58108	701-231-8886 http://library.ndsu.edu/		
University of North Dakota 3051 University Ave, Grand Forks, ND 58202	701-777-2617 http://www.und.edu/library/		

Map Detail

Publication: Fargo, ND



Date: 1929

Revised: 1958

Republished: 1958

Publication
Notes:

County:

Map Type: Fire Insurance

Sheets: 90

Publisher: Sanborn Map Co.

Map Availability

Digital Locations

Digital Sanborn Maps 1867-1970 by Proquest	Format: B&W	Access through subscribing library. See location report below.
Sanborn Library, LLC (EDR)	Format: B&W	Offline only

Paper Locations

Library of Congress - Geography & Maps 101 Independence Avenue, SE, Washington, DC 20540 202-707-6277	http://www.loc.gov/rr/geogmap/
--	---

Microfilm Locations

Title: Sanborn Fire Insurance Maps 1950-1970 - North Dakota	Publisher: Chadwyck-Healey	Reel ND05
Library of Congress - Geography & Maps 101 Independence Avenue, SE, Washington,	202-707-6277 http://www.loc.gov/rr/geogmap/	

Map Detail

Publication: Moorhead, MN

County:



Date: Jul 1929

Revised: Aug 1956

Republished:

Map Type: Fire Insurance

Sheets: 16

Publisher: Sanborn Map Co.

Publication
Notes:

Map Availability

Digital Locations

Digital Sanborn Maps 1867-1970 by Proquest	Format: B&W	Access through subscribing library. See location report below.
Sanborn Library, LLC (EDR)	Format: B&W	Offline only

Paper Locations

Library of Congress - Geography & Maps 101 Independence Avenue, SE, Washington, DC 20540 202-707-6277	http://www.loc.gov/rr/geogmap/
--	---

Microfilm Locations

Title: Sanborn Fire Insurance Maps 1867-1950 - Minnesota		Publisher: Chadwyck-Healey	Reel MN12
Library of Congress - Geography & Maps 101 Independence Avenue, SE, Washington,	202-707-6277 http://www.loc.gov/rr/geogmap/		
Center for Research Libraries 6050 S. Kenwood Avenue, Chicago, IL 60637	773-955-4545 http://crl.edu/		
Library of Michigan 702 W. Kalamazoo St., Lansing, MI 48909	517-373-1580 http://www.michigan.gov/hal/0,1607,7-160-17445_19270---,00.html		
Hennepin County Library 300 Nicollet Mall, Minneapolis, MN 55401	612-630-6000 http://www.hclib.org		
University of Minnesota 309 19th Ave. S., Minneapolis, MN 55455	612-624-4549 http://www.lib.umn.edu/		
Minnesota Historical Society 345 W. Kellogg Blvd., Saint Paul, MN 55102	651-259-3000 http://www.mnhs.org		
Cincinnati Public Library 800 Vine St, Cincinnati, OH 45202	513-369-6900 http://www.cincinnatiilibrary.org/		
Wisconsin Historical Society 816 State St, Madison, WI 53706	608-264-6400 http://www.wisconsinhistory.org/libraryarchives		

Map Detail

Publication: Fargo, ND

County:



Date: 1929

Revised: Jan 1950

Republished:

Map Type: Fire Insurance

Sheets: 89

Publisher: Sanborn Map Co.

Publication
Notes:

Map Availability

Digital Locations

Public Domain Fire Insurance Maps by HIG	Format: Grayscale Off-line access
Digital Sanborn Maps 1867-1970 by Proquest	Format: B&W Access through subscribing library. See location report below.
Sanborn Library, LLC (EDR)	Format: B&W Offline only

Paper Locations

Library of Congress - Geography & Maps 101 Independence Avenue, SE, Washington, DC 20540 202-707-6277	http://www.loc.gov/rr/geogmap/
--	---

Microfilm Locations

Title: Sanborn Fire Insurance Maps 1867-1950 - North Dakota	Publisher: Chadwyck-Healey	Reel ND02
Library of Congress - Geography & Maps 101 Independence Avenue, SE, Washington,	202-707-6277 http://www.loc.gov/rr/geogmap/	
Center for Research Libraries 6050 S. Kenwood Avenue, Chicago, IL 60637	773-955-4545 http://crl.edu/	
North Dakota State University 1201 Albrecht Blvd, Fargo, ND 58108	701-231-8886 http://library.ndsu.edu/	
Minot State University 500 University Ave West, Minot, ND 58707	800-777-0750 http://www.minotstateu.edu/library/	
Wisconsin Historical Society 816 State St, Madison, WI 53706	608-264-6400 http://www.wisconsinhistory.org/librarchives	

Map Detail

Publication: Moorhead, MN



Date: 1929

Revised: 1941

Republished:

Publication
Notes:

County: Clay

Map Type: Fire Insurance

Sheets: 16

Publisher: Sanborn Map Co.

Map Availability

Digital Locations

Paper Locations

Census <http://www.census.gov/>

1201 E 10th St, Jeffersonville, IN 47130 812-284-4864

Maps no longer at Census - location unknown

Microfilm Locations

Map Detail

Publication: Fargo, ND

County:



Date: 1929

Revised:

Map Type: Fire Insurance

Sheets: 70

Republished:

Publisher: Sanborn Map Co.

Publication
Notes:

Map Availability

Digital Locations

Public Domain Fire Insurance Maps by HIG	Format: Grayscale	Off-line access
Digital Sanborn Maps 1867-1970 by Proquest	Format: B&W	Access through subscribing library. See location report below.
Sanborn Library, LLC (EDR)	Format: B&W	Offline only

Paper Locations

Library of Congress - Geography & Maps 101 Independence Avenue, SE, Washington, DC 20540 202-707-6277	http://www.loc.gov/rr/geogmap/
Census 1201 E 10th St, Jeffersonville, IN 47130 812-284-4864	http://www.census.gov/ Maps no longer at Census - location unknown

Microfilm Locations

Title: Sanborn Fire Insurance Maps 1867-1950 - North Dakota		Publisher: Chadwyck-Healey	Reel ND02
Library of Congress - Geography & Maps 101 Independence Avenue, SE, Washington,	202-707-6277 http://www.loc.gov/rr/geogmap/		
Center for Research Libraries 6050 S. Kenwood Avenue, Chicago, IL 60637	773-955-4545 http://crl.edu/		
North Dakota State University 1201 Albrecht Blvd, Fargo, ND 58108	701-231-8886 http://library.ndsu.edu/		
Minot State University 500 University Ave West, Minot, ND 58707	800-777-0750 http://www.minotstateu.edu/library/		
Wisconsin Historical Society 816 State St, Madison, WI 53706	608-264-6400 http://www.wisconsinhistory.org/librarchives		

Map Detail

Publication: Moorhead, MN

County:



Date: Jul 1929

Revised:

Republished:

Map Type: Fire Insurance

Sheets: 16

Publisher: Sanborn Map Co.

Publication
Notes:

Map Availability

Digital Locations

Digital Sanborn Maps 1867-1970 by Proquest	Format: B&W	Access through subscribing library. See location report below.
Sanborn Library, LLC (EDR)	Format: B&W	Offline only

Paper Locations

Library of Congress - Geography & Maps 101 Independence Avenue, SE, Washington, DC 20540 202-707-6277	http://www.loc.gov/rr/geogmap/
Minnesota Historical Society 345 W. Kellogg Blvd., Saint Paul, MN 55102 651-259-3000	http://www.mnhs.org

Microfilm Locations

Title: Sanborn Fire Insurance Maps 1867-1950 - Minnesota		Publisher: Chadwyck-Healey	Reel MN12
Library of Congress - Geography & Maps 101 Independence Avenue, SE, Washington,	202-707-6277 http://www.loc.gov/rr/geogmap/		
Center for Research Libraries 6050 S. Kenwood Avenue, Chicago, IL 60637	773-955-4545 http://crl.edu/		
Library of Michigan 702 W. Kalamazoo St., Lansing, MI 48909	517-373-1580 http://www.michigan.gov/hal/0,1607,7-160-17445_19270---,00.html		
Hennepin County Library 300 Nicollet Mall, Minneapolis, MN 55401	612-630-6000 http://www.hclib.org		
University of Minnesota 309 19th Ave. S., Minneapolis, MN 55455	612-624-4549 http://www.lib.umn.edu/		
Minnesota Historical Society 345 W. Kellogg Blvd., Saint Paul, MN 55102	651-259-3000 http://www.mnhs.org		
Cincinnati Public Library 800 Vine St, Cincinnati, OH 45202	513-369-6900 http://www.cincinnatilibrary.org/		
Wisconsin Historical Society 816 State St, Madison, WI 53706	608-264-6400 http://www.wisconsinhistory.org/librarchives		

Map Detail

Publication: Fargo, ND

County:



Date: Feb 1922

Revised:

Map Type: Fire Insurance

Sheets: 37

Republished:

Publisher: Sanborn Map Co.

Publication
Notes:

Map Availability

Digital Locations

Public Domain Fire Insurance Maps by HIG	Format: Grayscale Off-line access
Digital Sanborn Maps 1867-1970 by Proquest	Format: B&W Access through subscribing library. See location report below.
Sanborn Library, LLC (EDR)	Format: B&W Offline only

Paper Locations

Library of Congress - Geography & Maps 101 Independence Avenue, SE, Washington, DC 20540 202-707-6277	http://www.loc.gov/rr/geogmap/
University of North Dakota 3051 University Ave, Grand Forks, ND 58202 701-777-2617	http://www.und.edu/library/

Microfilm Locations

Title: Sanborn Fire Insurance Maps 1867-1950 - North Dakota		Publisher: Chadwyck-Healey	Reel ND02
Library of Congress - Geography & Maps 101 Independence Avenue, SE, Washington,	202-707-6277 http://www.loc.gov/rr/geogmap/		
Center for Research Libraries 6050 S. Kenwood Avenue, Chicago, IL 60637	773-955-4545 http://crl.edu/		
North Dakota State University 1201 Albrecht Blvd, Fargo, ND 58108	701-231-8886 http://library.ndsu.edu/		
Minot State University 500 University Ave West, Minot, ND 58707	800-777-0750 http://www.minotstateu.edu/library/		
Wisconsin Historical Society 816 State St, Madison, WI 53706	608-264-6400 http://www.wisconsinhistory.org/librarchives		

Map Detail

Publication: Moorhead, MN

County:



Date: Mar 1922

Revised:

Republished:

Map Type: Fire Insurance

Sheets: 14

Publisher: Sanborn Map Co.

Publication
Notes:

Map Availability

Digital Locations

Public Domain Fire Insurance Maps by HIG	Format:	Off-line access
Digital Sanborn Maps 1867-1970 by Proquest	Format: B&W	Access through subscribing library. See location report below.
Sanborn Library, LLC (EDR)	Format: B&W	Offline only

Paper Locations

Library of Congress - Geography & Maps 101 Independence Avenue, SE, Washington, DC 20540 202-707-6277	http://www.loc.gov/rr/geogmap/
Minnesota Historical Society 345 W. Kellogg Blvd., Saint Paul, MN 55102 651-259-3000	http://www.mnhs.org

Microfilm Locations

Title: Sanborn Fire Insurance Maps 1867-1950 - Minnesota		Publisher: Chadwyck-Healey	Reel MN12
Library of Congress - Geography & Maps 101 Independence Avenue, SE, Washington,	202-707-6277 http://www.loc.gov/rr/geogmap/		
Center for Research Libraries 6050 S. Kenwood Avenue, Chicago, IL 60637	773-955-4545 http://crl.edu/		
Library of Michigan 702 W. Kalamazoo St., Lansing, MI 48909	517-373-1580 http://www.michigan.gov/hal/0,1607,7-160-17445_19270---,00.html		
Hennepin County Library 300 Nicollet Mall, Minneapolis, MN 55401	612-630-6000 http://www.hclib.org		
University of Minnesota 309 19th Ave. S., Minneapolis, MN 55455	612-624-4549 http://www.lib.umn.edu/		
Minnesota Historical Society 345 W. Kellogg Blvd., Saint Paul, MN 55102	651-259-3000 http://www.mnhs.org		
Cincinnati Public Library 800 Vine St, Cincinnati, OH 45202	513-369-6900 http://www.cincinnatiilibrary.org/		
Wisconsin Historical Society 816 State St, Madison, WI 53706	608-264-6400 http://www.wisconsinhistory.org/librarchives		

Map Detail

Publication: Fargo, ND

County:



Date: Apr 1916

Revised:

Map Type: Fire Insurance

Sheets: 28

Republished:

Publisher: Sanborn Map Co.

Publication
Notes:

Map Availability

Digital Locations

Public Domain Fire Insurance Maps by HIG	Format: Grayscale Off-line access
Digital Sanborn Maps 1867-1970 by Proquest	Format: B&W Access through subscribing library. See location report below.
Sanborn Library, LLC (EDR)	Format: B&W Offline only

Paper Locations

Library of Congress - Geography & Maps 101 Independence Avenue, SE, Washington, DC 20540 202-707-6277	http://www.loc.gov/rr/geogmap/
University of North Dakota 3051 University Ave, Grand Forks, ND 58202 701-777-2617	http://www.und.edu/library/

Microfilm Locations

Title: Sanborn Fire Insurance Maps 1867-1950 - North Dakota		Publisher: Chadwyck-Healey	Reel ND02
Library of Congress - Geography & Maps 101 Independence Avenue, SE, Washington,	202-707-6277 http://www.loc.gov/rr/geogmap/		
Center for Research Libraries 6050 S. Kenwood Avenue, Chicago, IL 60637	773-955-4545 http://crl.edu/		
North Dakota State University 1201 Albrecht Blvd, Fargo, ND 58108	701-231-8886 http://library.ndsu.edu/		
Minot State University 500 University Ave West, Minot, ND 58707	800-777-0750 http://www.minotstateu.edu/library/		
Wisconsin Historical Society 816 State St, Madison, WI 53706	608-264-6400 http://www.wisconsinhistory.org/librarchives		

Map Detail

Publication: Moorhead, MN

County:



Date: Oct 1914

Revised:

Republished:

Map Type: Fire Insurance

Sheets: 12

Publisher: Sanborn Map Co.

Publication
Notes:

Map Availability

Digital Locations

Public Domain Fire Insurance Maps by HIG	Format:	Off-line access
Digital Sanborn Maps 1867-1970 by Proquest	Format: B&W	Access through subscribing library. See location report below.
Sanborn Library, LLC (EDR)	Format: B&W	Offline only

Paper Locations

Library of Congress - Geography & Maps 101 Independence Avenue, SE, Washington, DC 20540 202-707-6277	http://www.loc.gov/rr/geogmap/
Minnesota Historical Society 345 W. Kellogg Blvd., Saint Paul, MN 55102 651-259-3000	http://www.mnhs.org

Microfilm Locations

Title: Sanborn Fire Insurance Maps 1867-1950 - Minnesota		Publisher: Chadwyck-Healey	Reel MN12
Library of Congress - Geography & Maps 101 Independence Avenue, SE, Washington,	202-707-6277 http://www.loc.gov/rr/geogmap/		
Center for Research Libraries 6050 S. Kenwood Avenue, Chicago, IL 60637	773-955-4545 http://crl.edu/		
Library of Michigan 702 W. Kalamazoo St., Lansing, MI 48909	517-373-1580 http://www.michigan.gov/hal/0,1607,7-160-17445_19270---,00.html		
Hennepin County Library 300 Nicollet Mall, Minneapolis, MN 55401	612-630-6000 http://www.hclib.org		
University of Minnesota 309 19th Ave. S., Minneapolis, MN 55455	612-624-4549 http://www.lib.umn.edu/		
Minnesota Historical Society 345 W. Kellogg Blvd., Saint Paul, MN 55102	651-259-3000 http://www.mnhs.org		
Cincinnati Public Library 800 Vine St, Cincinnati, OH 45202	513-369-6900 http://www.cincinnatiilibrary.org/		
Wisconsin Historical Society 816 State St, Madison, WI 53706	608-264-6400 http://www.wisconsinhistory.org/librarchives		

Map Detail

Publication: Fargo, ND

County:



Date: Sep 1910

Revised:

Map Type: Fire Insurance

Sheets: 32

Republished:

Publisher: Sanborn Map Co.

Publication
Notes:

Map Availability

Digital Locations

Public Domain Fire Insurance Maps by HIG	Format: Grayscale Off-line access
Digital Sanborn Maps 1867-1970 by Proquest	Format: B&W Access through subscribing library. See location report below.
Sanborn Library, LLC (EDR)	Format: B&W Offline only

Paper Locations

Library of Congress - Geography & Maps 101 Independence Avenue, SE, Washington, DC 20540 202-707-6277	http://www.loc.gov/rr/geogmap/
University of North Dakota 3051 University Ave, Grand Forks, ND 58202 701-777-2617	http://www.und.edu/library/

Microfilm Locations

Title: Sanborn Fire Insurance Maps 1867-1950 - North Dakota		Publisher: Chadwyck-Healey	Reel ND02
Library of Congress - Geography & Maps 101 Independence Avenue, SE, Washington,	202-707-6277 http://www.loc.gov/rr/geogmap/		
Center for Research Libraries 6050 S. Kenwood Avenue, Chicago, IL 60637	773-955-4545 http://crl.edu/		
North Dakota State University 1201 Albrecht Blvd, Fargo, ND 58108	701-231-8886 http://library.ndsu.edu/		
Minot State University 500 University Ave West, Minot, ND 58707	800-777-0750 http://www.minotstateu.edu/library/		
Wisconsin Historical Society 816 State St, Madison, WI 53706	608-264-6400 http://www.wisconsinhistory.org/librarchives		

Map Detail

Publication: Moorhead, MN

County:



Date: Sep 1906

Revised:

Republished:

Map Type: Fire Insurance

Sheets: 11

Publisher: Sanborn Map Co.

Publication
Notes:

Map Availability

Digital Locations

Public Domain Fire Insurance Maps by HIG	Format:	Off-line access
Digital Sanborn Maps 1867-1970 by Proquest	Format: B&W	Access through subscribing library. See location report below.
Sanborn Library, LLC (EDR)	Format: B&W	Offline only

Paper Locations

Library of Congress - Geography & Maps 101 Independence Avenue, SE, Washington, DC 20540 202-707-6277	http://www.loc.gov/rr/geogmap/
Minnesota Historical Society 345 W. Kellogg Blvd., Saint Paul, MN 55102 651-259-3000	http://www.mnhs.org

Microfilm Locations

Title: Sanborn Fire Insurance Maps 1867-1950 - Minnesota		Publisher: Chadwyck-Healey	Reel MN12
Library of Congress - Geography & Maps 101 Independence Avenue, SE, Washington,	202-707-6277 http://www.loc.gov/rr/geogmap/		
Center for Research Libraries 6050 S. Kenwood Avenue, Chicago, IL 60637	773-955-4545 http://crl.edu/		
Library of Michigan 702 W. Kalamazoo St., Lansing, MI 48909	517-373-1580 http://www.michigan.gov/hal/0,1607,7-160-17445_19270---,00.html		
Hennepin County Library 300 Nicollet Mall, Minneapolis, MN 55401	612-630-6000 http://www.hclib.org		
University of Minnesota 309 19th Ave. S., Minneapolis, MN 55455	612-624-4549 http://www.lib.umn.edu/		
Minnesota Historical Society 345 W. Kellogg Blvd., Saint Paul, MN 55102	651-259-3000 http://www.mnhs.org		
Cincinnati Public Library 800 Vine St, Cincinnati, OH 45202	513-369-6900 http://www.cincinnatiilibrary.org/		
Wisconsin Historical Society 816 State St, Madison, WI 53706	608-264-6400 http://www.wisconsinhistory.org/librarchives		

Map Detail

Publication: Fargo, ND

County:



Date: Dec 1905

Revised:

Map Type: Fire Insurance

Sheets: 23

Republished:

Publisher: Sanborn Map Co.

Publication
Notes:

Map Availability

Digital Locations

Public Domain Fire Insurance Maps by HIG	Format: Grayscale Off-line access
Digital Sanborn Maps 1867-1970 by Proquest	Format: B&W Access through subscribing library. See location report below.
Sanborn Library, LLC (EDR)	Format: B&W Offline only

Paper Locations

Library of Congress - Geography & Maps 101 Independence Avenue, SE, Washington, DC 20540 202-707-6277	http://www.loc.gov/rr/geogmap/
University of North Dakota 3051 University Ave, Grand Forks, ND 58202 701-777-2617	http://www.und.edu/library/

Microfilm Locations

Title: Sanborn Fire Insurance Maps 1867-1950 - North Dakota		Publisher: Chadwyck-Healey	Reel ND02
Library of Congress - Geography & Maps 101 Independence Avenue, SE, Washington,	202-707-6277 http://www.loc.gov/rr/geogmap/		
Center for Research Libraries 6050 S. Kenwood Avenue, Chicago, IL 60637	773-955-4545 http://crl.edu/		
North Dakota State University 1201 Albrecht Blvd, Fargo, ND 58108	701-231-8886 http://library.ndsu.edu/		
Minot State University 500 University Ave West, Minot, ND 58707	800-777-0750 http://www.minotstateu.edu/library/		
Wisconsin Historical Society 816 State St, Madison, WI 53706	608-264-6400 http://www.wisconsinhistory.org/librarchives		

Map Detail

Publication: Fargo, ND

County:



Date: Jan 1901

Revised:

Map Type: Fire Insurance

Sheets: 22

Republished:

Publisher: Sanborn-Perris Map Co.

Publication
Notes:

Map Availability

Digital Locations

Public Domain Fire Insurance Maps by HIG	Format: Grayscale Off-line access
Digital Sanborn Maps 1867-1970 by Proquest	Format: B&W Access through subscribing library. See location report below.
Sanborn Library, LLC (EDR)	Format: B&W Offline only

Paper Locations

Library of Congress - Geography & Maps 101 Independence Avenue, SE, Washington, DC 20540 202-707-6277	http://www.loc.gov/rr/geogmap/
University of North Dakota 3051 University Ave, Grand Forks, ND 58202 701-777-2617	http://www.und.edu/library/

Microfilm Locations

Title: Sanborn Fire Insurance Maps 1867-1950 - North Dakota		Publisher: Chadwyck-Healey	Reel ND02
Library of Congress - Geography & Maps 101 Independence Avenue, SE, Washington,	202-707-6277 http://www.loc.gov/rr/geogmap/		
Center for Research Libraries 6050 S. Kenwood Avenue, Chicago, IL 60637	773-955-4545 http://crl.edu/		
North Dakota State University 1201 Albrecht Blvd, Fargo, ND 58108	701-231-8886 http://library.ndsu.edu/		
Minot State University 500 University Ave West, Minot, ND 58707	800-777-0750 http://www.minotstateu.edu/library/		
Wisconsin Historical Society 816 State St, Madison, WI 53706	608-264-6400 http://www.wisconsinhistory.org/librarchives		

Map Detail

Publication: Moorhead, MN

County:



Date: Oct 1899

Revised:

Map Type: Fire Insurance

Sheets: 10

Republished:

Publisher: Sanborn-Perris Map Co.

Publication
Notes:

Map Availability

Digital Locations

Public Domain Fire Insurance Maps by HIG	Format:	Off-line access
Digital Sanborn Maps 1867-1970 by Proquest	Format: B&W	Access through subscribing library. See location report below.
Sanborn Library, LLC (EDR)	Format: B&W	Offline only

Paper Locations

Library of Congress - Geography & Maps 101 Independence Avenue, SE, Washington, DC 20540 202-707-6277	http://www.loc.gov/rr/geogmap/
Minnesota Historical Society 345 W. Kellogg Blvd., Saint Paul, MN 55102 651-259-3000	http://www.mnhs.org

Microfilm Locations

Title: Sanborn Fire Insurance Maps 1867-1950 - Minnesota		Publisher: Chadwyck-Healey	Reel MN12
Library of Congress - Geography & Maps 101 Independence Avenue, SE, Washington,	202-707-6277 http://www.loc.gov/rr/geogmap/		
Center for Research Libraries 6050 S. Kenwood Avenue, Chicago, IL 60637	773-955-4545 http://crl.edu/		
Library of Michigan 702 W. Kalamazoo St., Lansing, MI 48909	517-373-1580 http://www.michigan.gov/hal/0,1607,7-160-17445_19270---,00.html		
Hennepin County Library 300 Nicollet Mall, Minneapolis, MN 55401	612-630-6000 http://www.hclib.org		
University of Minnesota 309 19th Ave. S., Minneapolis, MN 55455	612-624-4549 http://www.lib.umn.edu/		
Minnesota Historical Society 345 W. Kellogg Blvd., Saint Paul, MN 55102	651-259-3000 http://www.mnhs.org		
Cincinnati Public Library 800 Vine St, Cincinnati, OH 45202	513-369-6900 http://www.cincinnatiilibrary.org/		
Wisconsin Historical Society 816 State St, Madison, WI 53706	608-264-6400 http://www.wisconsinhistory.org/librarchives		

Map Detail

Publication: Moorhead, MN

County:



Date: Feb 1896

Revised:

Republished:

Map Type: Fire Insurance

Sheets: 8

Publisher: Sanborn-Perris Map Co.

Publication
Notes:

Map Availability

Digital Locations

Public Domain Fire Insurance Maps by HIG	Format:	Off-line access
Digital Sanborn Maps 1867-1970 by Proquest	Format: B&W	Access through subscribing library. See location report below.
Sanborn Library, LLC (EDR)	Format: B&W	Offline only

Paper Locations

Library of Congress - Geography & Maps 101 Independence Avenue, SE, Washington, DC 20540 202-707-6277	http://www.loc.gov/rr/geogmap/
Minnesota Historical Society 345 W. Kellogg Blvd., Saint Paul, MN 55102 651-259-3000	http://www.mnhs.org

Microfilm Locations

Title: Sanborn Fire Insurance Maps 1867-1950 - Minnesota		Publisher: Chadwyck-Healey	Reel MN12
Library of Congress - Geography & Maps 101 Independence Avenue, SE, Washington,	202-707-6277 http://www.loc.gov/rr/geogmap/		
Center for Research Libraries 6050 S. Kenwood Avenue, Chicago, IL 60637	773-955-4545 http://crl.edu/		
Library of Michigan 702 W. Kalamazoo St., Lansing, MI 48909	517-373-1580 http://www.michigan.gov/hal/0,1607,7-160-17445_19270---,00.html		
Hennepin County Library 300 Nicollet Mall, Minneapolis, MN 55401	612-630-6000 http://www.hclib.org		
University of Minnesota 309 19th Ave. S., Minneapolis, MN 55455	612-624-4549 http://www.lib.umn.edu/		
Minnesota Historical Society 345 W. Kellogg Blvd., Saint Paul, MN 55102	651-259-3000 http://www.mnhs.org		
Cincinnati Public Library 800 Vine St, Cincinnati, OH 45202	513-369-6900 http://www.cincinnatiilibrary.org/		
Wisconsin Historical Society 816 State St, Madison, WI 53706	608-264-6400 http://www.wisconsinhistory.org/librarchives		

Map Detail

Publication: Fargo, ND

County:



Date: Feb 1896

Revised:

Map Type: Fire Insurance

Sheets: 20

Republished:

Publisher: Sanborn-Perris Map Co.

Publication
Notes:

Map Availability

Digital Locations

Public Domain Fire Insurance Maps by HIG	Format: Grayscale Off-line access
Digital Sanborn Maps 1867-1970 by Proquest	Format: B&W Access through subscribing library. See location report below.
Sanborn Library, LLC (EDR)	Format: B&W Offline only

Paper Locations

Library of Congress - Geography & Maps 101 Independence Avenue, SE, Washington, DC 20540 202-707-6277	http://www.loc.gov/rr/geogmap/
University of North Dakota 3051 University Ave, Grand Forks, ND 58202 701-777-2617	http://www.und.edu/library/

Microfilm Locations

Title: Sanborn Fire Insurance Maps 1867-1950 - North Dakota		Publisher: Chadwyck-Healey	Reel ND02
Library of Congress - Geography & Maps 101 Independence Avenue, SE, Washington,	202-707-6277 http://www.loc.gov/rr/geogmap/		
Center for Research Libraries 6050 S. Kenwood Avenue, Chicago, IL 60637	773-955-4545 http://crl.edu/		
North Dakota State University 1201 Albrecht Blvd, Fargo, ND 58108	701-231-8886 http://library.ndsu.edu/		
Minot State University 500 University Ave West, Minot, ND 58707	800-777-0750 http://www.minotstateu.edu/library/		
Wisconsin Historical Society 816 State St, Madison, WI 53706	608-264-6400 http://www.wisconsinhistory.org/librarchives		

Map Detail

Publication: Fargo, ND

County:



Date: Sep 1892

Revised:

Map Type: Fire Insurance

Sheets: 17

Republished:

Publisher: Sanborn-Perris Map Co.

Publication
Notes:

Map Availability

Digital Locations

Public Domain Fire Insurance Maps by HIG	Format: Grayscale Off-line access
Digital Sanborn Maps 1867-1970 by Proquest	Format: B&W Access through subscribing library. See location report below.
Sanborn Library, LLC (EDR)	Format: B&W Offline only

Paper Locations

Library of Congress - Geography & Maps 101 Independence Avenue, SE, Washington, DC 20540 202-707-6277	http://www.loc.gov/rr/geogmap/
University of North Dakota 3051 University Ave, Grand Forks, ND 58202 701-777-2617	http://www.und.edu/library/

Microfilm Locations

Title: Sanborn Fire Insurance Maps 1867-1950 - North Dakota		Publisher: Chadwyck-Healey	Reel ND02
Library of Congress - Geography & Maps 101 Independence Avenue, SE, Washington,	202-707-6277 http://www.loc.gov/rr/geogmap/		
Center for Research Libraries 6050 S. Kenwood Avenue, Chicago, IL 60637	773-955-4545 http://crl.edu/		
North Dakota State University 1201 Albrecht Blvd, Fargo, ND 58108	701-231-8886 http://library.ndsu.edu/		
Minot State University 500 University Ave West, Minot, ND 58707	800-777-0750 http://www.minotstateu.edu/library/		
Wisconsin Historical Society 816 State St, Madison, WI 53706	608-264-6400 http://www.wisconsinhistory.org/librarchives		

Map Detail

Publication: Moorhead, MN

County:



Date: Aug 1890

Revised:

Republished:

Map Type: Fire Insurance

Sheets: 7

Publisher: Sanborn-Perris Map Co.

Publication
Notes:

Map Availability

Digital Locations

Public Domain Fire Insurance Maps by HIG	Format:	Off-line access
Digital Sanborn Maps 1867-1970 by Proquest	Format: B&W	Access through subscribing library. See location report below.
Sanborn Library, LLC (EDR)	Format: B&W	Offline only

Paper Locations

Library of Congress - Geography & Maps 101 Independence Avenue, SE, Washington, DC 20540 202-707-6277	http://www.loc.gov/rr/geogmap/
Minnesota Historical Society 345 W. Kellogg Blvd., Saint Paul, MN 55102 651-259-3000	http://www.mnhs.org

Microfilm Locations

Title: Sanborn Fire Insurance Maps 1867-1950 - Minnesota		Publisher: Chadwyck-Healey	Reel MN12
Library of Congress - Geography & Maps 101 Independence Avenue, SE, Washington,	202-707-6277 http://www.loc.gov/rr/geogmap/		
Center for Research Libraries 6050 S. Kenwood Avenue, Chicago, IL 60637	773-955-4545 http://crl.edu/		
Library of Michigan 702 W. Kalamazoo St., Lansing, MI 48909	517-373-1580 http://www.michigan.gov/hal/0,1607,7-160-17445_19270---,00.html		
Hennepin County Library 300 Nicollet Mall, Minneapolis, MN 55401	612-630-6000 http://www.hclib.org		
University of Minnesota 309 19th Ave. S., Minneapolis, MN 55455	612-624-4549 http://www.lib.umn.edu/		
Minnesota Historical Society 345 W. Kellogg Blvd., Saint Paul, MN 55102	651-259-3000 http://www.mnhs.org		
Cincinnati Public Library 800 Vine St, Cincinnati, OH 45202	513-369-6900 http://www.cincinnatiilibrary.org/		
Wisconsin Historical Society 816 State St, Madison, WI 53706	608-264-6400 http://www.wisconsinhistory.org/librarchives		

Map Detail

Publication: Fargo, ND



Date: Jul 1888

Revised:

Republished:

Publication
Notes:

County:

Map Type: Fire Insurance

Sheets: 14

Publisher: Sanborn Map &
Publishing Co.

Map Availability

Digital Locations

Public Domain Fire Insurance Maps by HIG	Format: Grayscale Off-line access
Digital Sanborn Maps 1867-1970 by Proquest	Format: B&W Access through subscribing library. See location report below.
Sanborn Library, LLC (EDR)	Format: B&W Offline only

Paper Locations

Library of Congress - Geography & Maps 101 Independence Avenue, SE, Washington, DC 20540 202-707-6277	http://www.loc.gov/rr/geogmap/
University of North Dakota 3051 University Ave, Grand Forks, ND 58202 701-777-2617	http://www.und.edu/library/

Microfilm Locations

Title: Sanborn Fire Insurance Maps 1867-1950 - North Dakota		Publisher: Chadwyck-Healey	Reel ND02
Library of Congress - Geography & Maps 101 Independence Avenue, SE, Washington,	202-707-6277 http://www.loc.gov/rr/geogmap/		
Center for Research Libraries 6050 S. Kenwood Avenue, Chicago, IL 60637	773-955-4545 http://ctrl.edu/		
North Dakota State University 1201 Albrecht Blvd, Fargo, ND 58108	701-231-8886 http://library.ndsu.edu/		
Minot State University 500 University Ave West, Minot, ND 58707	800-777-0750 http://www.minotstateu.edu/library/		
Wisconsin Historical Society 816 State St, Madison, WI 53706	608-264-6400 http://www.wisconsinhistory.org/libraryarchives		

Map Detail

Publication: Fargo, ND

County:



Date: Jun 1884

Revised:

Republished:

Map Type: Fire Insurance

Sheets: 10

Publisher: Sanborn Map & Publishing Co.

Publication
Notes:

Map Availability

Digital Locations

Public Domain Fire Insurance Maps by HIG	Format: Grayscale Off-line access
Digital Sanborn Maps 1867-1970 by Proquest	Format: B&W Access through subscribing library. See location report below.
Sanborn Library, LLC (EDR)	Format: B&W Offline only

Paper Locations

Library of Congress - Geography & Maps 101 Independence Avenue, SE, Washington, DC 20540 202-707-6277	http://www.loc.gov/rr/geogmap/
University of North Dakota 3051 University Ave, Grand Forks, ND 58202 701-777-2617	http://www.und.edu/library/

Microfilm Locations

Title: Sanborn Fire Insurance Maps 1867-1950 - North Dakota		Publisher: Chadwyck-Healey	Reel ND02
Library of Congress - Geography & Maps 101 Independence Avenue, SE, Washington,	202-707-6277 http://www.loc.gov/rr/geogmap/		
Center for Research Libraries 6050 S. Kenwood Avenue, Chicago, IL 60637	773-955-4545 http://crl.edu/		
North Dakota State University 1201 Albrecht Blvd, Fargo, ND 58108	701-231-8886 http://library.ndsu.edu/		
Minot State University 500 University Ave West, Minot, ND 58707	800-777-0750 http://www.minotstateu.edu/library/		
Wisconsin Historical Society 816 State St, Madison, WI 53706	608-264-6400 http://www.wisconsinhistory.org/libraryarchives		

Map Detail

Publication: Moorhead, MN

County:



Date: Jun 1884

Revised:

Republished:

Map Type: Fire Insurance

Sheets: 4

Publisher: Sanborn Map & Publishing Co.

Publication
Notes:

Map Availability

Digital Locations

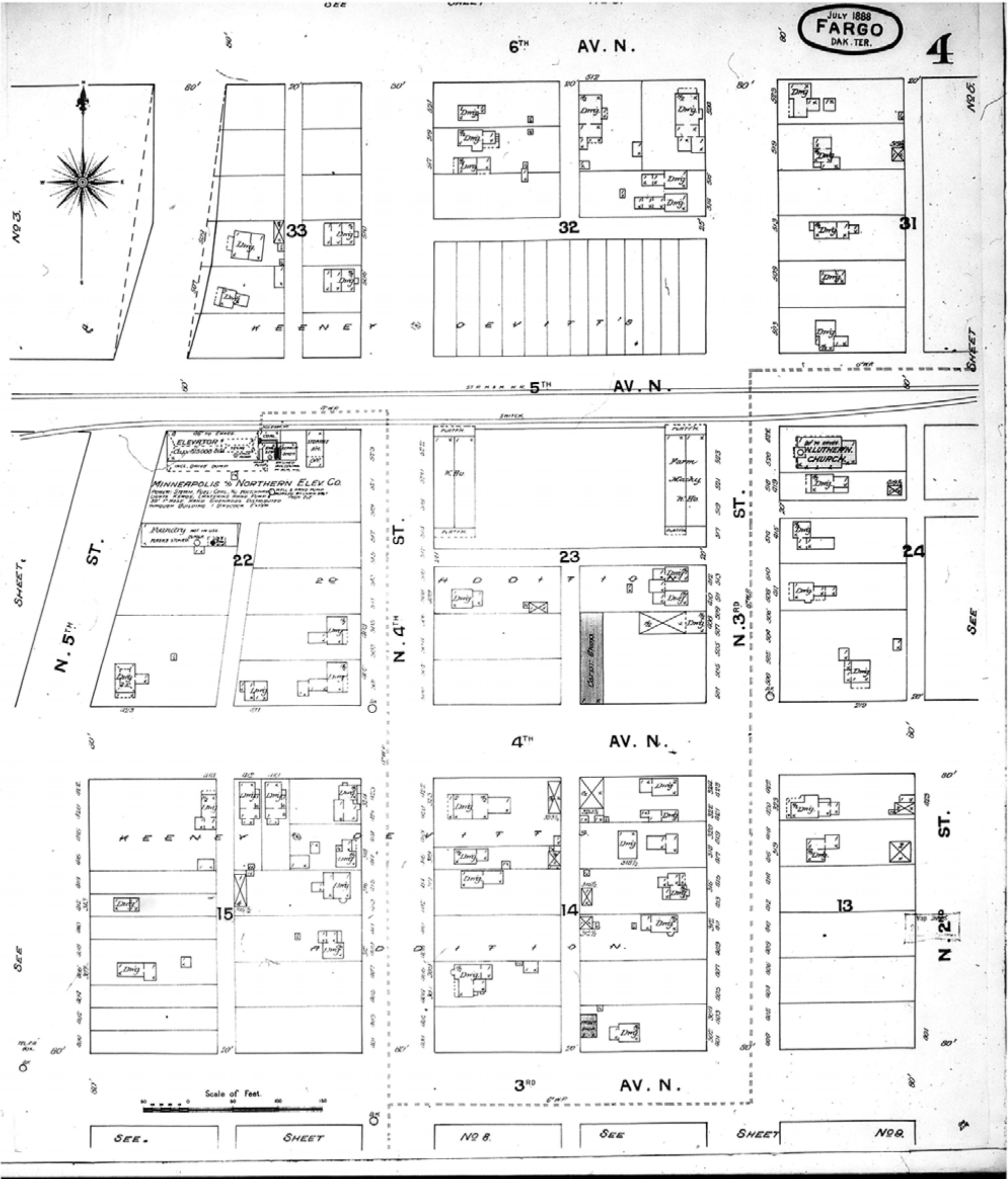
Public Domain Fire Insurance Maps by HIG	Format:	Off-line access
Digital Sanborn Maps 1867-1970 by Proquest	Format: B&W	Access through subscribing library. See location report below.
Sanborn Library, LLC (EDR)	Format: B&W	Offline only

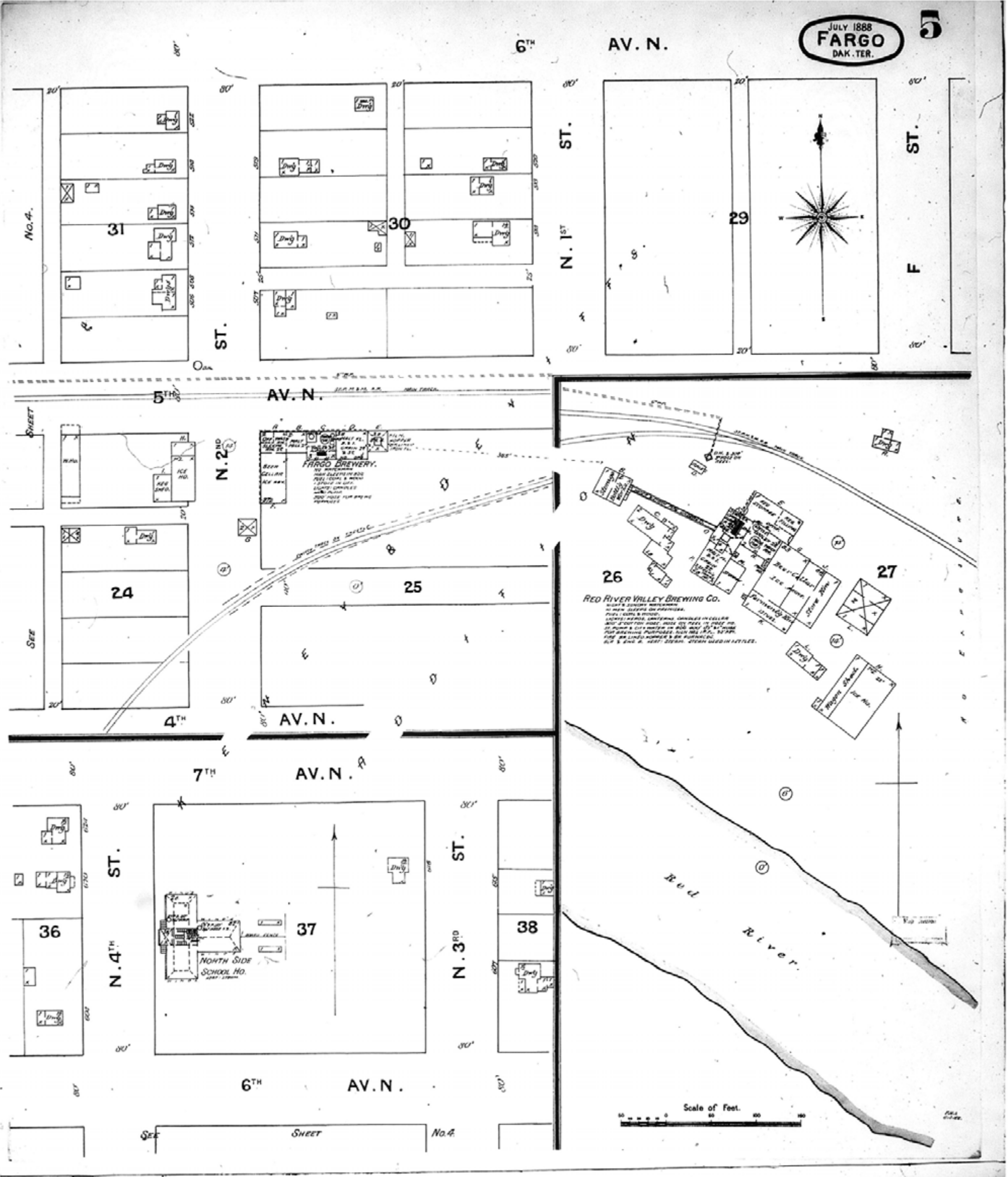
Paper Locations

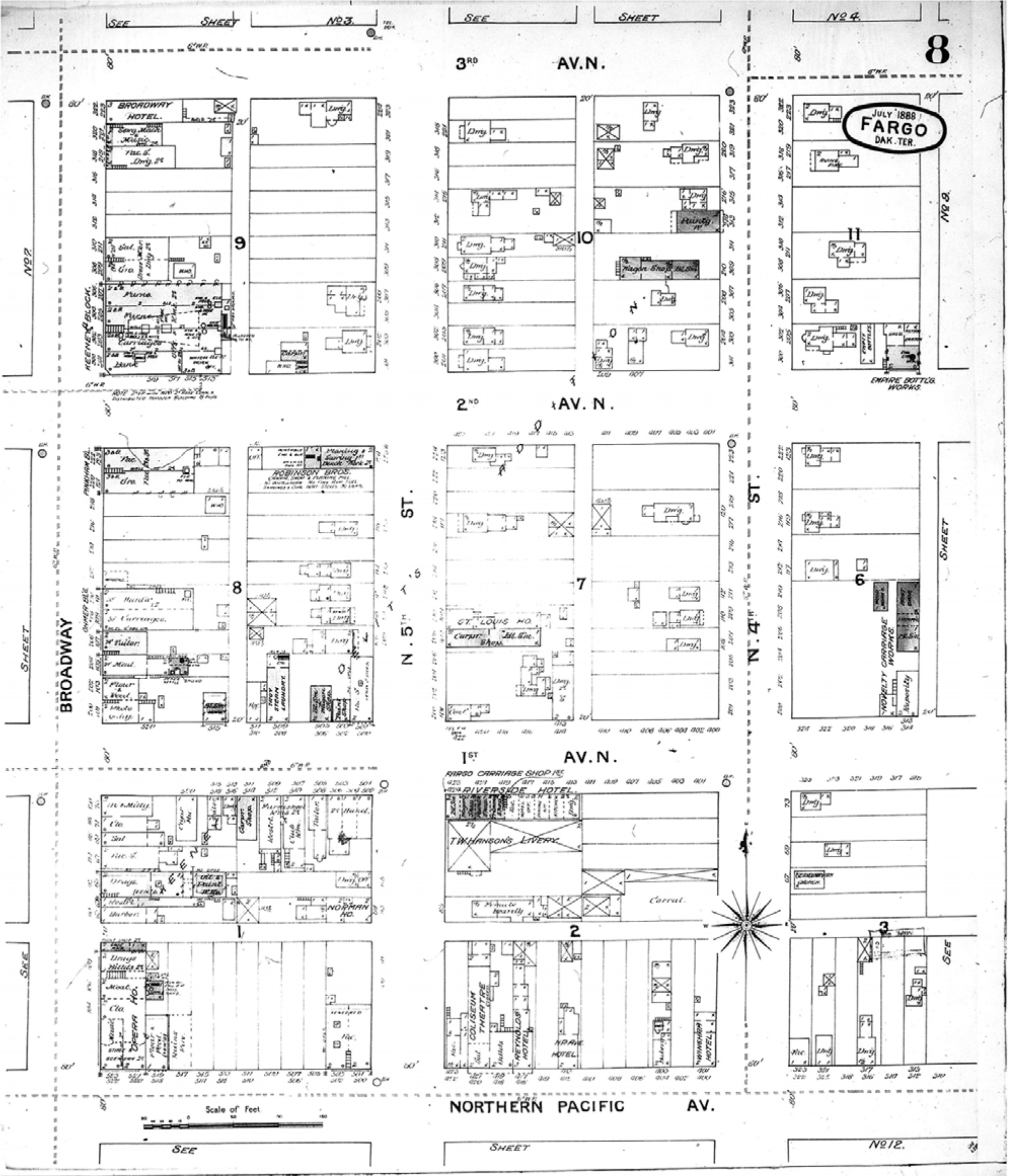
Library of Congress - Geography & Maps 101 Independence Avenue, SE, Washington, DC 20540 202-707-6277	http://www.loc.gov/rr/geogmap/
Minnesota Historical Society 345 W. Kellogg Blvd., Saint Paul, MN 55102 651-259-3000	http://www.mnhs.org

Microfilm Locations

Title: Sanborn Fire Insurance Maps 1867-1950 - Minnesota		Publisher: Chadwyck-Healey	Reel MN12
Library of Congress - Geography & Maps 101 Independence Avenue, SE, Washington,	202-707-6277 http://www.loc.gov/rr/geogmap/		
Center for Research Libraries 6050 S. Kenwood Avenue, Chicago, IL 60637	773-955-4545 http://crl.edu/		
Library of Michigan 702 W. Kalamazoo St., Lansing, MI 48909	517-373-1580 http://www.michigan.gov/hal/0,1607,7-160-17445_19270---,00.html		
Hennepin County Library 300 Nicollet Mall, Minneapolis, MN 55401	612-630-6000 http://www.hclib.org		
University of Minnesota 309 19th Ave. S., Minneapolis, MN 55455	612-624-4549 http://www.lib.umn.edu/		
Minnesota Historical Society 345 W. Kellogg Blvd., Saint Paul, MN 55102	651-259-3000 http://www.mnhs.org		
Cincinnati Public Library 800 Vine St, Cincinnati, OH 45202	513-369-6900 http://www.cincinnatilibrary.org/		
Wisconsin Historical Society 816 State St, Madison, WI 53706	608-264-6400 http://www.wisconsinhistory.org/libraryarchives		



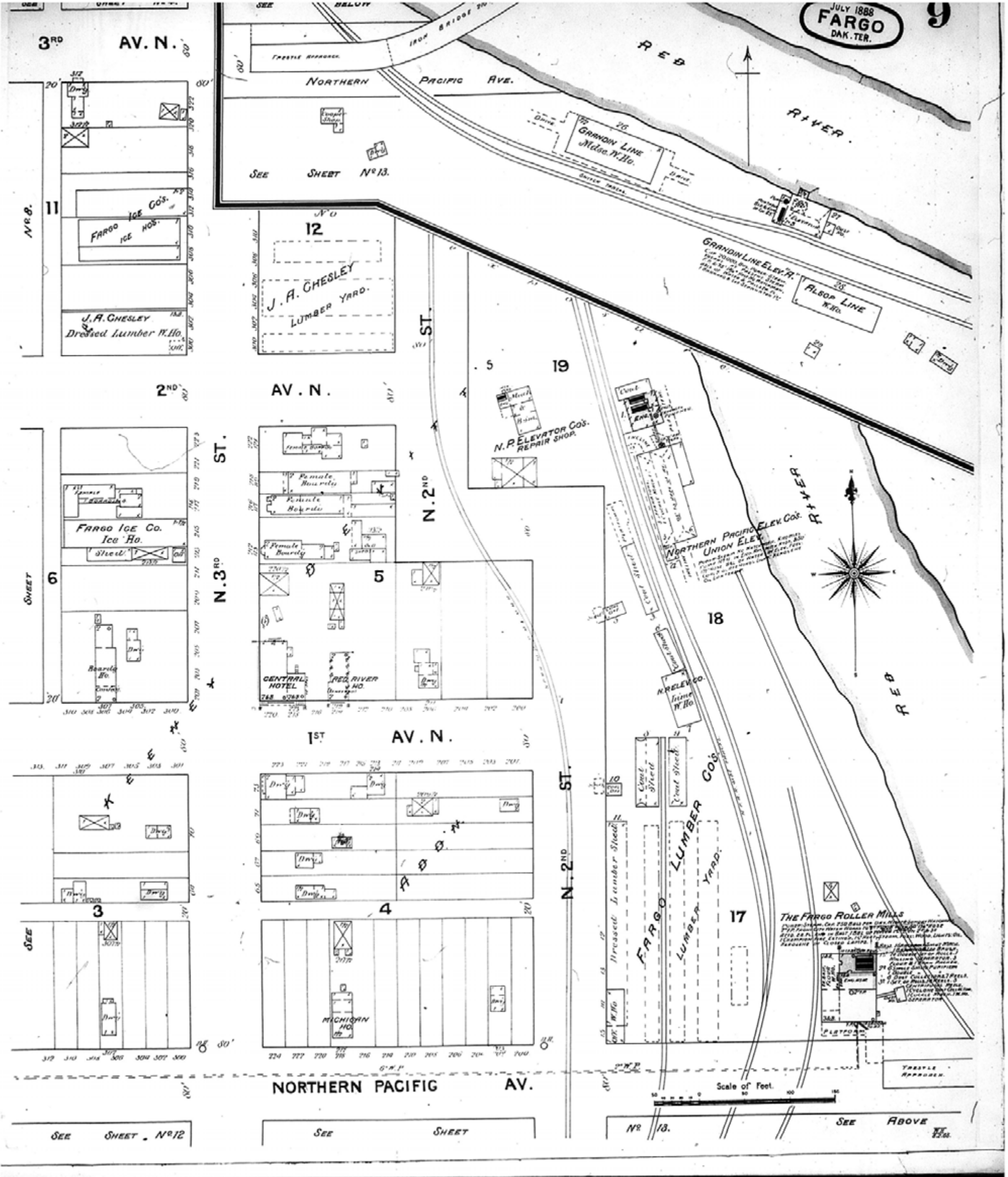


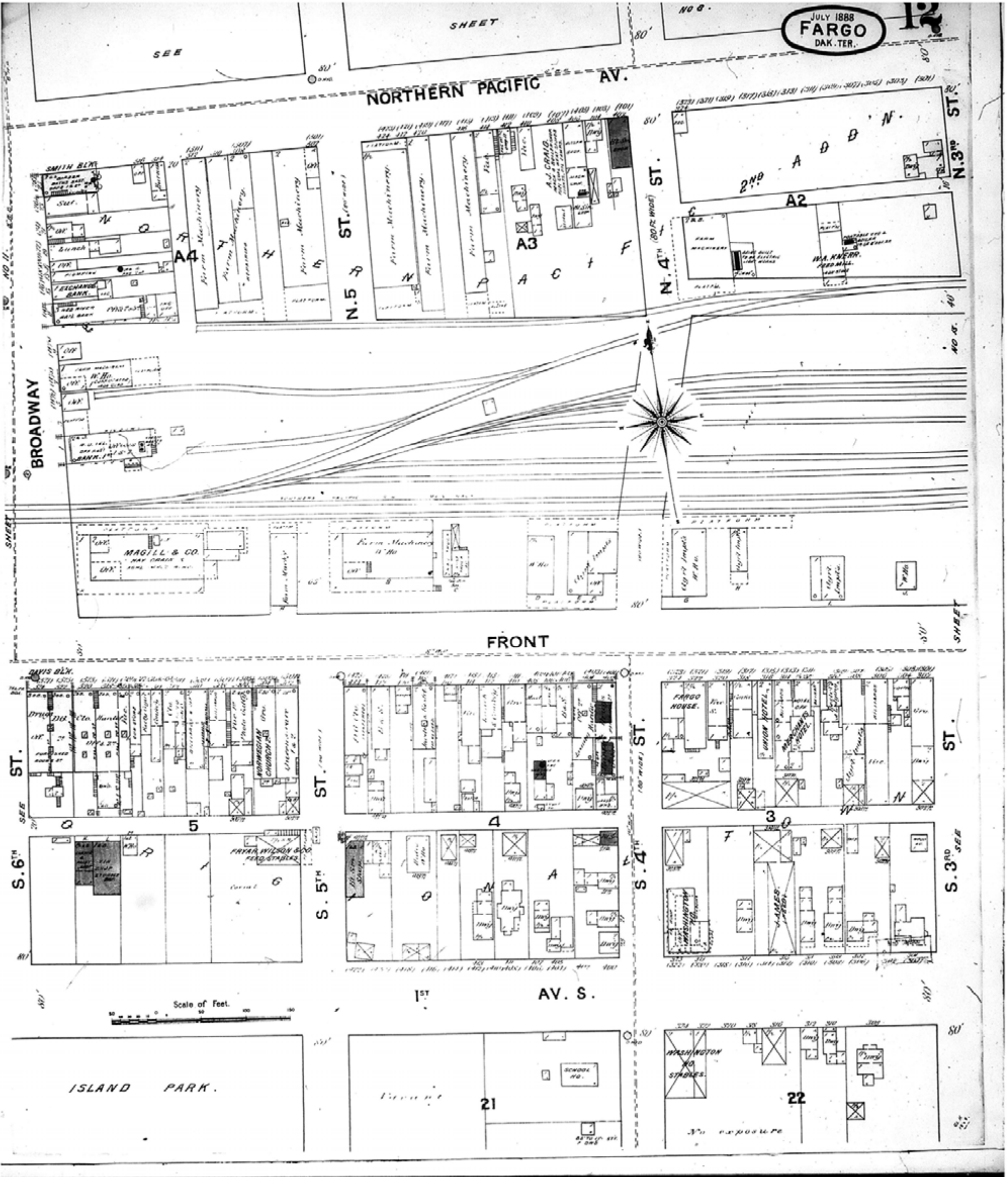


Map Type: Fire Insurance
Publisher: Sanborn Map & Publishing Co.
Map Date: July 1888
Revised Date:
Republished:
Sheet Number: 8

1888
Fargo, ND

Digital Images Created By
Historical Information Gatherers, Inc.
HIG Project No. 121561
©2012 Historical Information Gatherers, Inc.

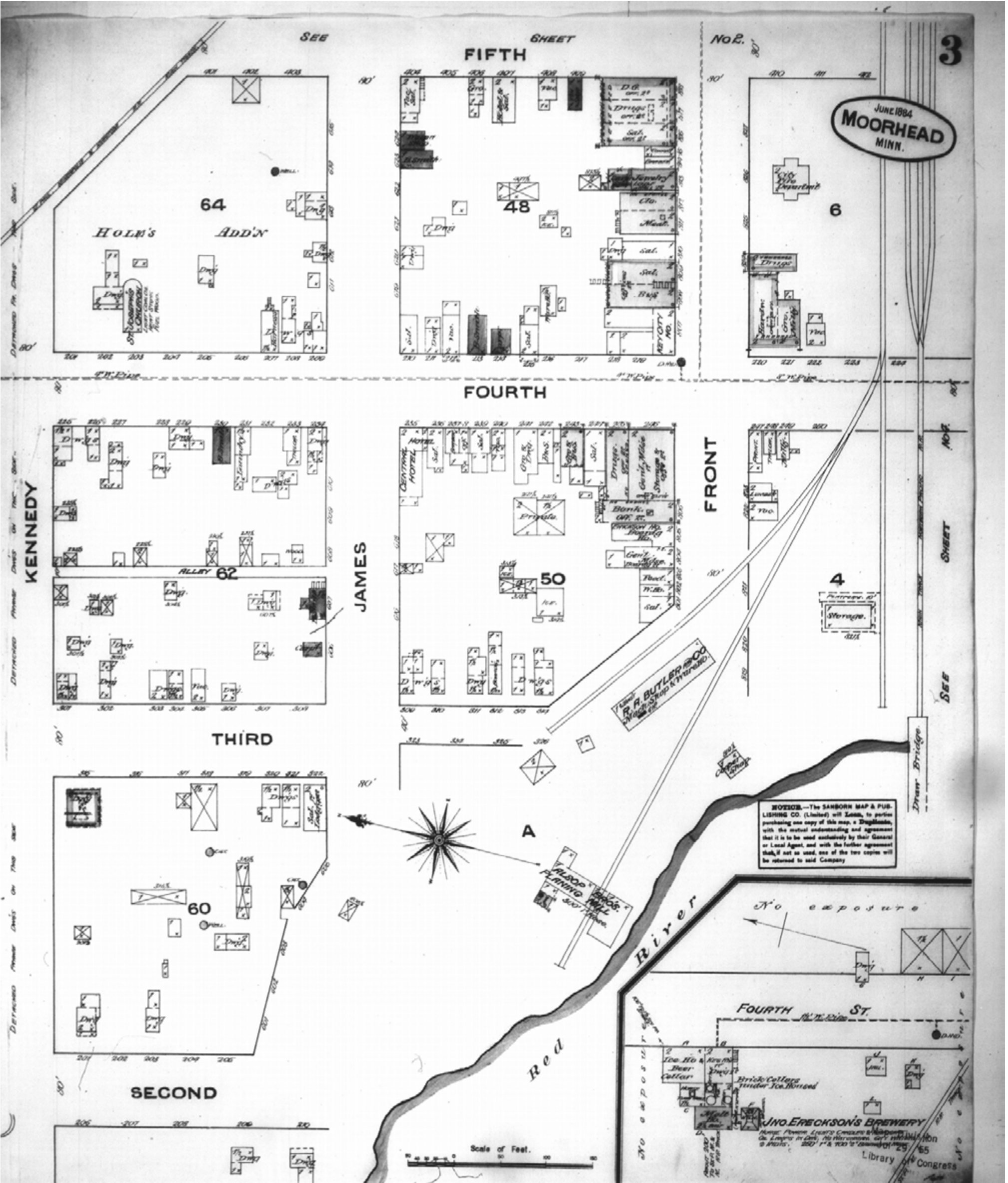




Map Type: Fire Insurance
Publisher: Sanborn Map & Publishing Co.
Map Date: July 1888
Revised Date:
Republished:
Sheet Number: 12

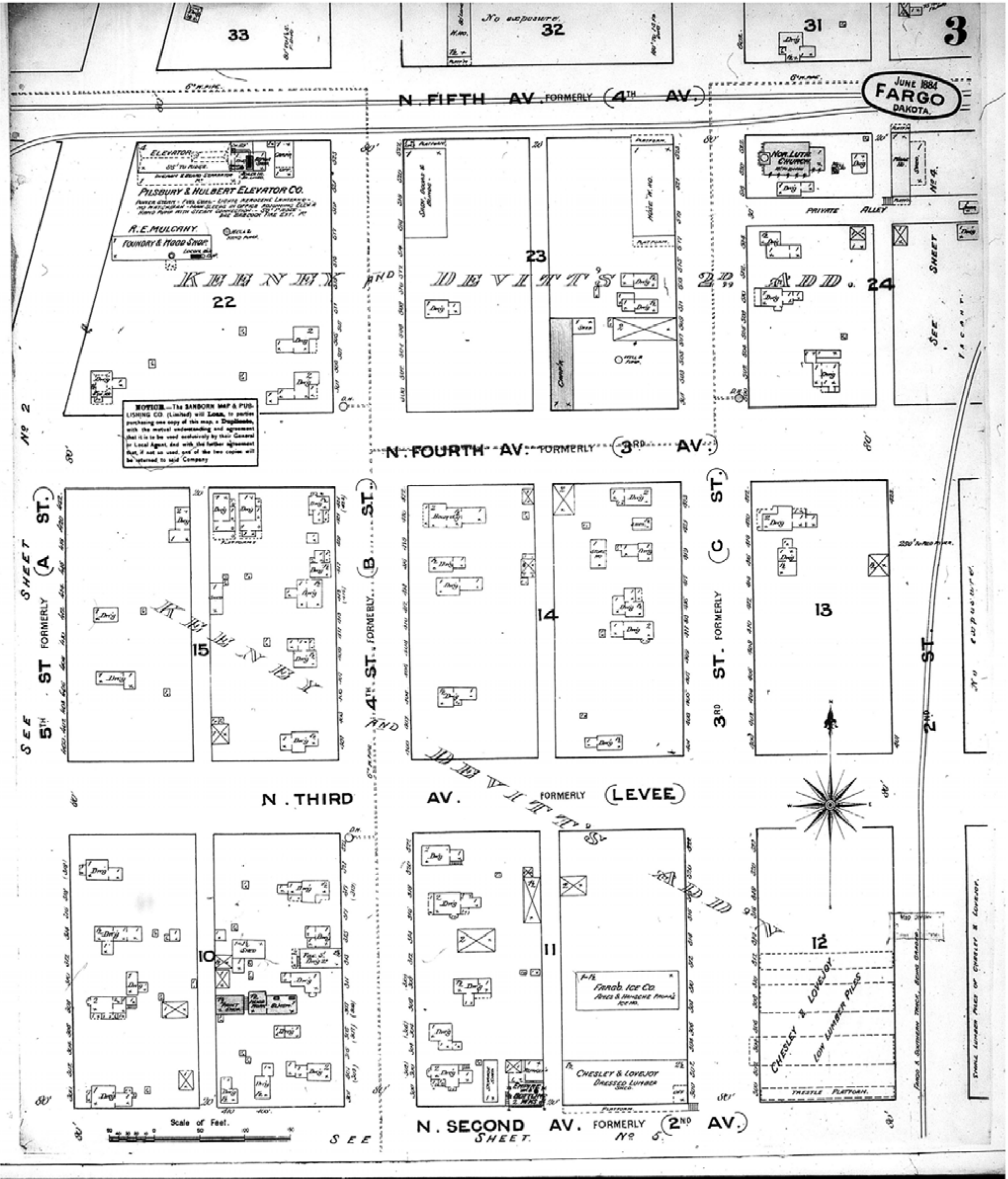
1888
Fargo, ND

Digital Images Created By
Historical Information Gatherers, Inc.
HIG Project No. 121561
©2012 Historical Information Gatherers, Inc.

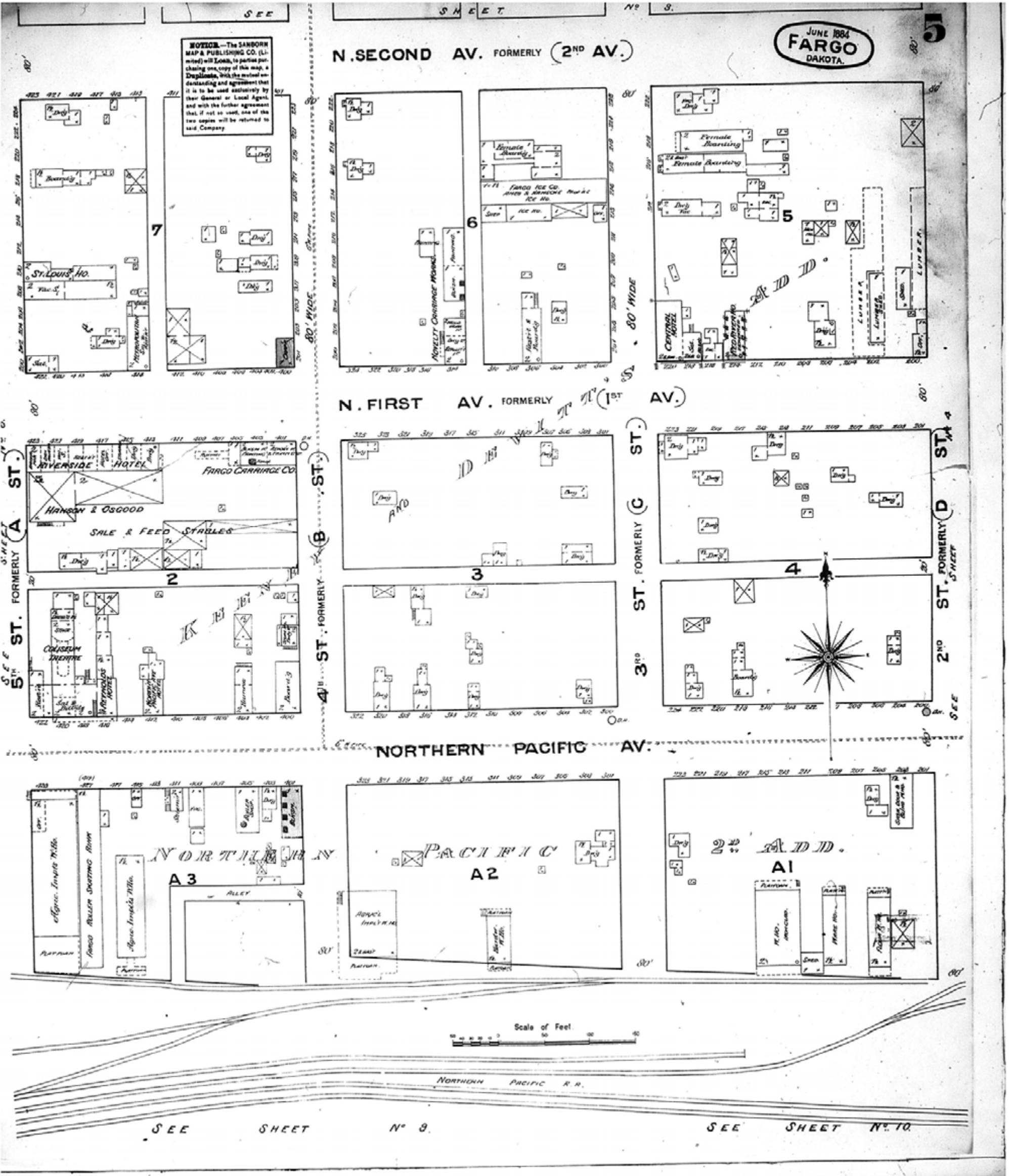


www.historicalinfo.com

	Map Type: Fire Insurance Publisher: Sanborn Map & Publishing Co.	1884	Digital Images Created By Historical Information Gatherers, Inc. HIG Project No. 121561 ©2012 Historical Information Gatherers, Inc.
	Map Date: June 1884 Revised Date: Republished: Sheet Number: 3	Moorhead, MN	



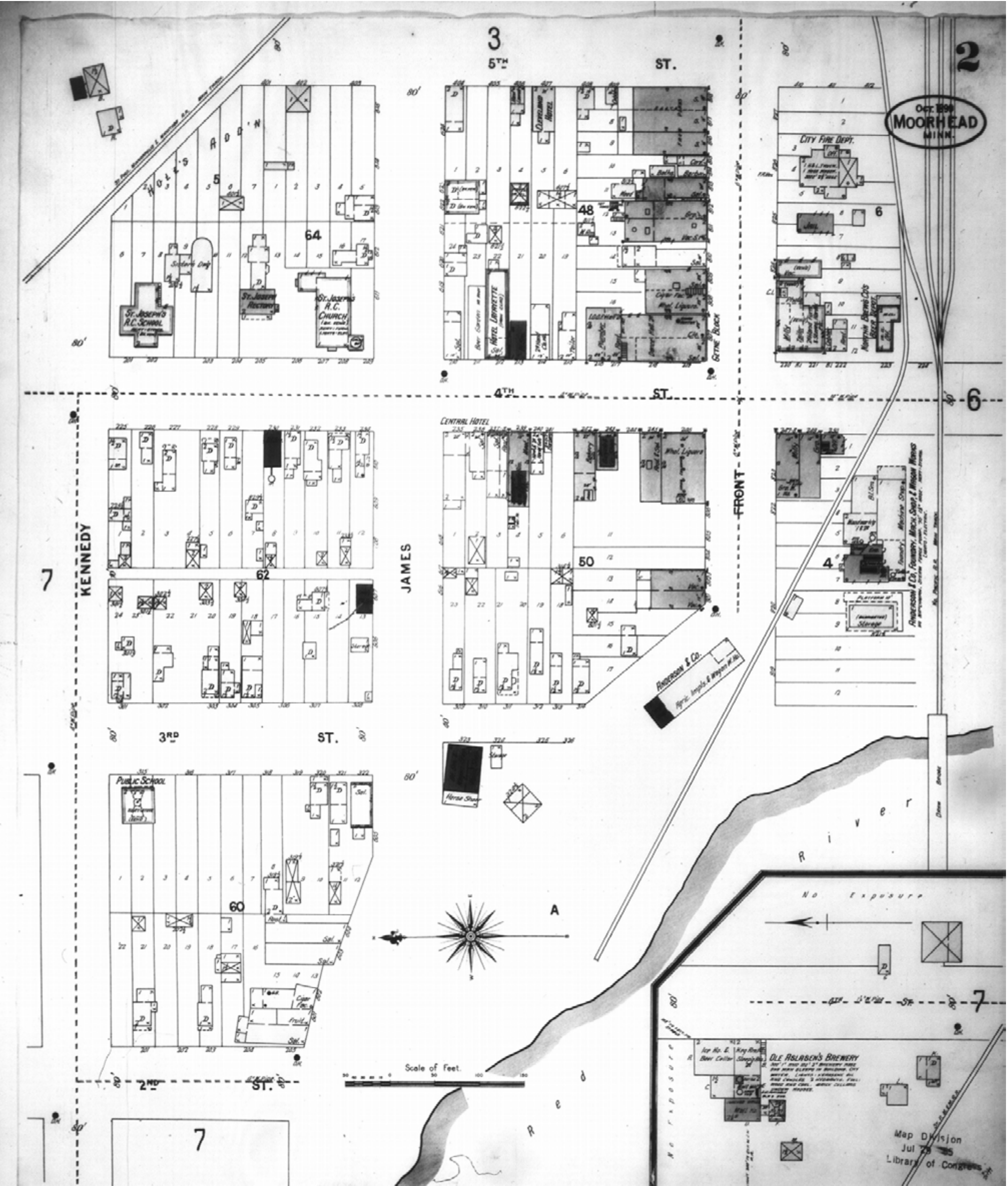
	Map Type: Fire Insurance Publisher: Sanborn Map & Publishing Co.	1884	Digital Images Created By Historical Information Gatherers, Inc. HIG Project No. 121561 ©2012 Historical Information Gatherers, Inc.
	Map Date: June 1884 Revised Date: Republished: Sheet Number: 3	Fargo, ND	

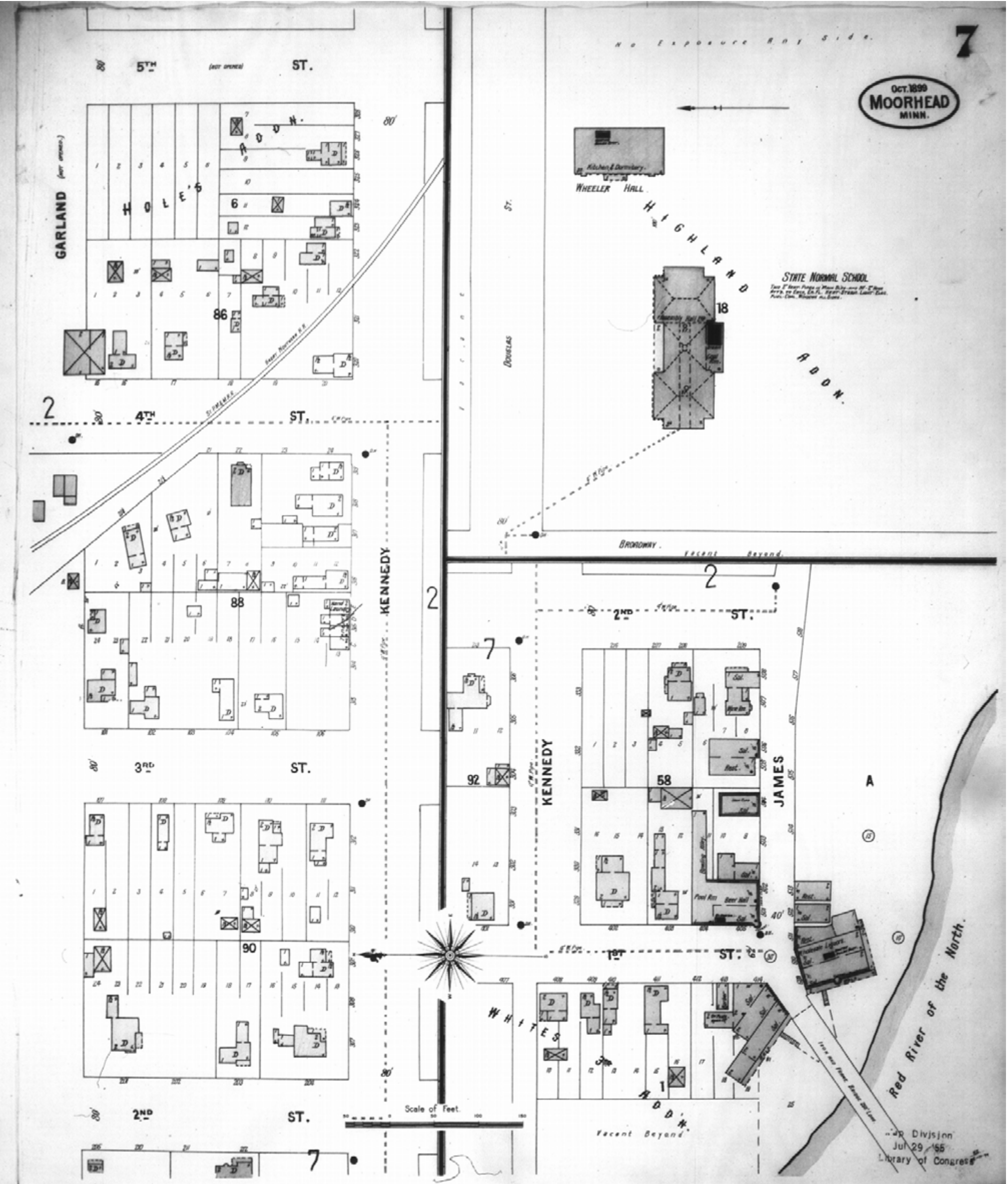


Map Type: Fire Insurance
Publisher: Sanborn Map & Publishing Co.
Map Date: June 1884
Revised Date:
Republished:
Sheet Number: 5

1884
Fargo, ND

Digital Images Created By
Historical Information Gatherers, Inc.
HIG Project No. 121561
©2012 Historical Information Gatherers, Inc.





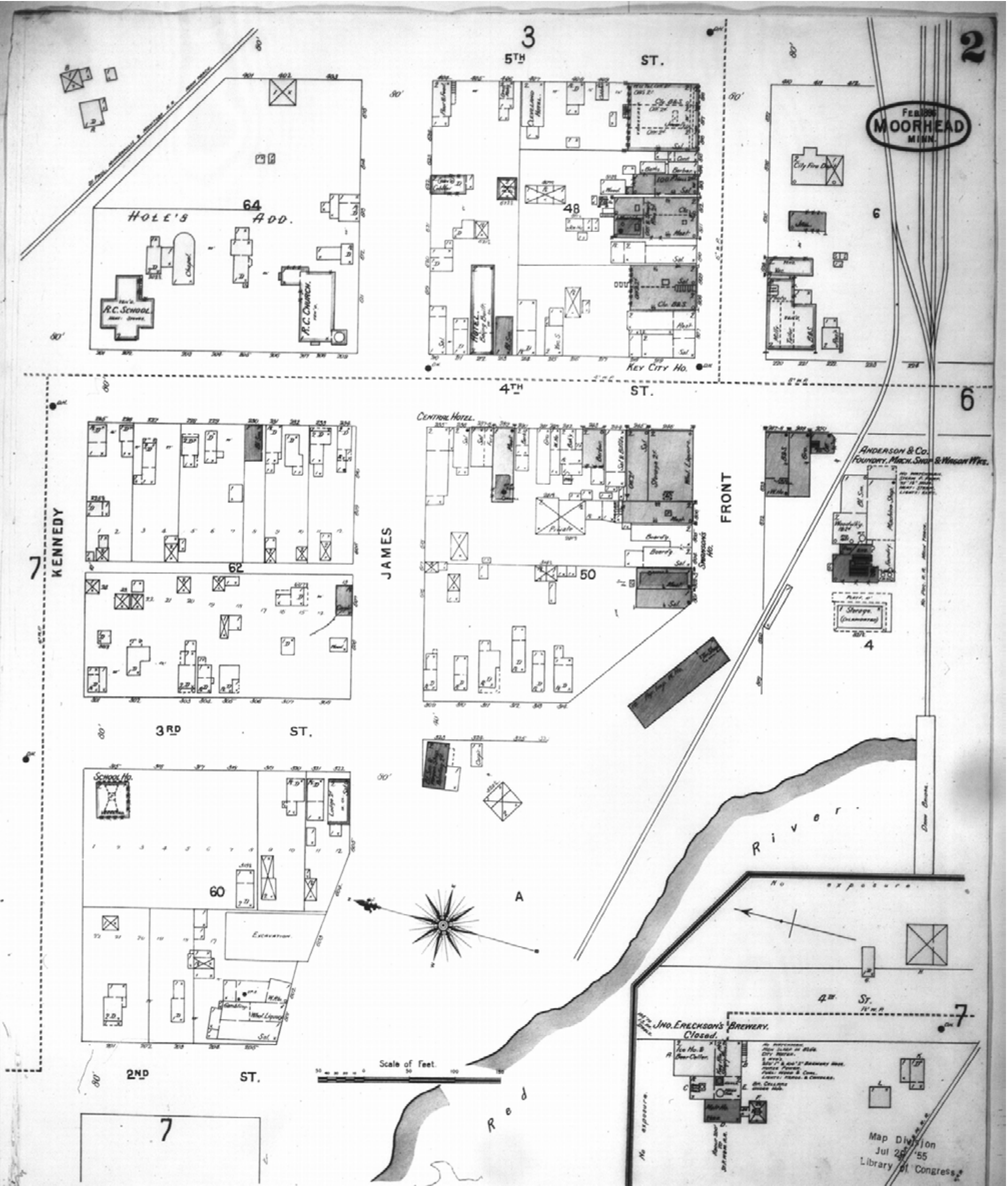
www.historicalinfo.com



Map Type: Fire Insurance
Publisher: Sanborn-Perris Map Co.
Map Date: October 1899
Revised Date:
Republished:
Sheet Number: 7

1899
Moorhead, MN

Digital Images Created By
Historical Information Gatherers, Inc.
HIG Project No. 121561
©2012 Historical Information Gatherers, Inc.

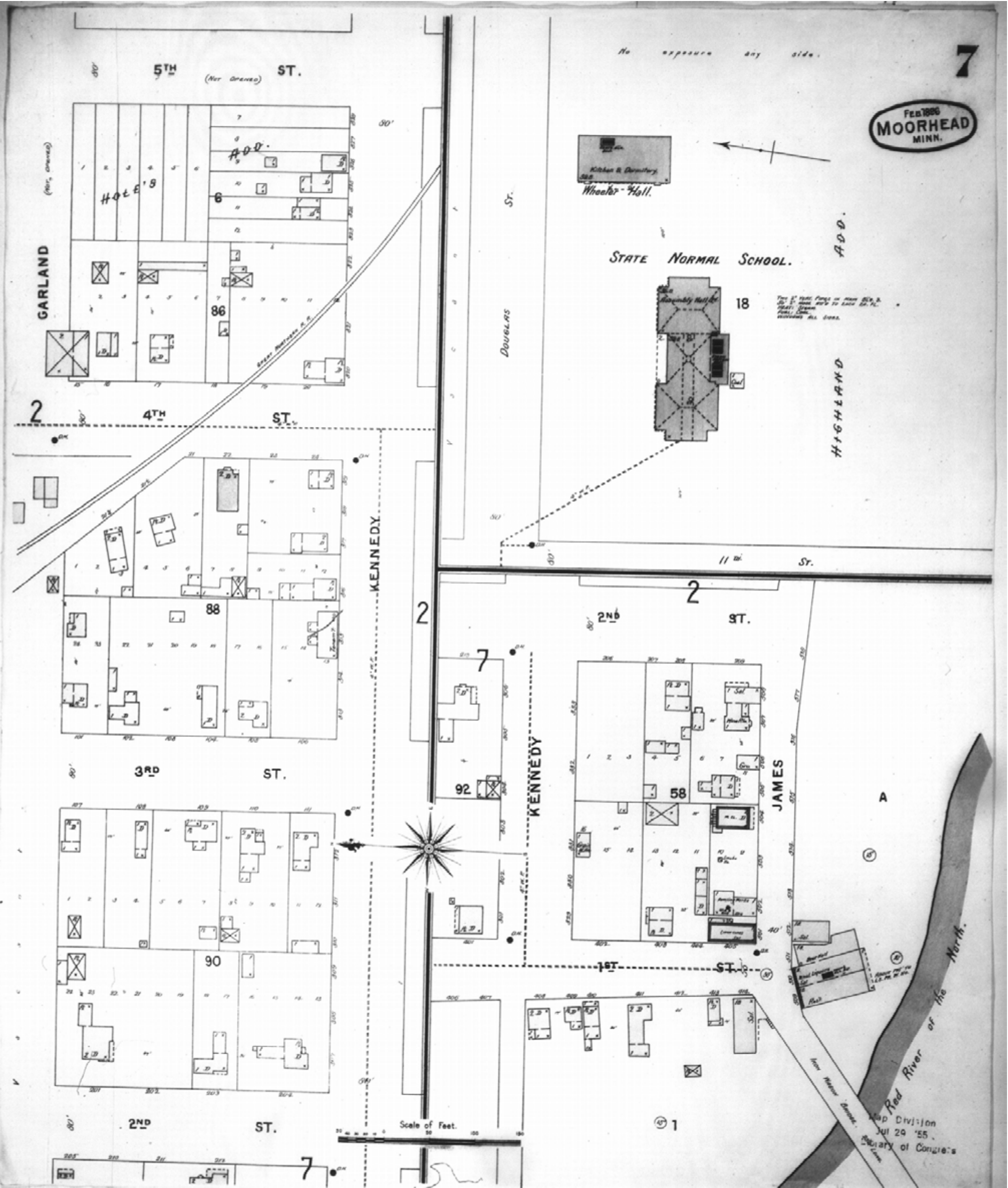


Map Type: Fire Insurance
Publisher: Sanborn-Perris Map Co.
Map Date: February 1896
Revised Date:
Republished:
Sheet Number: 2

1896

Moorhead, MN

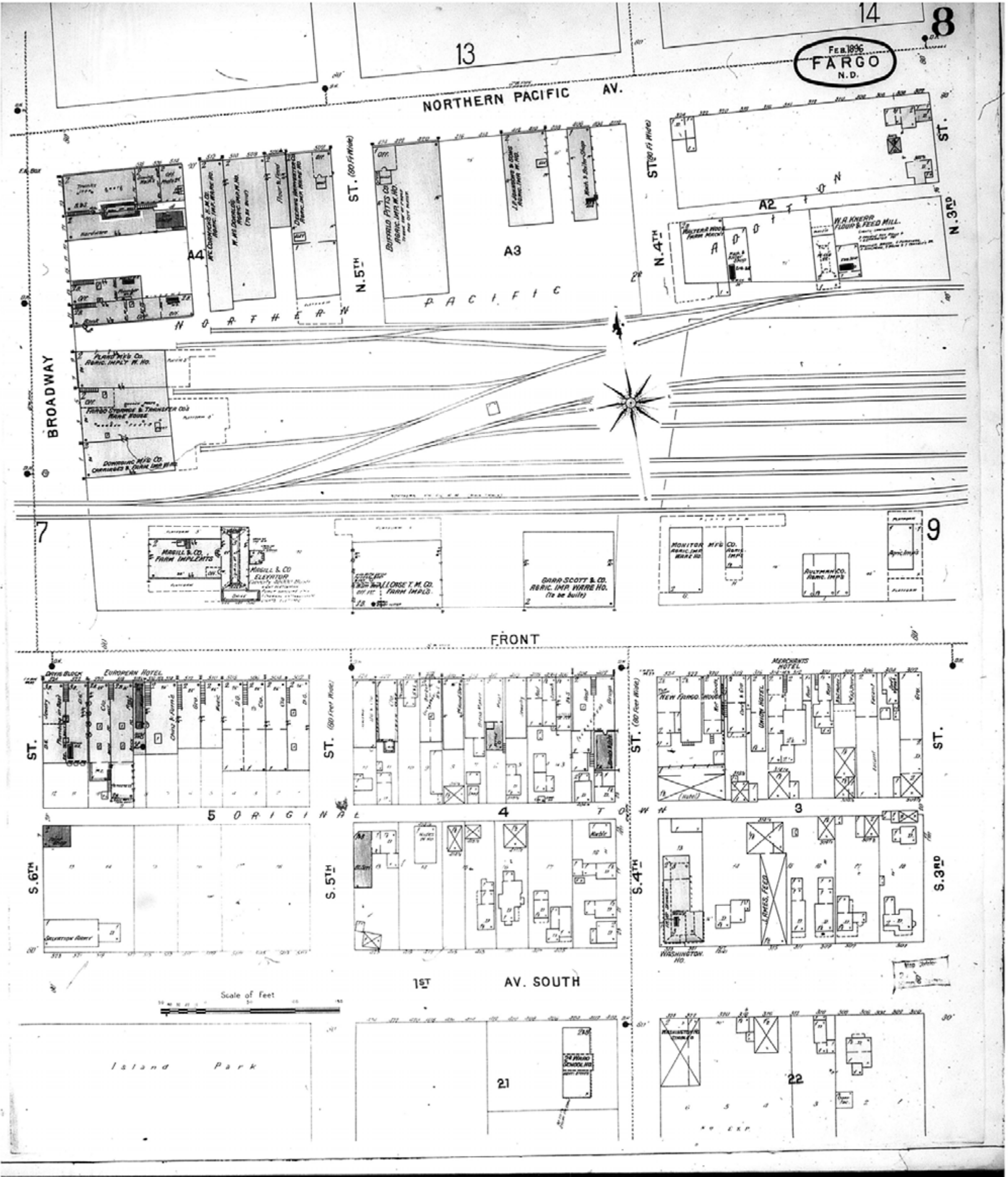
Digital Images Created By
Historical Information Gatherers, Inc.
HIG Project No. 121561
©2012 Historical Information Gatherers, Inc.



Map Type: Fire Insurance
Publisher: Sanborn-Perris Map Co.
Map Date: February 1896
Revised Date:
Republished:
Sheet Number: 7

1896
Moorhead, MN

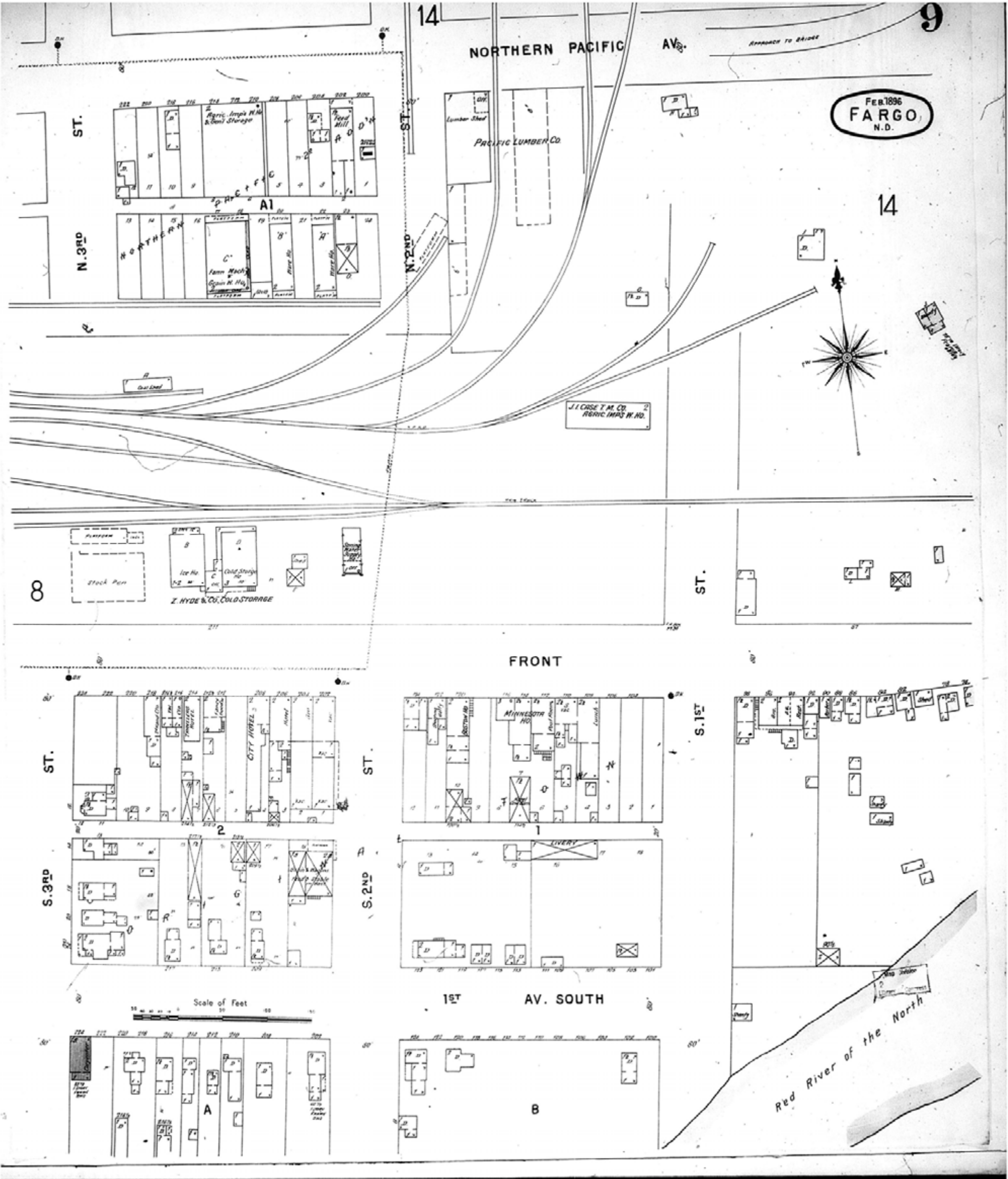
Digital Images Created By
Historical Information Gatherers, Inc.
HIG Project No. 121561
©2012 Historical Information Gatherers, Inc.



Map Type: Fire Insurance
Publisher: Sanborn-Perris Map Co.
Map Date: February 1896
Revised Date:
Republished:
Sheet Number: 8

1896
Fargo, ND


Digital Images Created By
Historical Information Gatherers, Inc.
HIG Project No. 121561
©2012 Historical Information Gatherers, Inc.



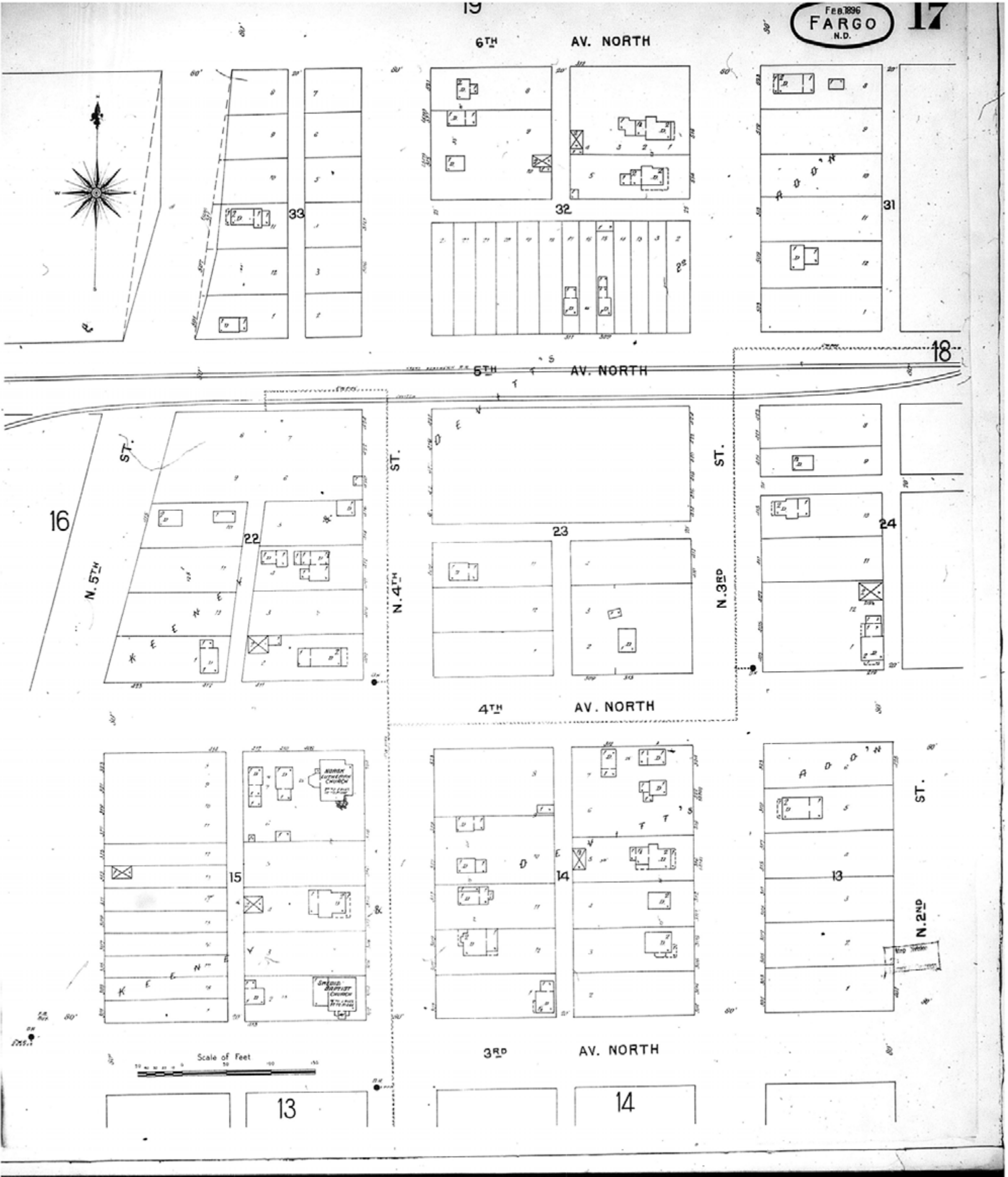
Map Type: Fire Insurance
Publisher: Sanborn-Perris Map Co.
Map Date: February 1896
Revised Date:
Republished:
Sheet Number: 9

1896
Fargo, ND

Digital Images Created By
Historical Information Gatherers, Inc.
HIG Project No. 121561
©2012 Historical Information Gatherers, Inc.



www.historicalinfo.com



www.historicalinfo.com



Map Type: Fire Insurance
Publisher: Sanborn-Perris Map Co.

Map Date: February 1896
Revised Date:
Republished:
Sheet Number: 17

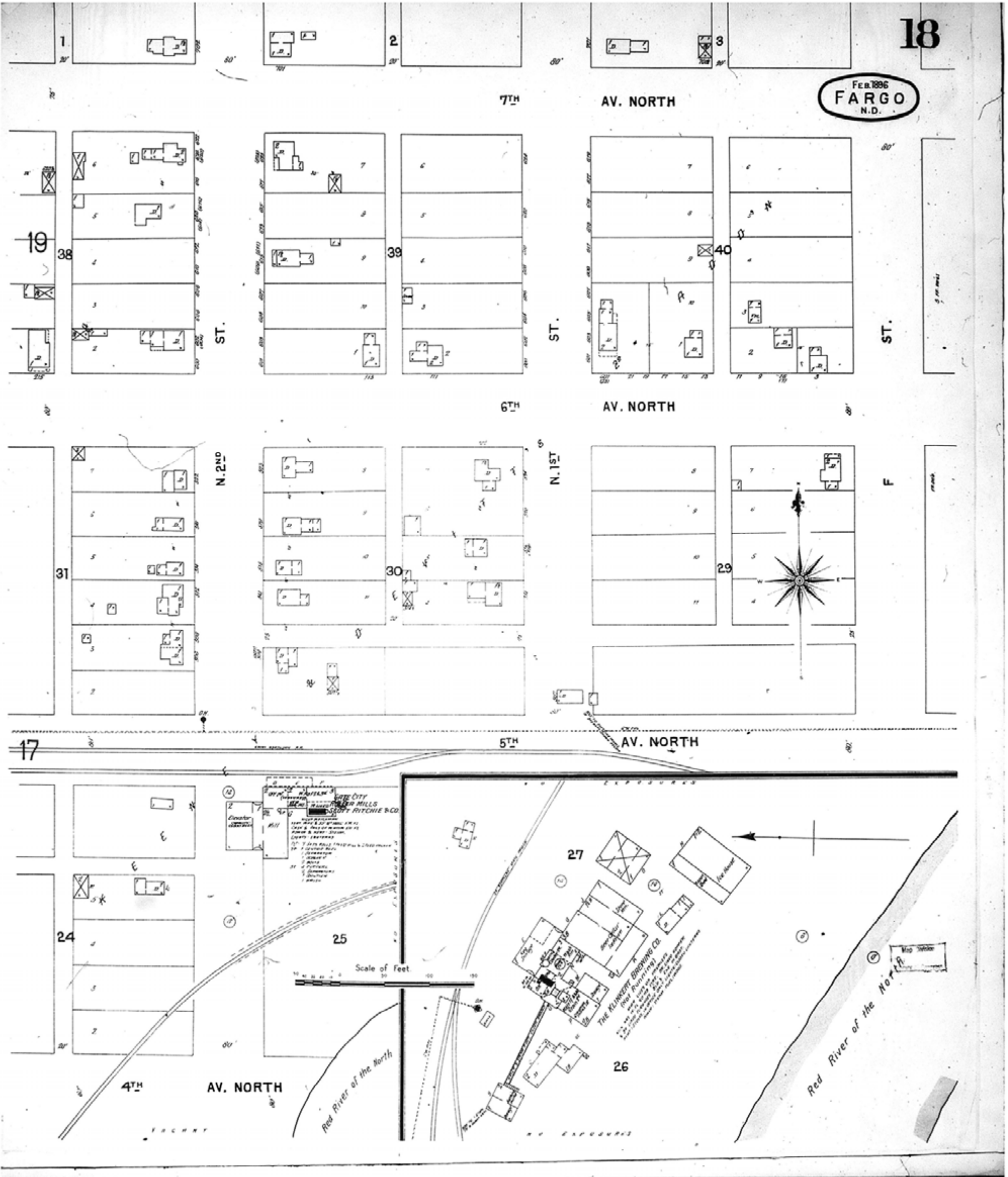
1896


Fargo, ND

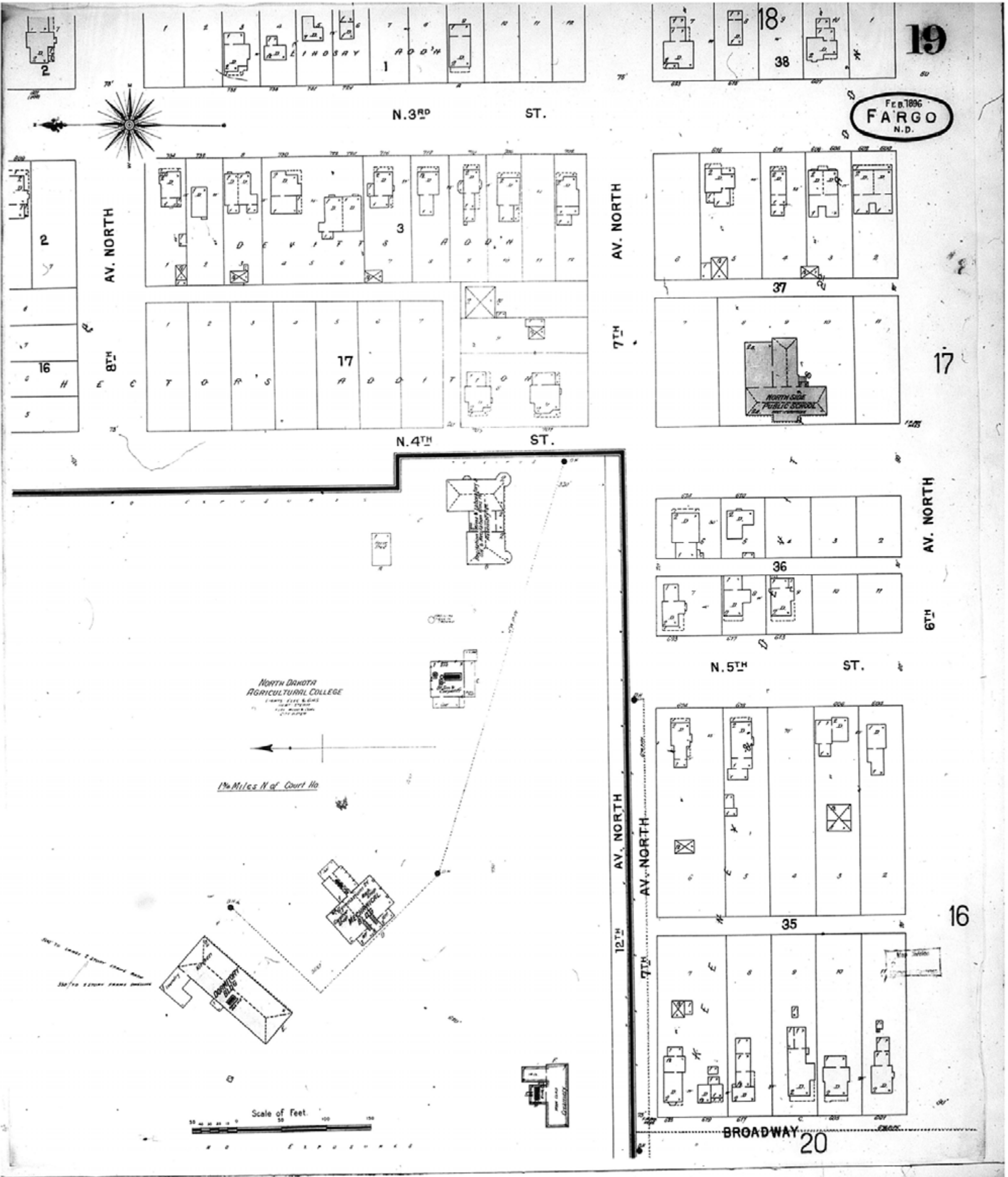
Digital Images Created By
Historical Information Gatherers, Inc.

HIG Project No. 121561

©2012 Historical Information Gatherers, Inc.



	Map Type: Fire Insurance Publisher: Sanborn-Perris Map Co.	1896		Digital Images Created By Historical Information Gatherers, Inc.
	Map Date: February 1896 Revised Date: Republished:	Fargo, ND		HIG Project No. 121561
	Sheet Number: 18			©2012 Historical Information Gatherers, Inc.



FEB. 1896
FARGO
N.D.

NORTH DAKOTA
AGRICULTURAL COLLEGE

1 1/2 Miles N. of Court Ho.

Scale of Feet

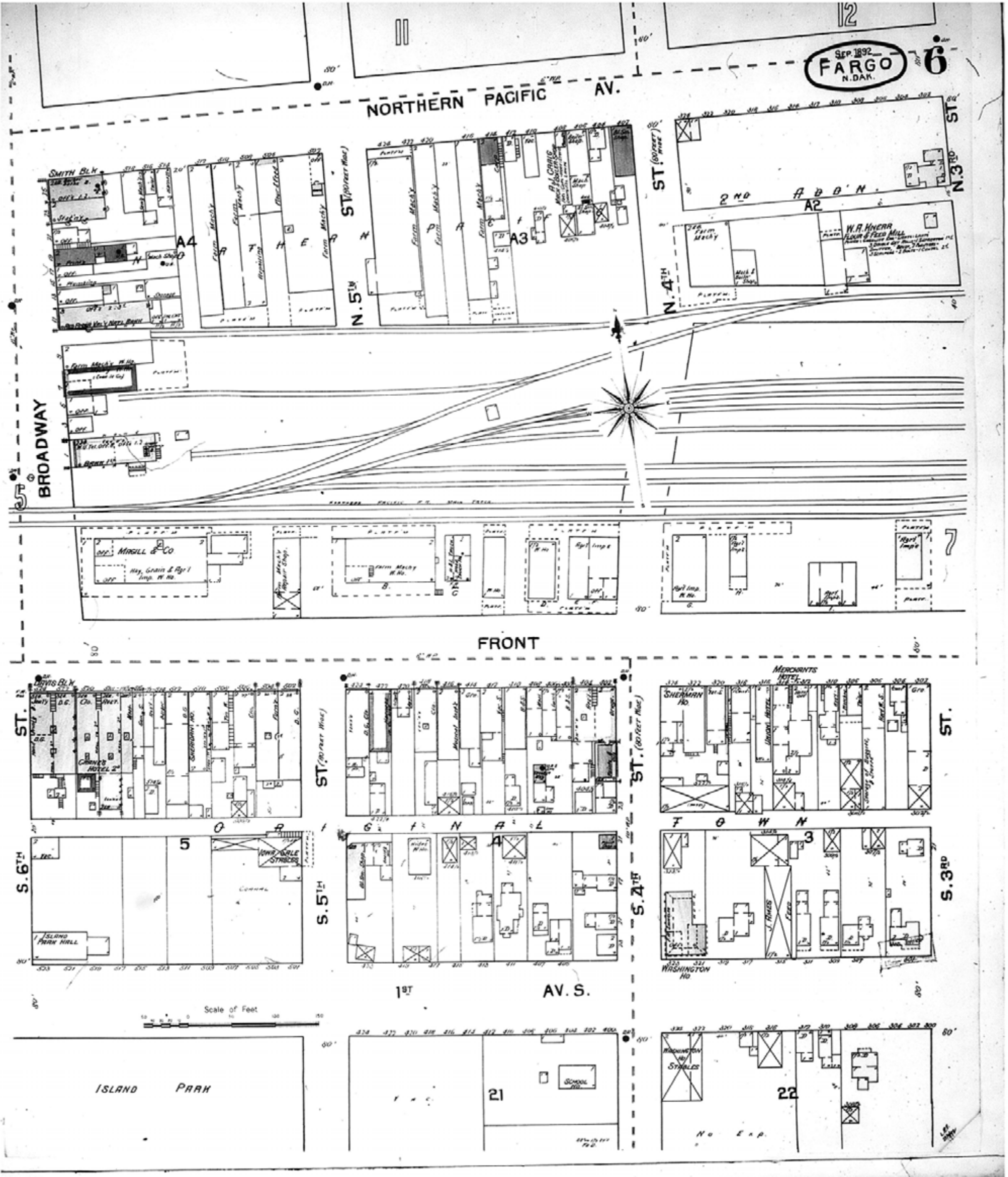
www.historicalinfo.com



Map Type: Fire Insurance
Publisher: Sanborn-Perris Map Co.
Map Date: February 1896
Revised Date:
Republished:
Sheet Number: 19

1896
Fargo, ND

Digital Images Created By
Historical Information Gatherers, Inc.
HIG Project No. 121561
©2012 Historical Information Gatherers, Inc.



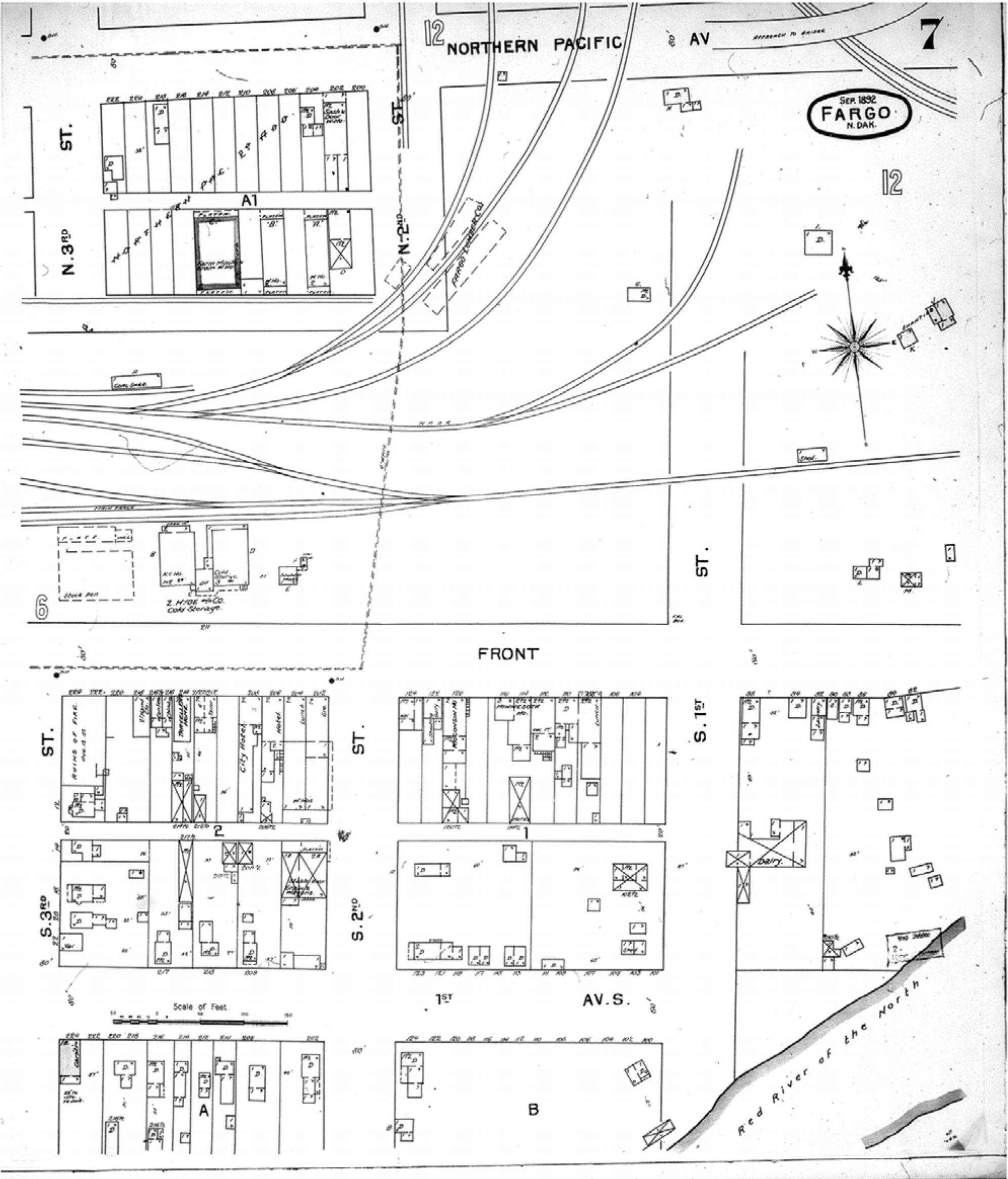
www.historicalinfo.com



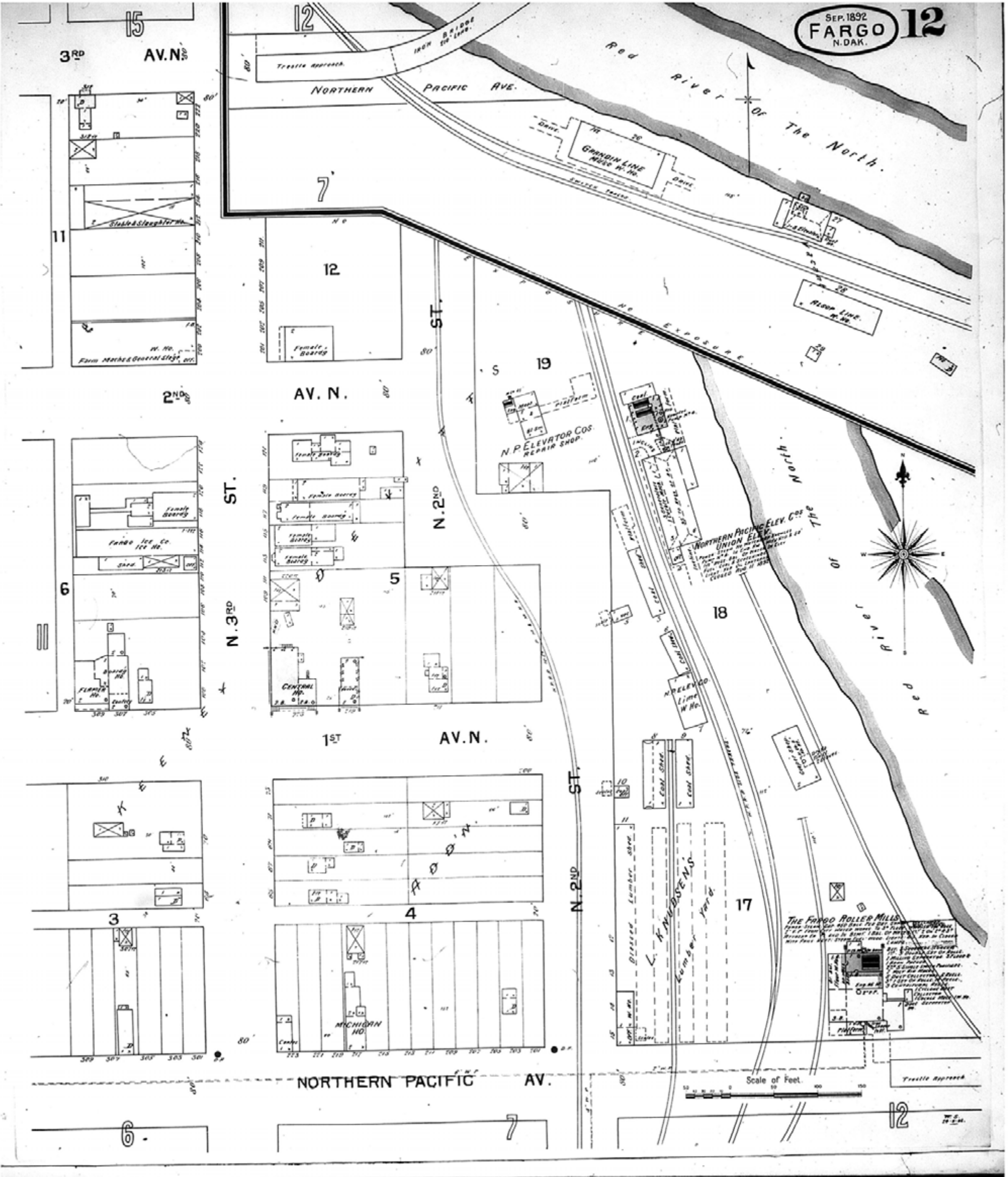
Map Type: Fire Insurance
Publisher: Sanborn-Perris Map Co.
Map Date: September 1892
Revised Date:
Republished:
Sheet Number: 6

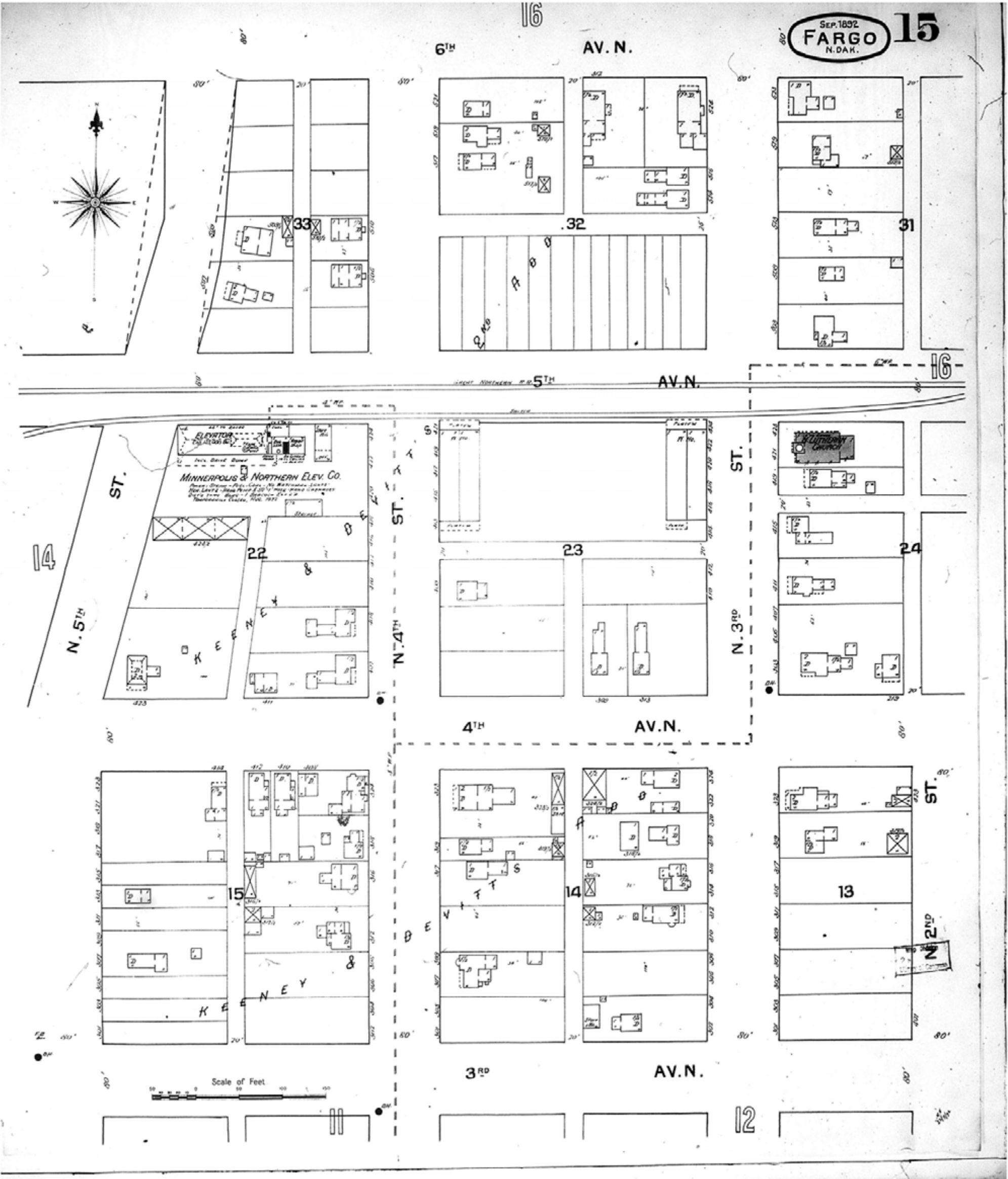
1892
Fargo, ND

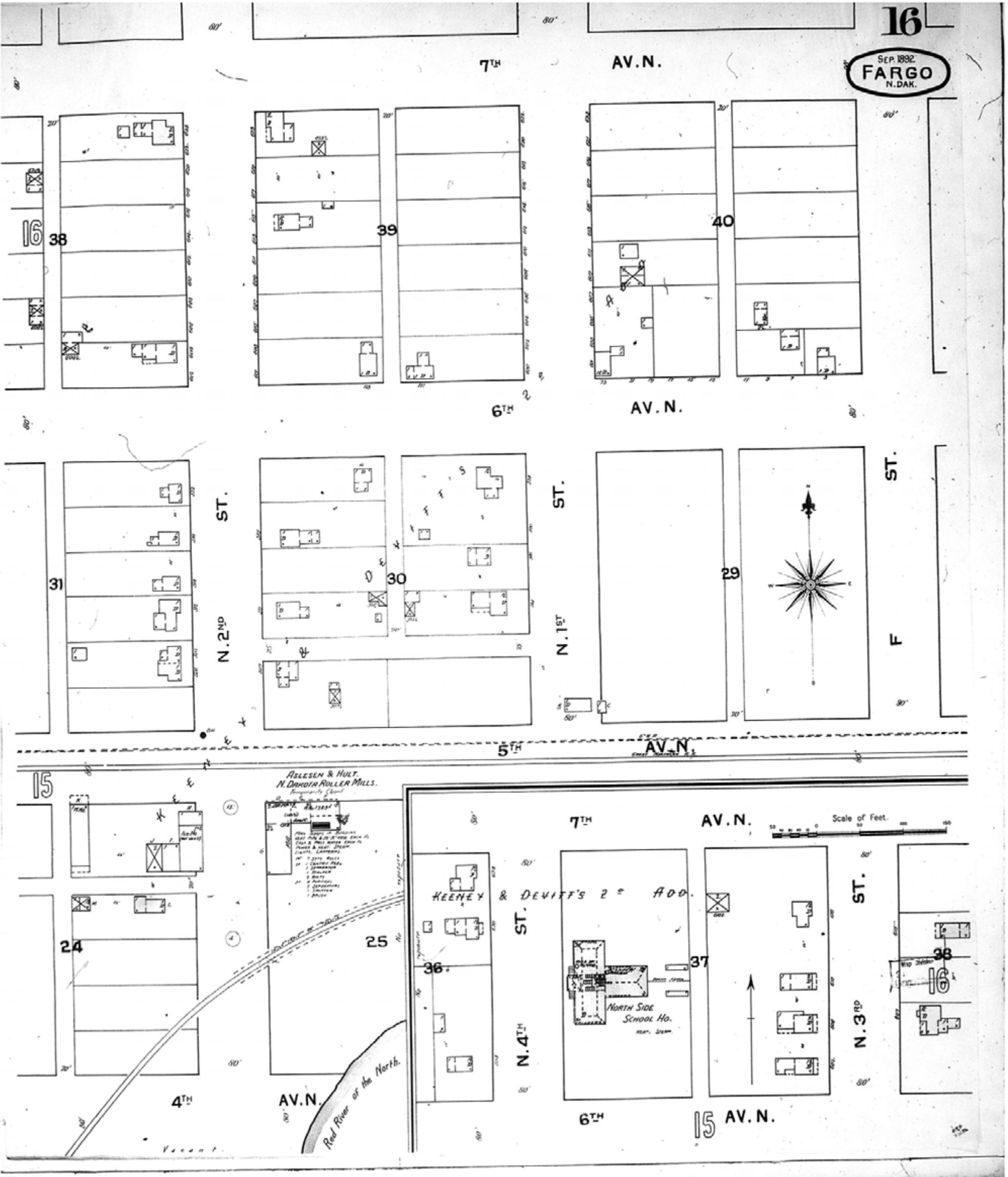
Digital Images Created By
Historical Information Gatherers, Inc.
HIG Project No. 121561
©2012 Historical Information Gatherers, Inc.



www.historicalinfo.com

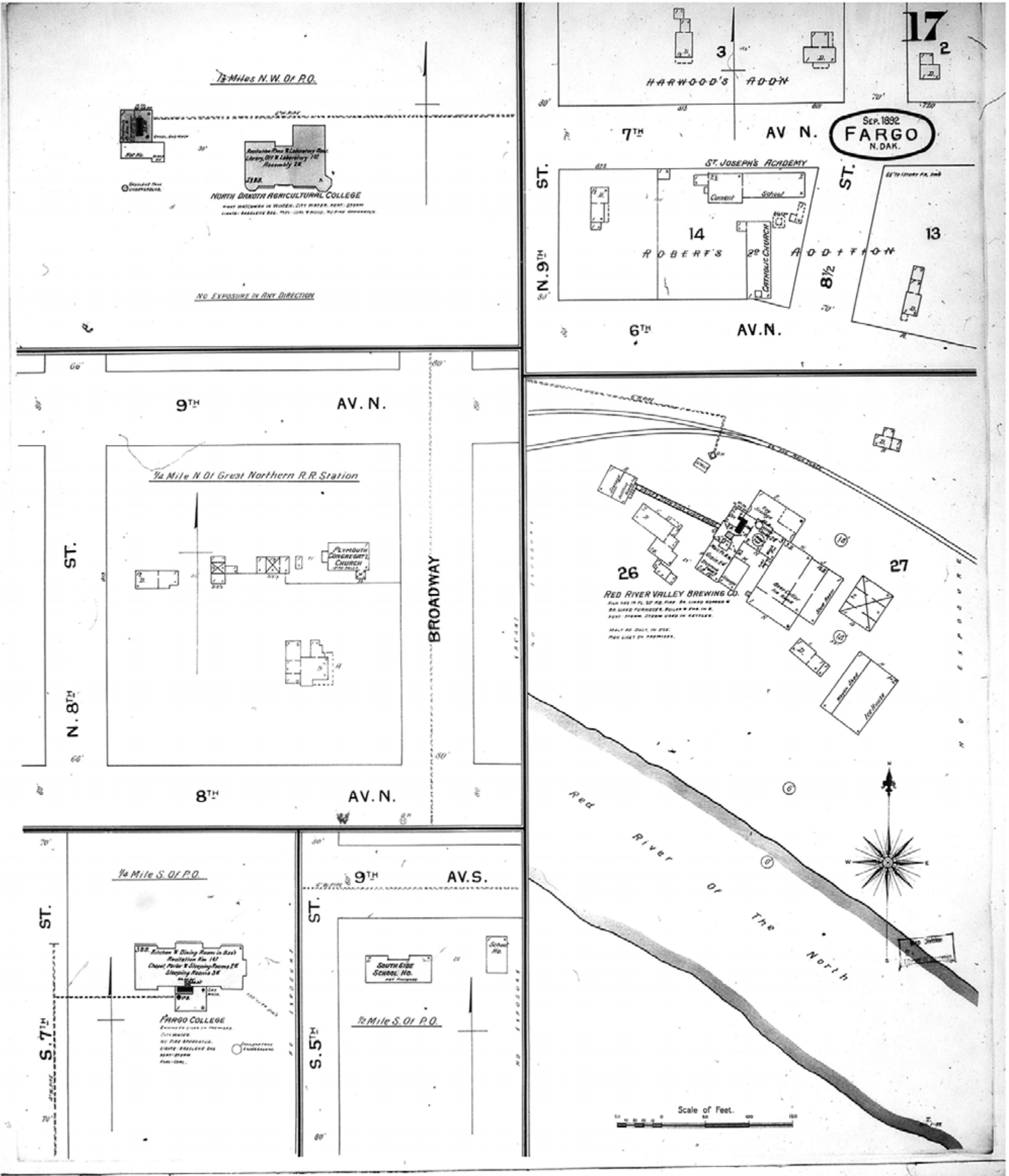


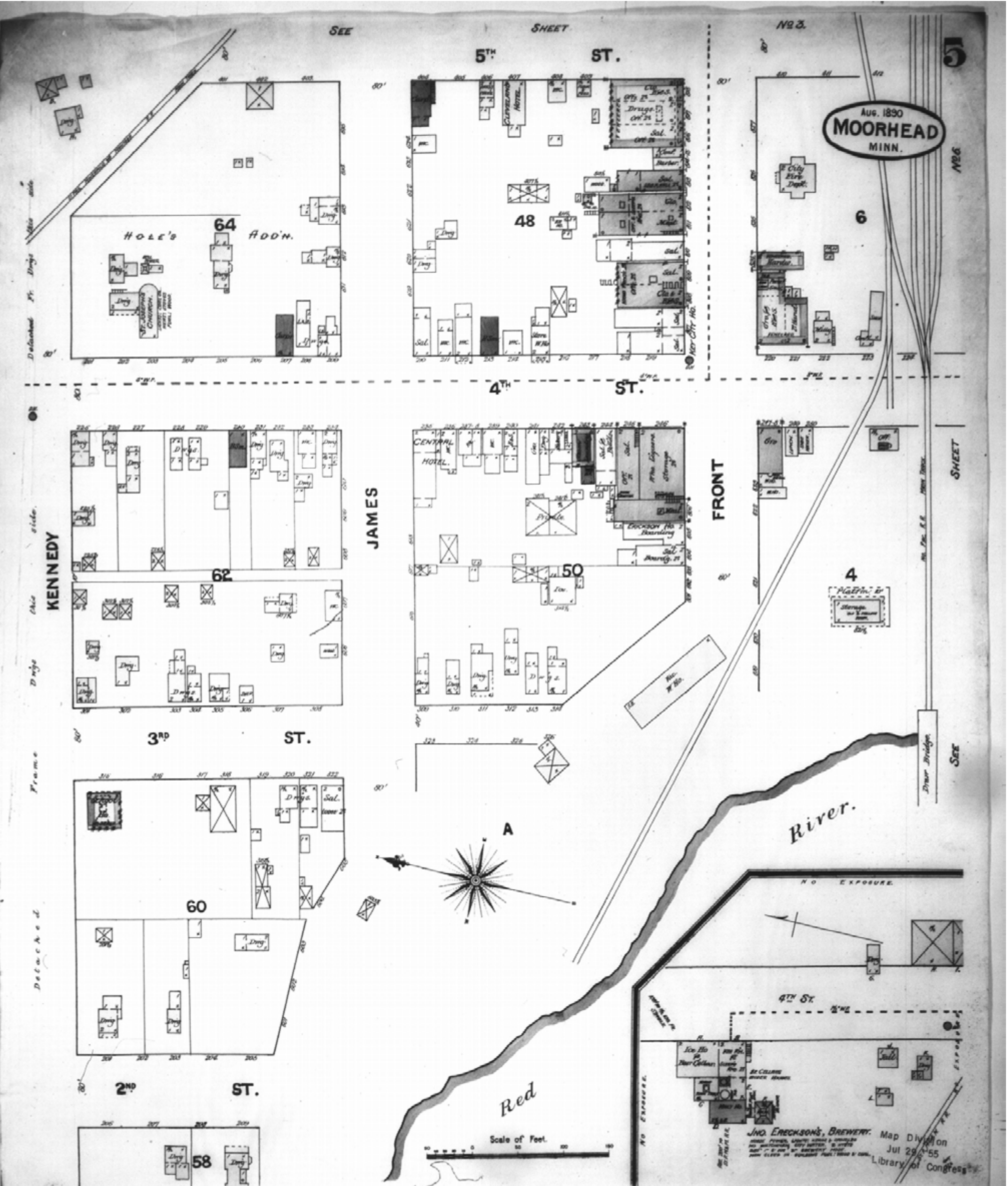





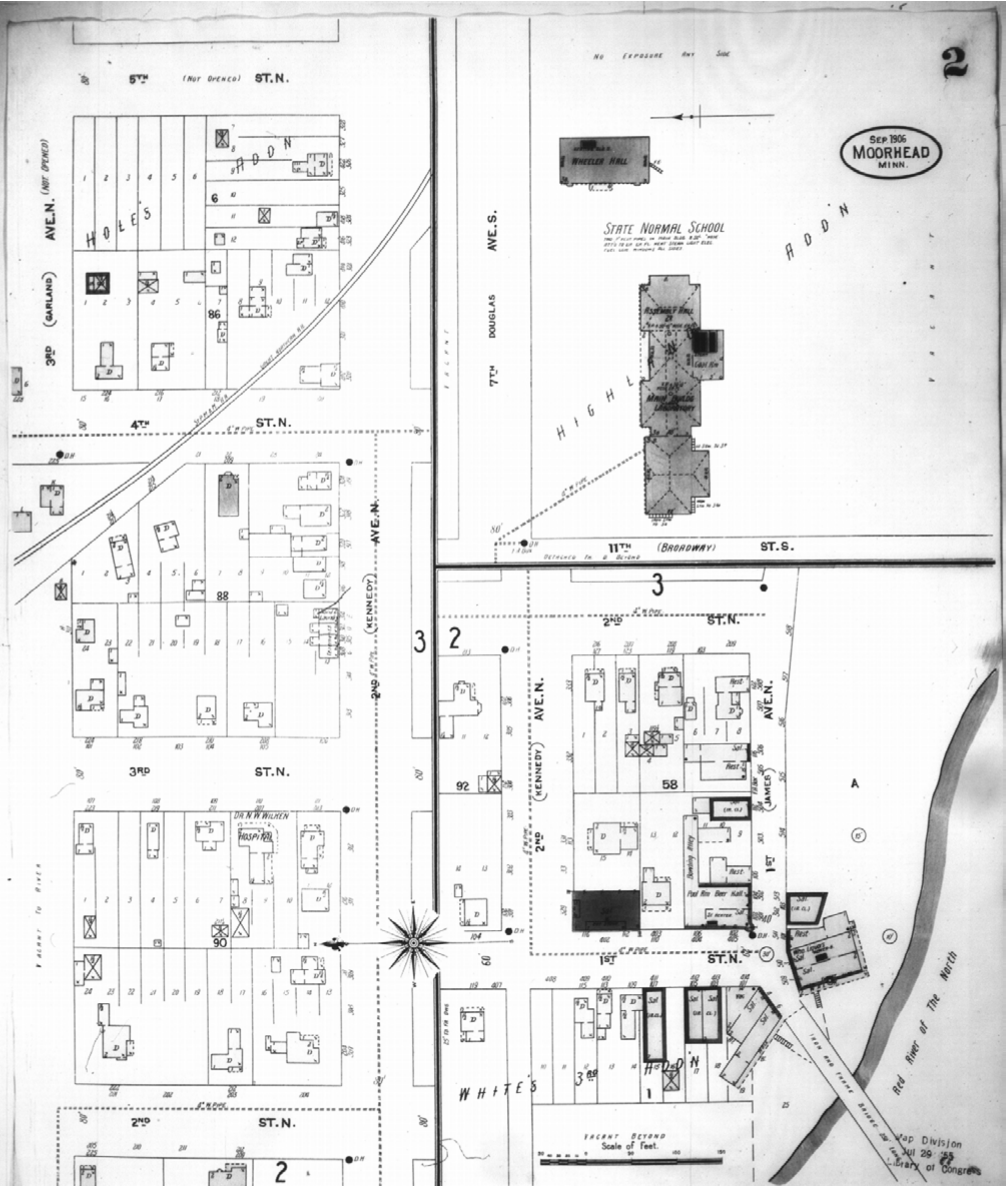
www.historicalinfo.com


	Map Type: Fire Insurance Publisher: Sanborn-Perris Map Co.	1892	Digital Images Created By Historical Information Gatherers, Inc. HIG Project No. 121561 ©2012 Historical Information Gatherers, Inc.
	Map Date: September 1892 Revised Date: Republished: Sheet Number: 16	Fargo, ND	

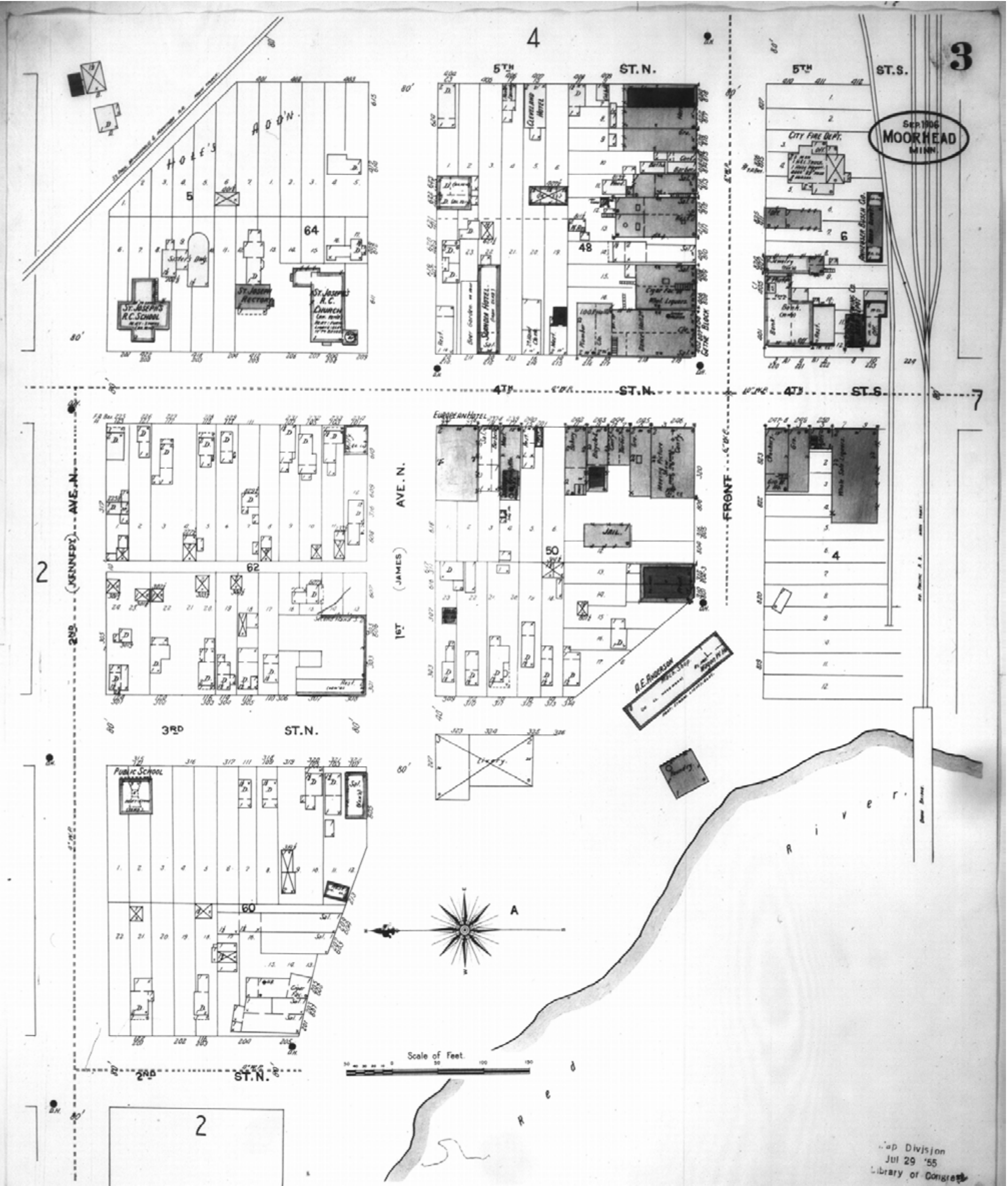





	Map Type: Fire Insurance Publisher: Sanborn-Perris Map Co.	1890	Digital Images Created By Historical Information Gatherers, Inc.
	Map Date: August 1890 Revised Date: Republished: Sheet Number: 5	Moorhead, MN	

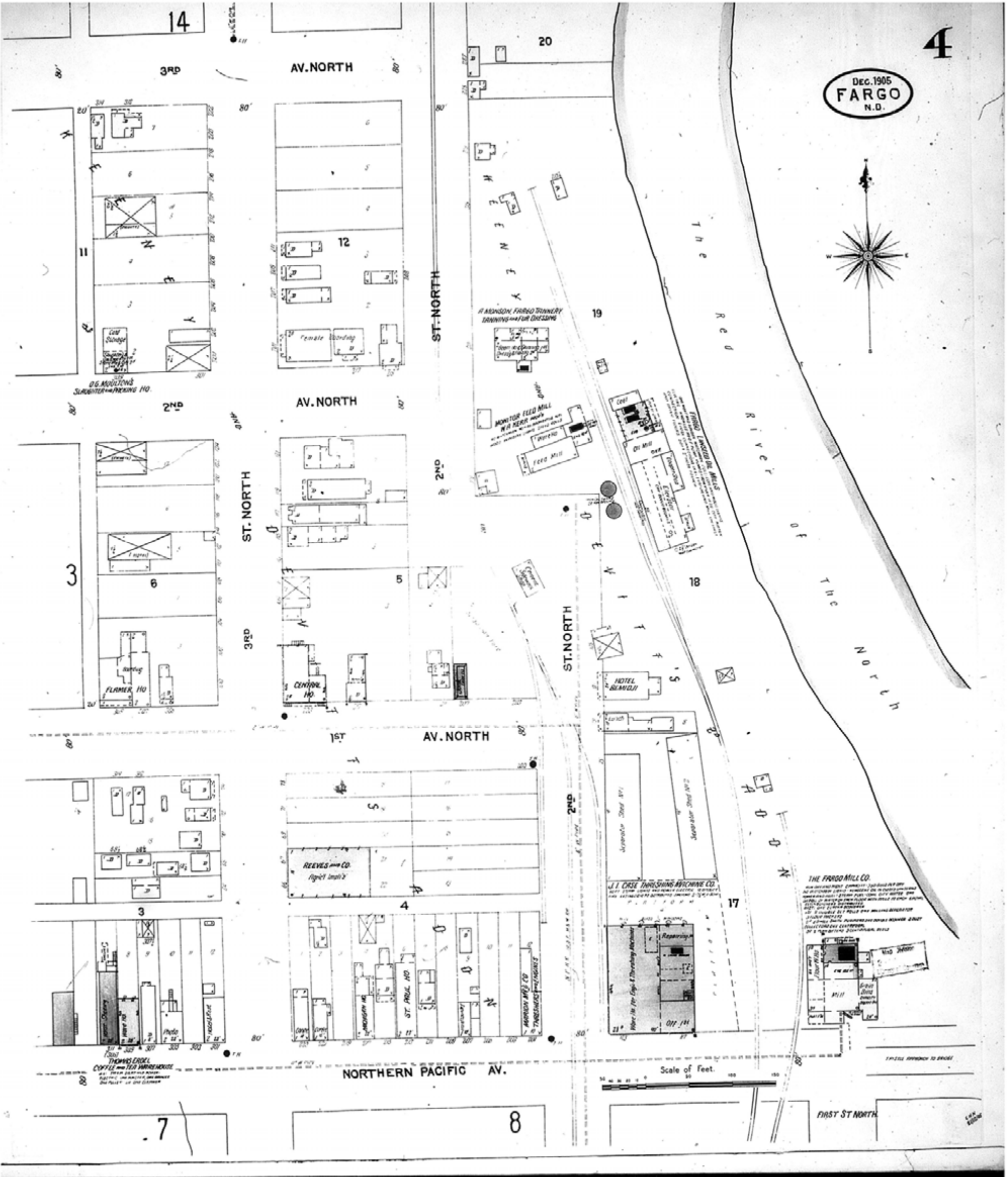


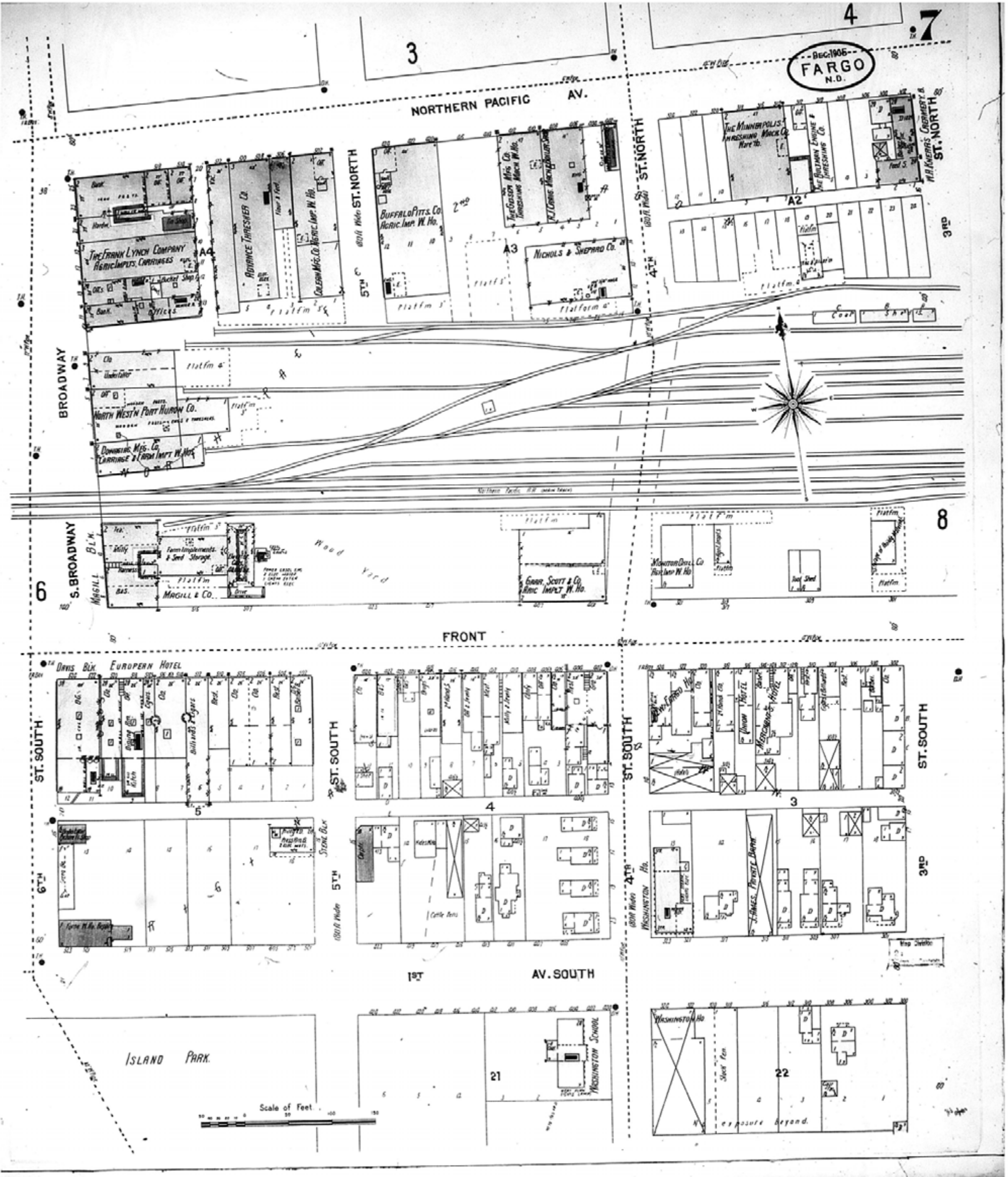
	Map Type: Fire Insurance Publisher: Sanborn Map Co.	1906	Digital Images Created By Historical Information Gatherers, Inc.
	Map Date: September 1906 Revised Date: Republished: Sheet Number: 2	Moorhead, MN	



www.historicalinfo.com

 <p>HISTORICAL INFORMATION GATHERERS, INC.</p>	<p>Map Type: Fire Insurance Publisher: Sanborn Map Co.</p> <p>Map Date: September 1906 Revised Date: Republished: Sheet Number: 3</p>	<p>1906</p> <p>Moorhead, MN</p>	<p>Digital Images Created By Historical Information Gatherers, Inc.</p> <p>HIG Project No. 121561</p> <p>©2012 Historical Information Gatherers, Inc.</p>
--	---	---------------------------------	---

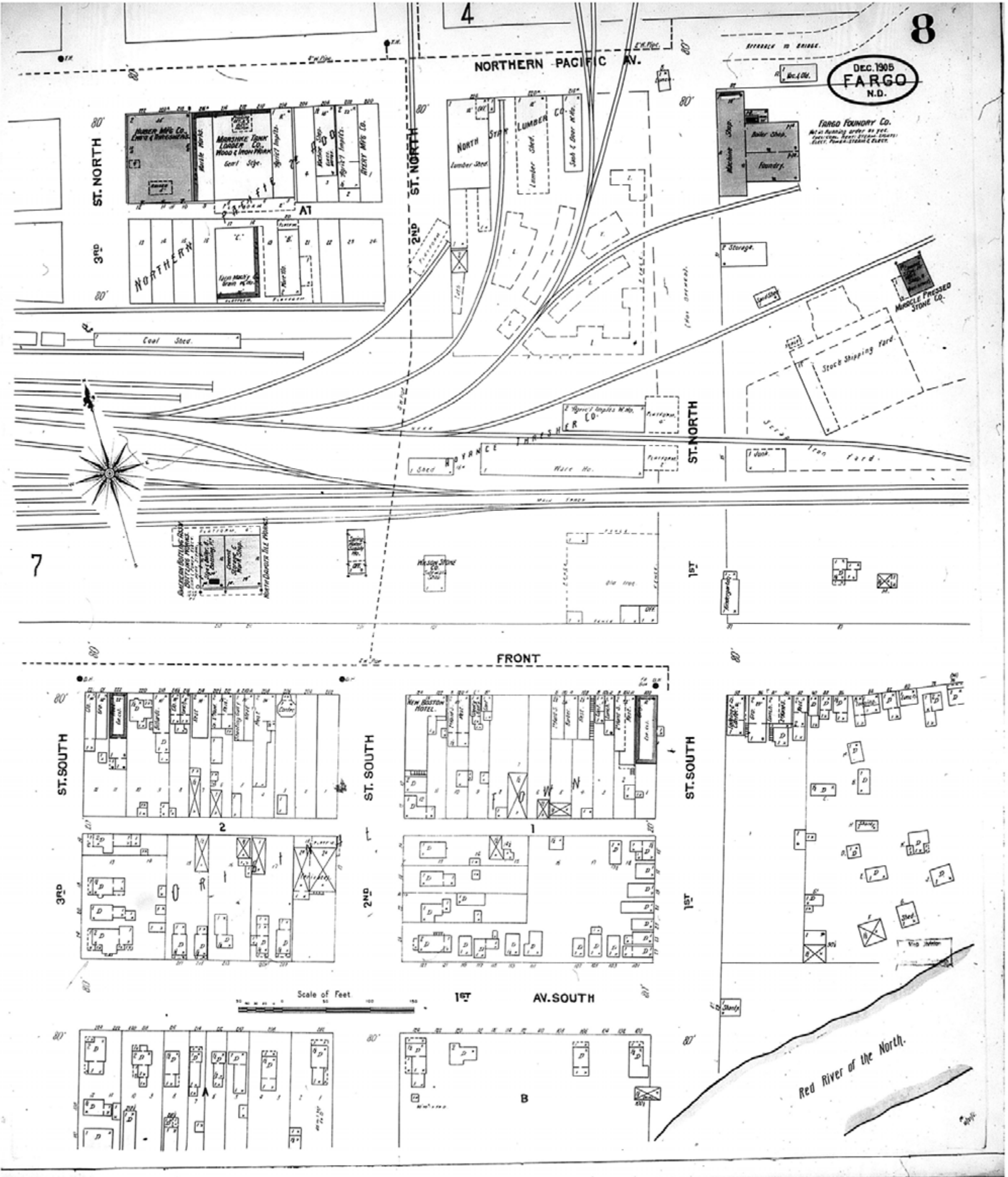




Map Type: Fire Insurance
 Publisher: Sanborn Map Co.
 Map Date: December 1905
 Revised Date:
 Republished:
 Sheet Number: 7

1905
 Fargo, ND

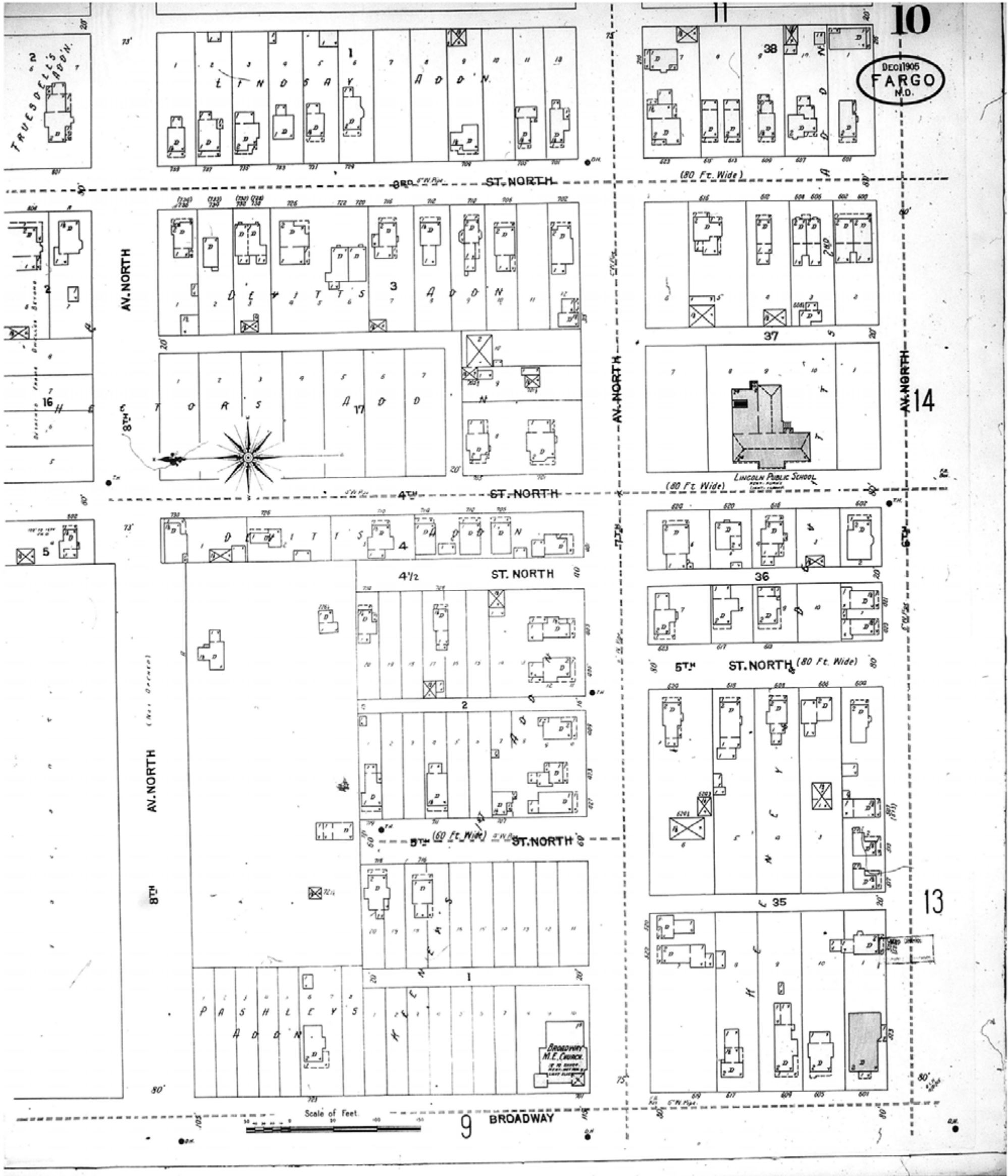
Digital Images Created By
 Historical Information Gatherers, Inc.
 HIG Project No. 121561
 ©2012 Historical Information Gatherers, Inc.

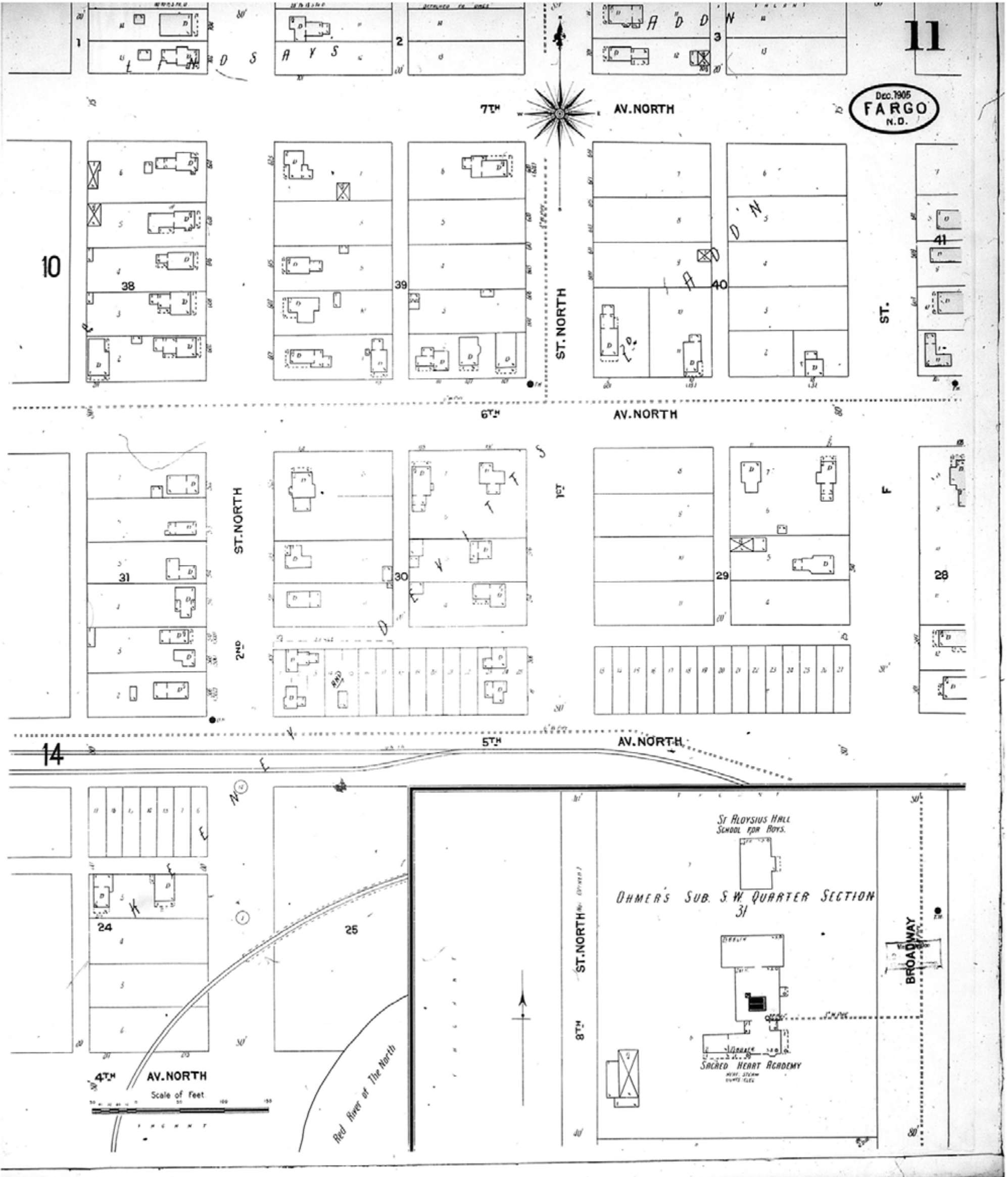


Map Type: Fire Insurance
Publisher: Sanborn Map Co.
Map Date: December 1905
Revised Date:
Republished:
Sheet Number: 8

1905
Fargo, ND

Digital Images Created By
Historical Information Gatherers, Inc.
HIG Project No. 121561
©2012 Historical Information Gatherers, Inc.





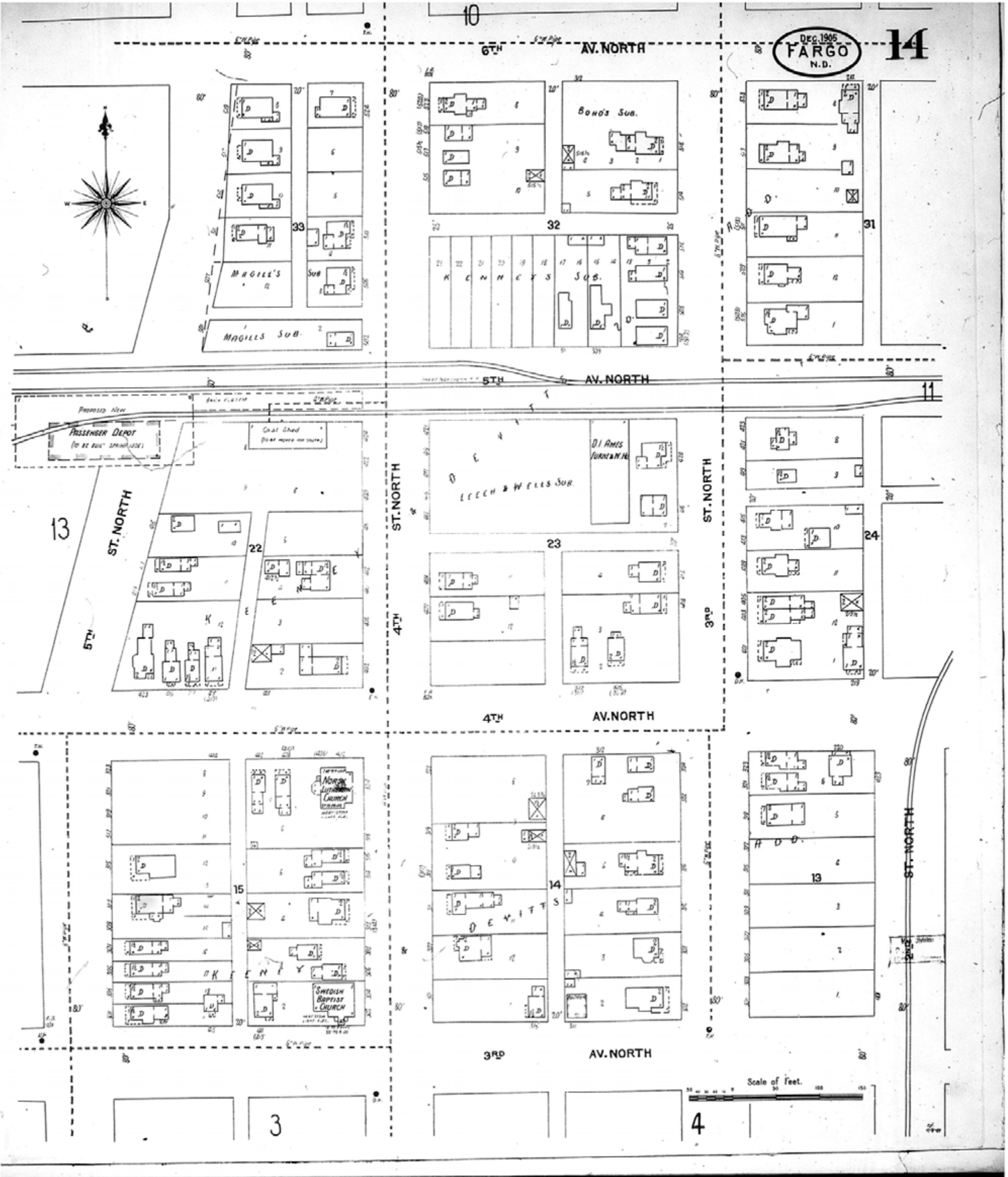
www.historicalinfo.com

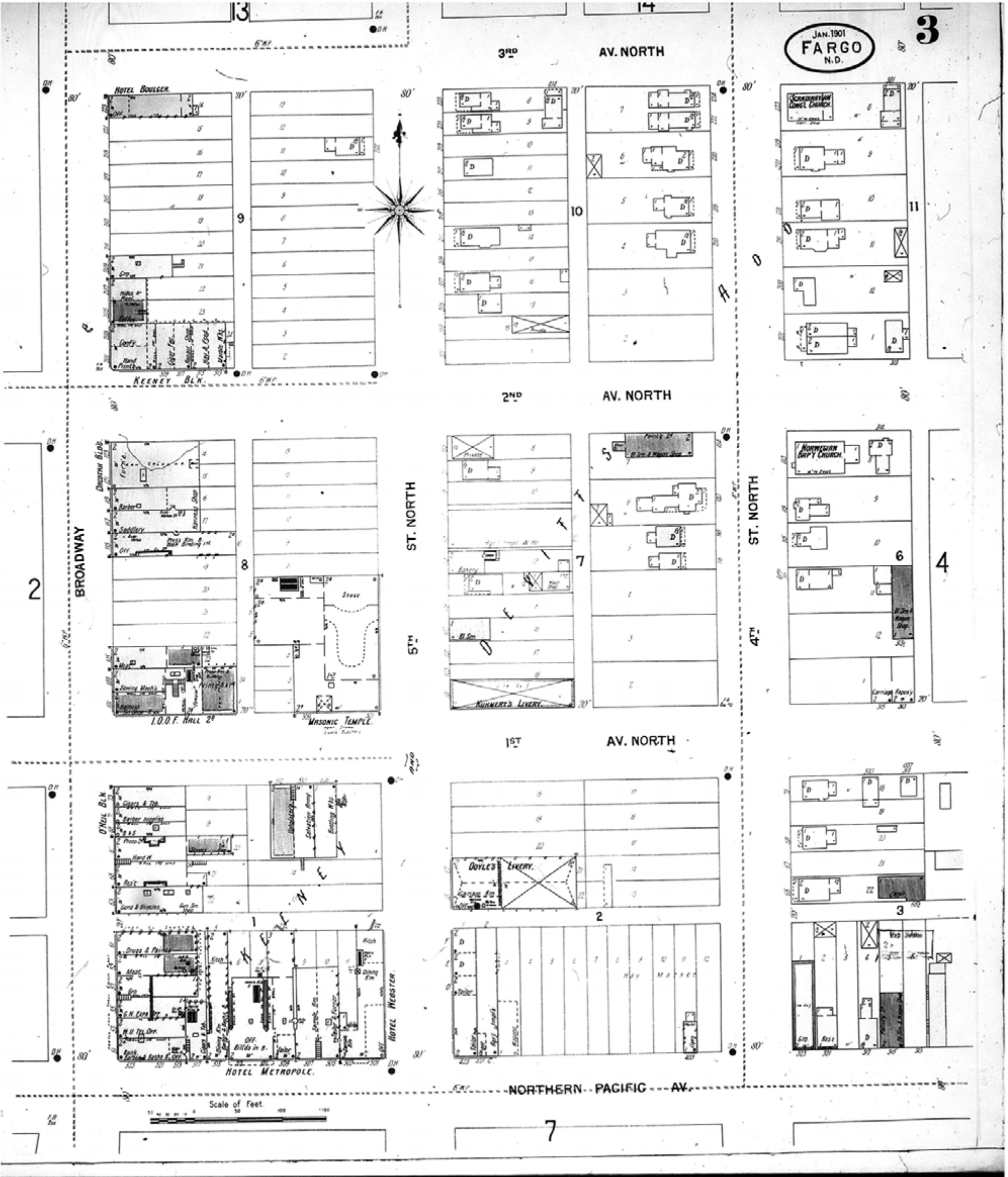


Map Type: Fire Insurance
Publisher: Sanborn Map Co.
Map Date: December 1905
Revised Date:
Republished:
Sheet Number: 11

1905
Fargo, ND

Digital Images Created By
Historical Information Gatherers, Inc.
HIG Project No. 121561
©2012 Historical Information Gatherers, Inc.





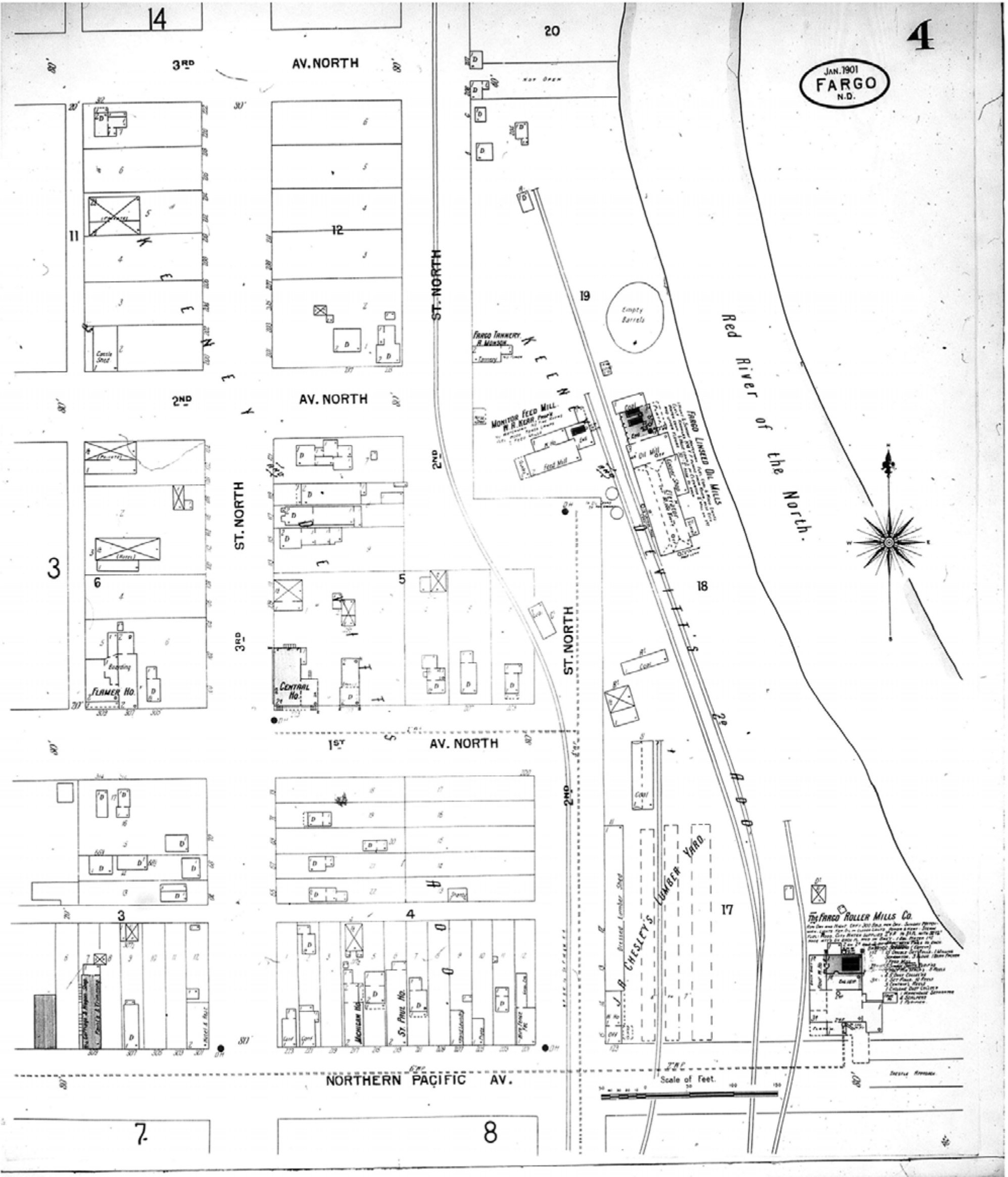
www.historicalinfo.com



Map Type: Fire Insurance
Publisher: Sanborn-Perris Map Co.
Map Date: January 1901
Revised Date:
Republished:
Sheet Number: 3

1901
Fargo, ND

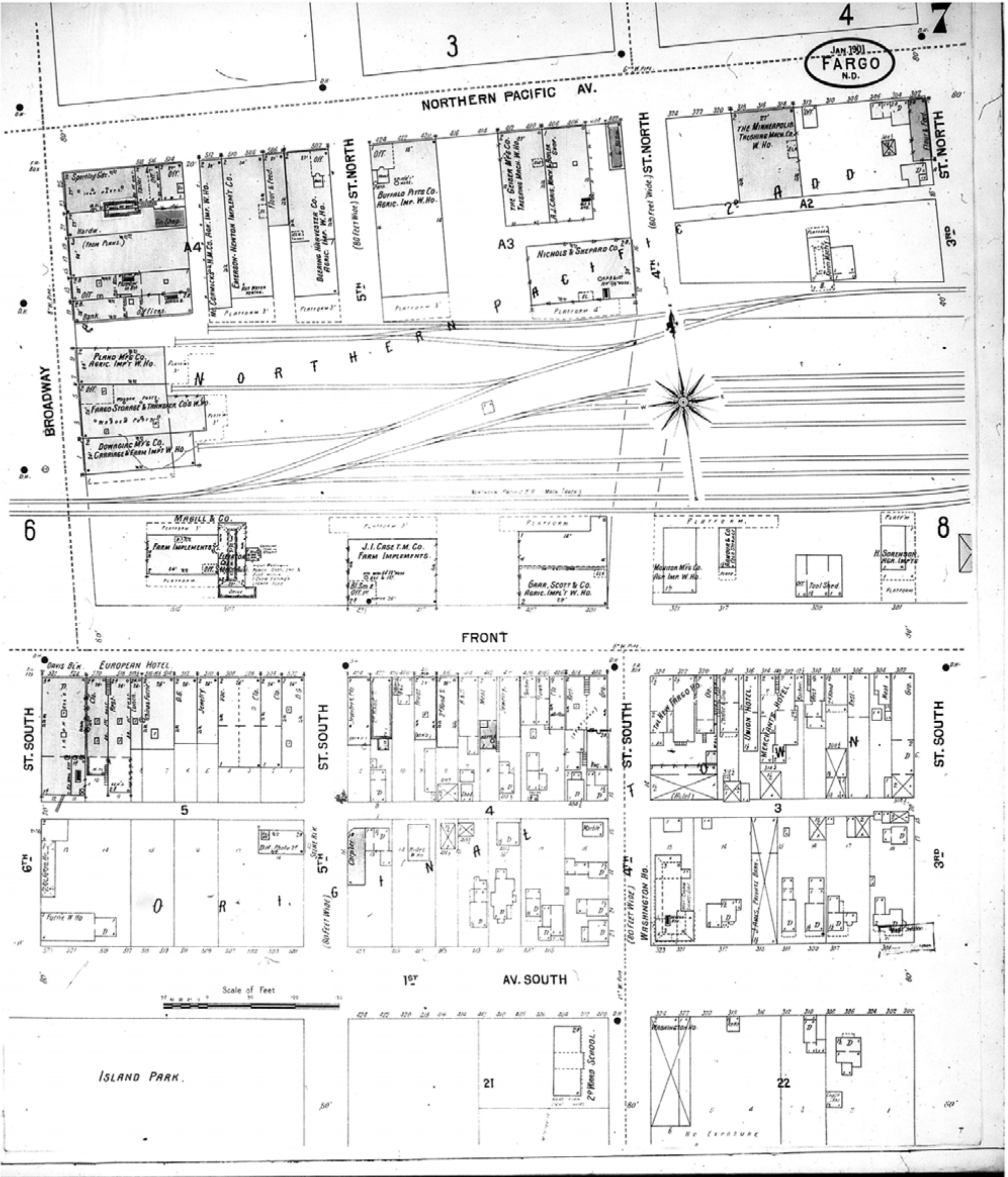
Digital Images Created By
Historical Information Gatherers, Inc.
HIG Project No. 121561
©2012 Historical Information Gatherers, Inc.



Map Type: Fire Insurance
Publisher: Sanborn-Perris Map Co.
Map Date: January 1901
Revised Date:
Republished:
Sheet Number: 4

1901
Fargo, ND

Digital Images Created By
Historical Information Gatherers, Inc.
HIG Project No. 121561
©2012 Historical Information Gatherers, Inc.



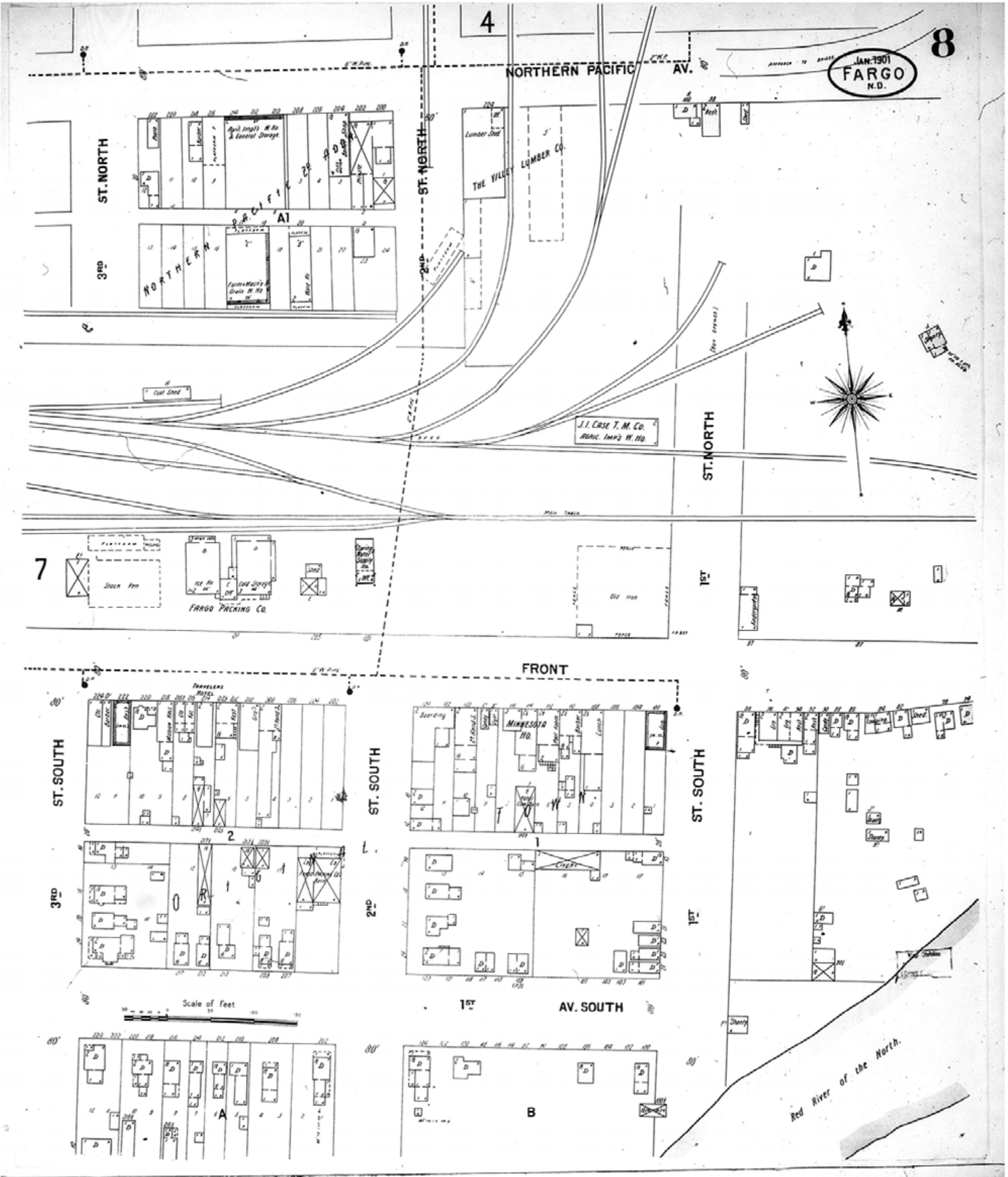
www.historicalinfo.com

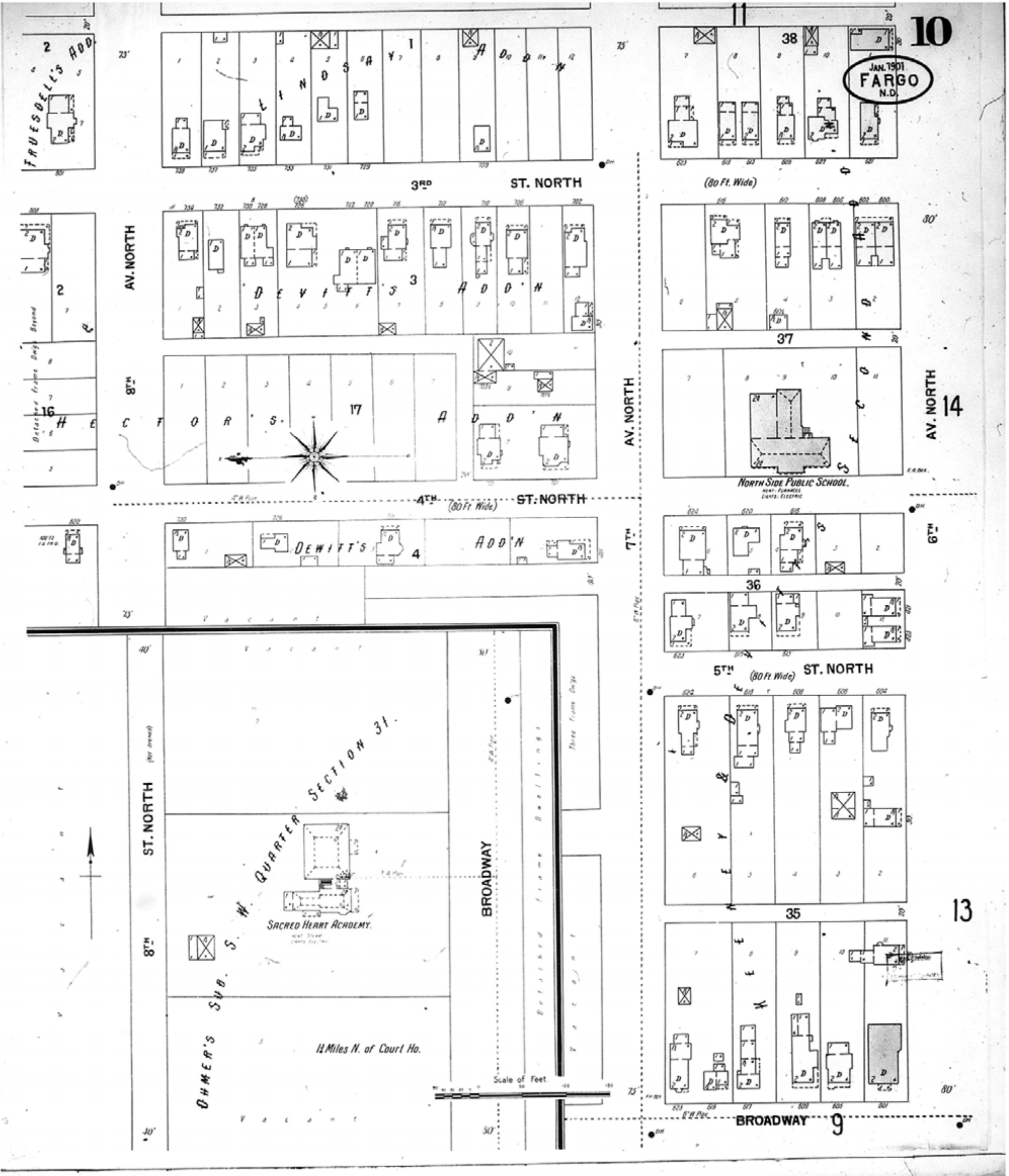


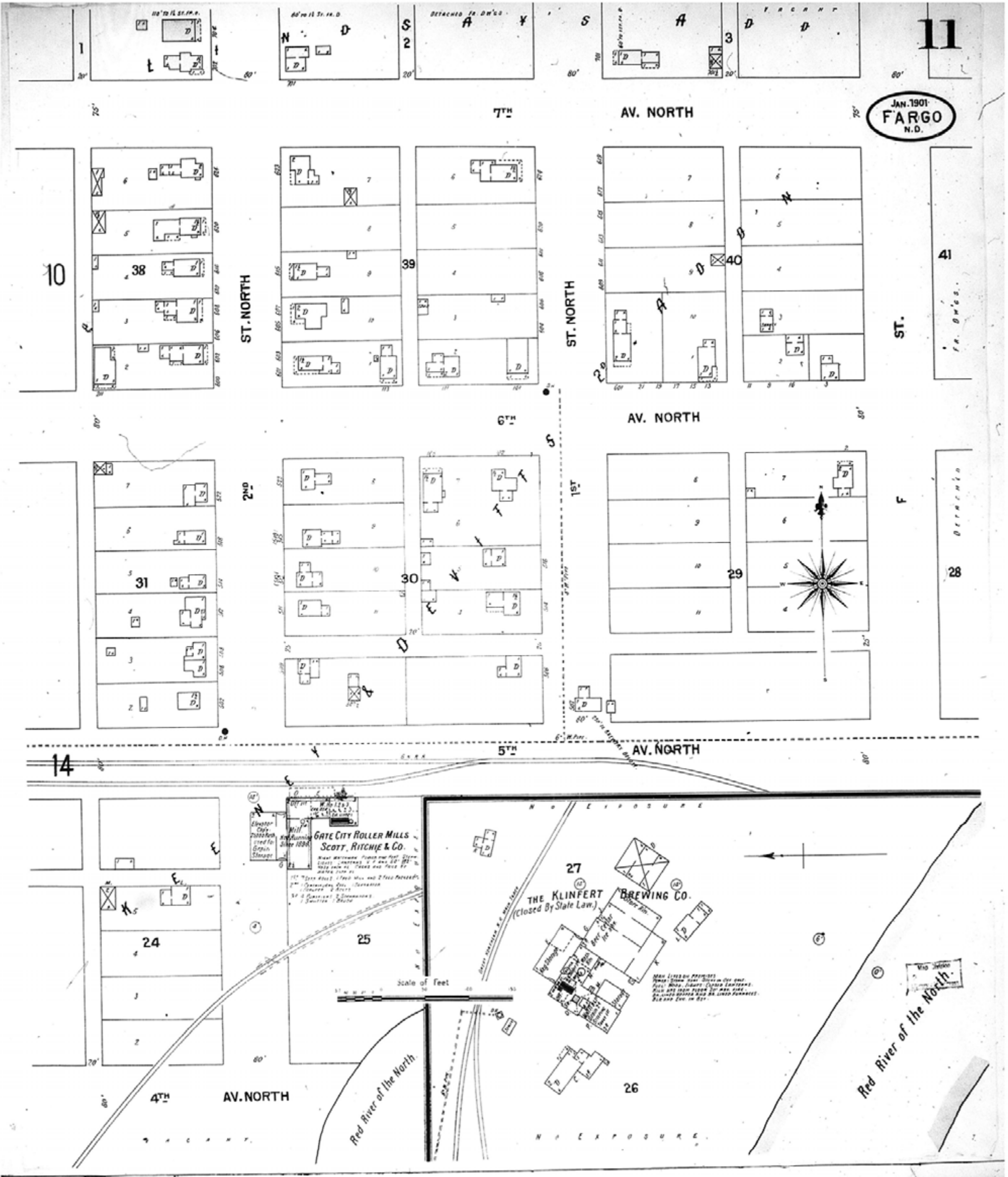
Map Type: Fire Insurance
Publisher: Sanborn-Perris Map Co.
Map Date: January 1901
Revised Date:
Republished:
Sheet Number: 7


1901
Fargo, ND

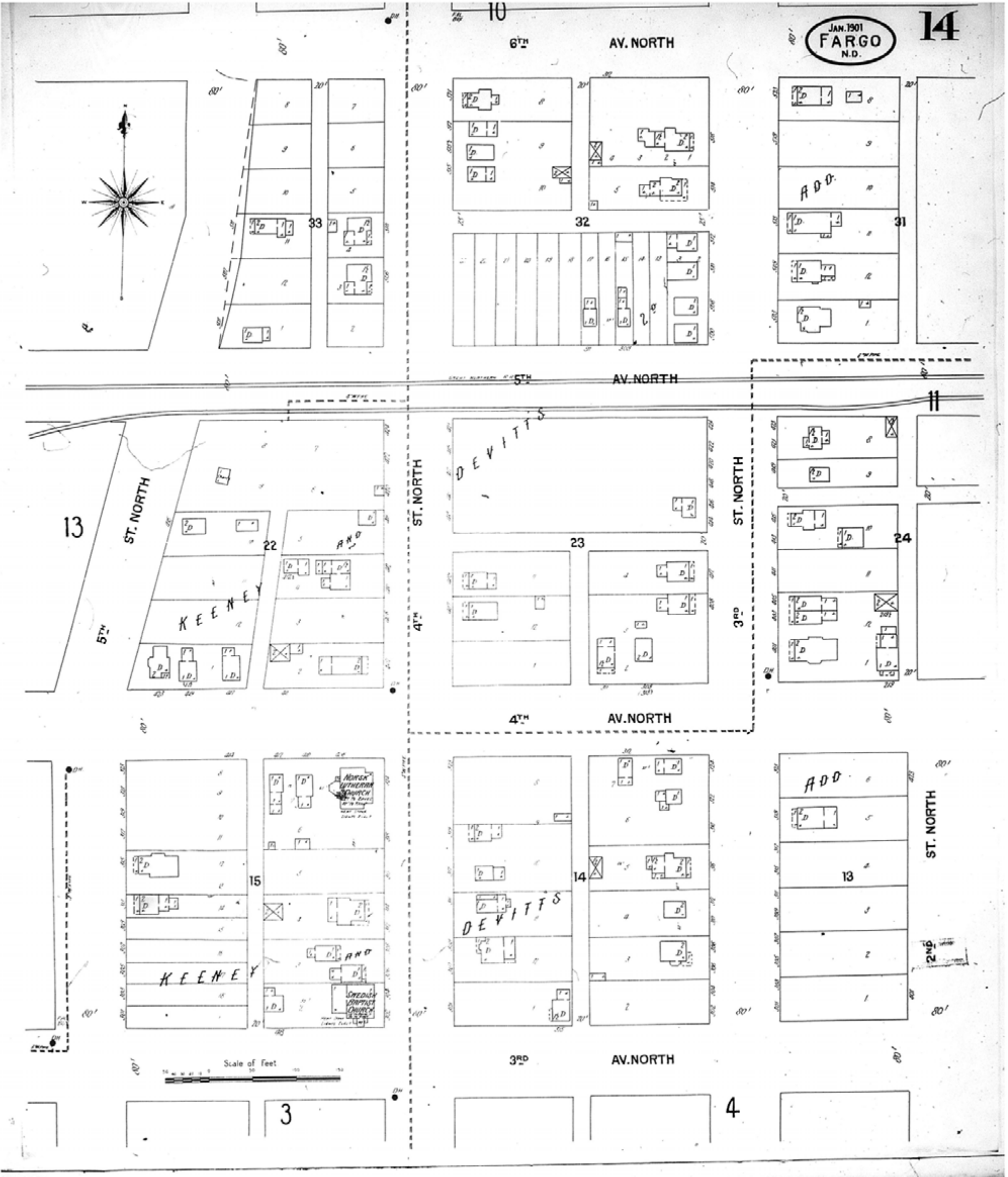
Digital Images Created By
Historical Information Gatherers, Inc.
HIG Project No. 121561
©2012 Historical Information Gatherers, Inc.

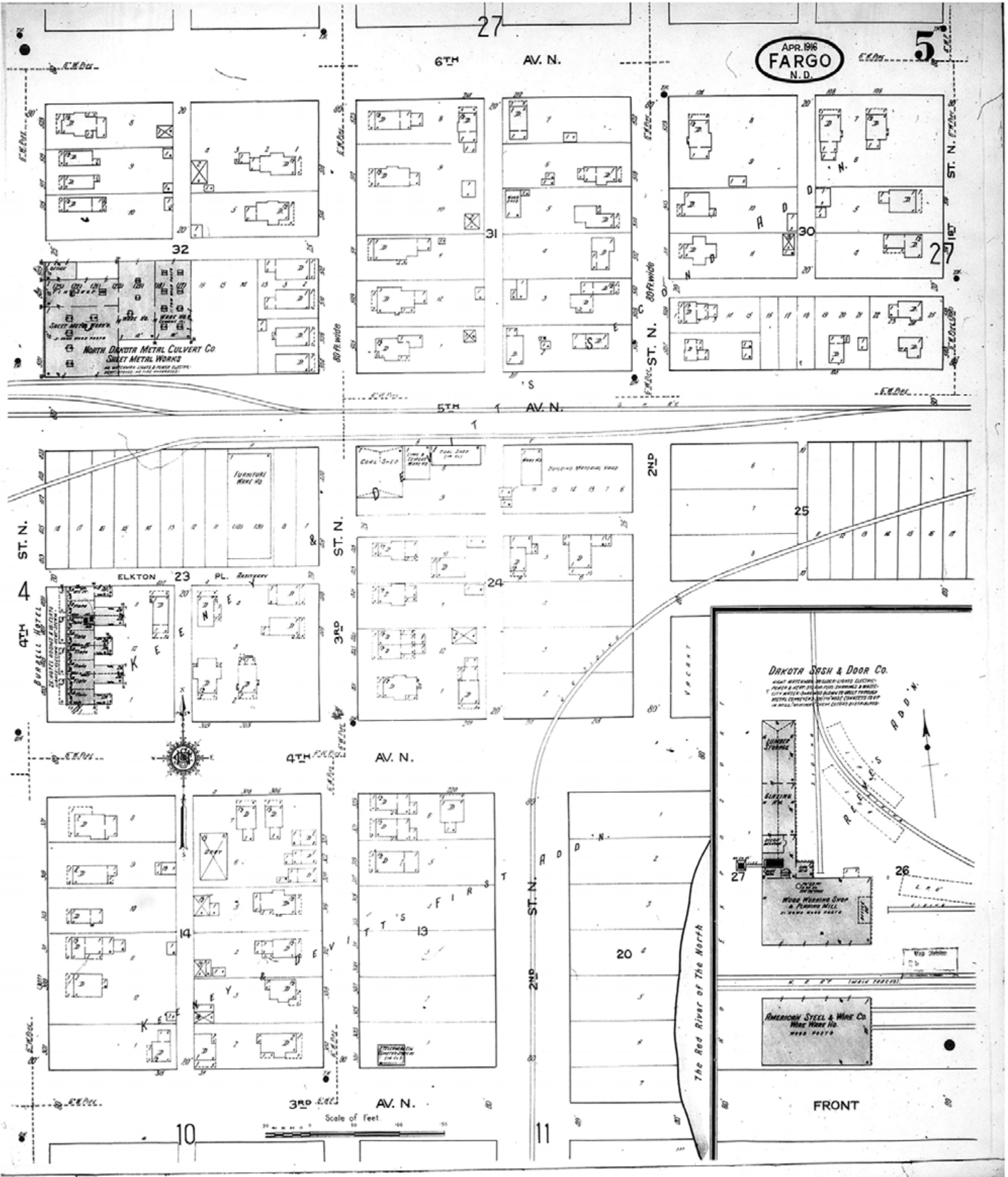




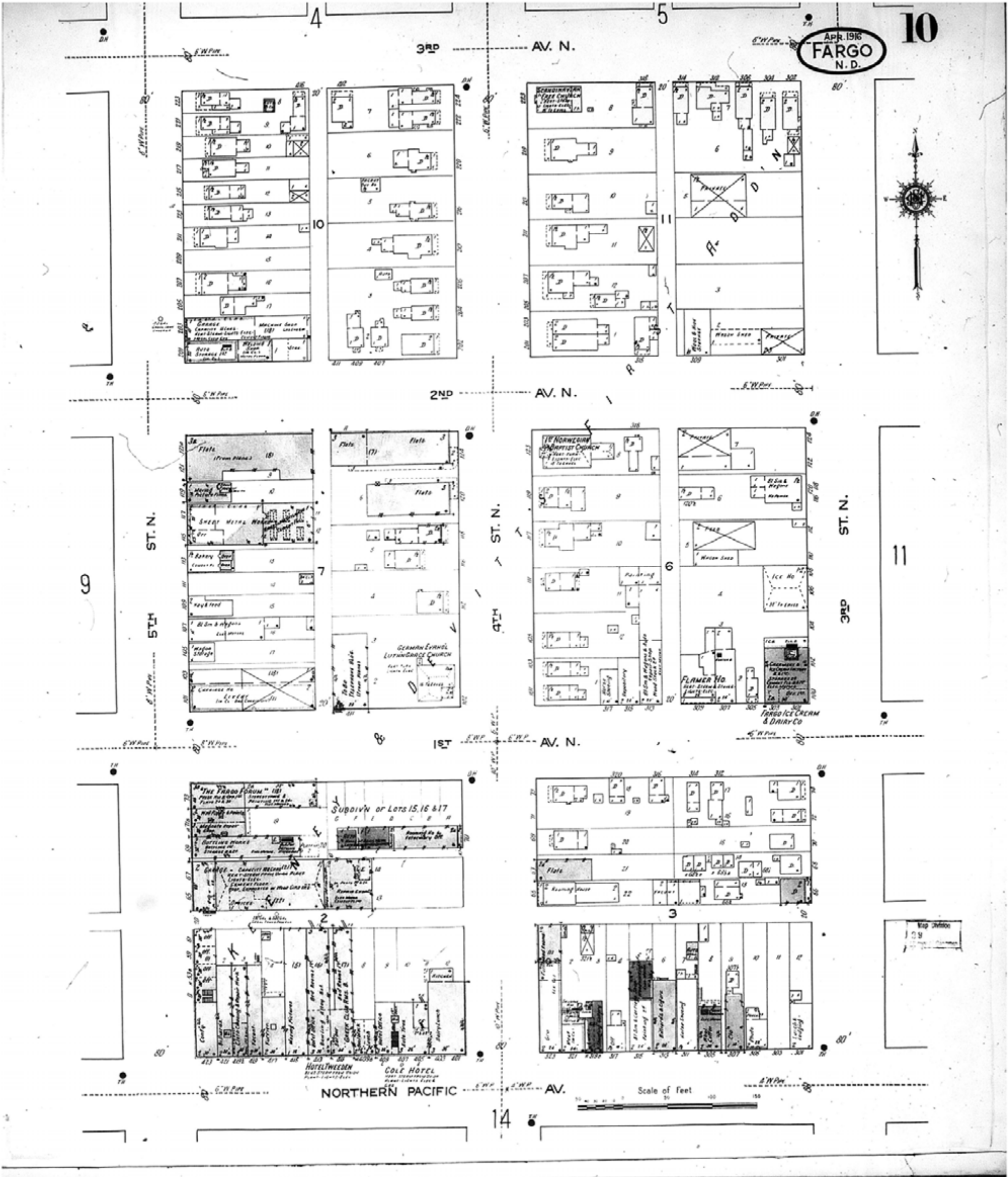


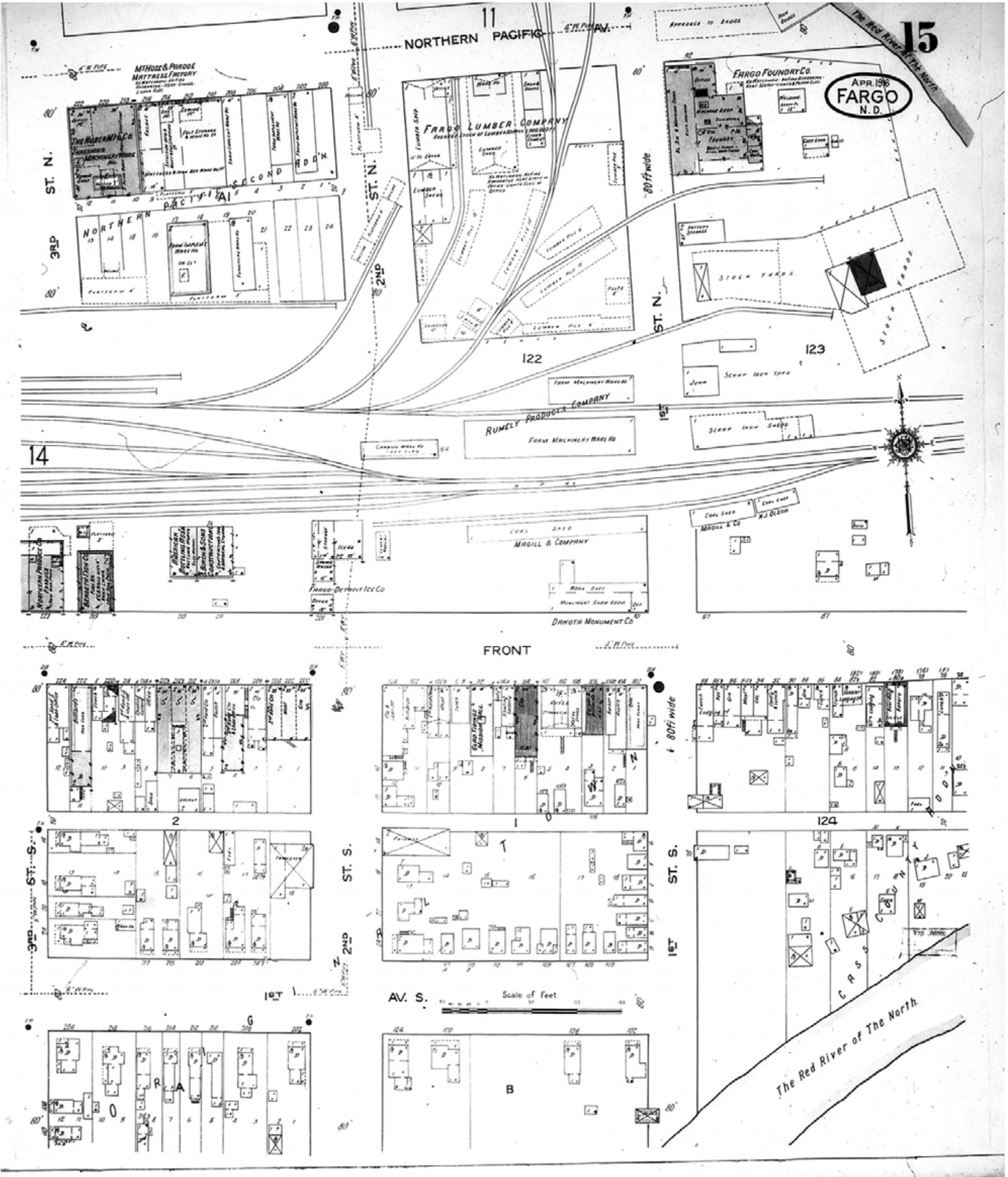
	Map Type: Fire Insurance Publisher: Sanborn-Perris Map Co.	1901	Digital Images Created By Historical Information Gatherers, Inc.
	Map Date: January 1901 Revised Date: Republished: Sheet Number: 11	Fargo, ND	HIG Project No. 121561 ©2012 Historical Information Gatherers, Inc.





	<p>Map Type: Fire Insurance Publisher: Sanborn Map Co.</p> <p>Map Date: April 1916 Revised Date: Republished: Sheet Number: 5</p>	<p>1916</p> <p>Fargo, ND</p>	<p>Digital Images Created By Historical Information Gatherers, Inc.</p> <p>HIG Project No. 121561</p> <p>©2012 Historical Information Gatherers, Inc.</p>
--	---	------------------------------	---





Map Type: Fire Insurance
Publisher: Sanborn Map Co.
Map Date: April 1916
Revised Date:
Republished:
Sheet Number: 15

1916
Fargo, ND

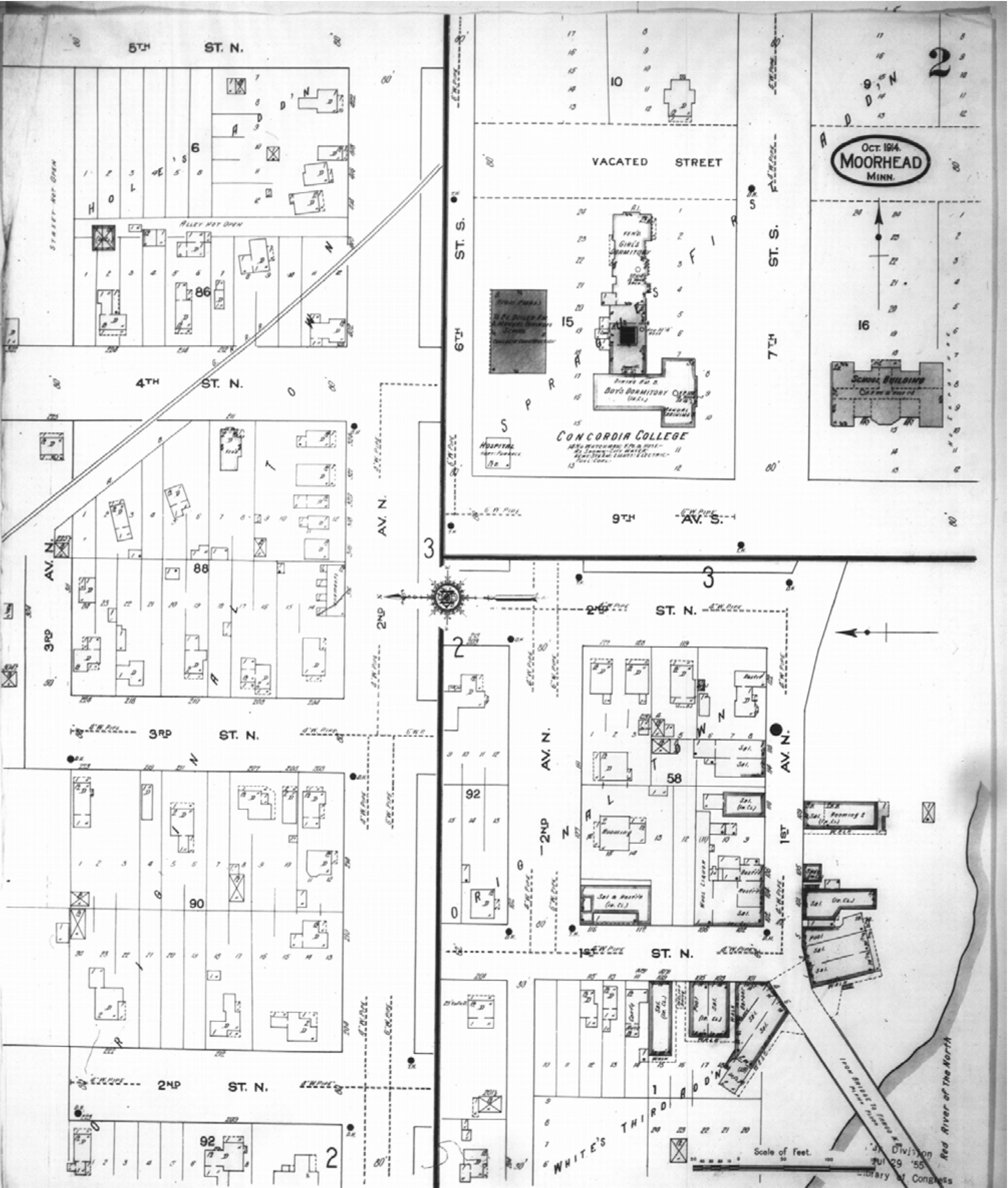
Digital Images Created By
Historical Information Gatherers, Inc.
HIG Project No. 121561
©2012 Historical Information Gatherers, Inc.



Map Type: Fire Insurance
Publisher: Sanborn Map Co.
Map Date: April 1916
Revised Date:
Republished:
Sheet Number: 27

1916
Fargo, ND

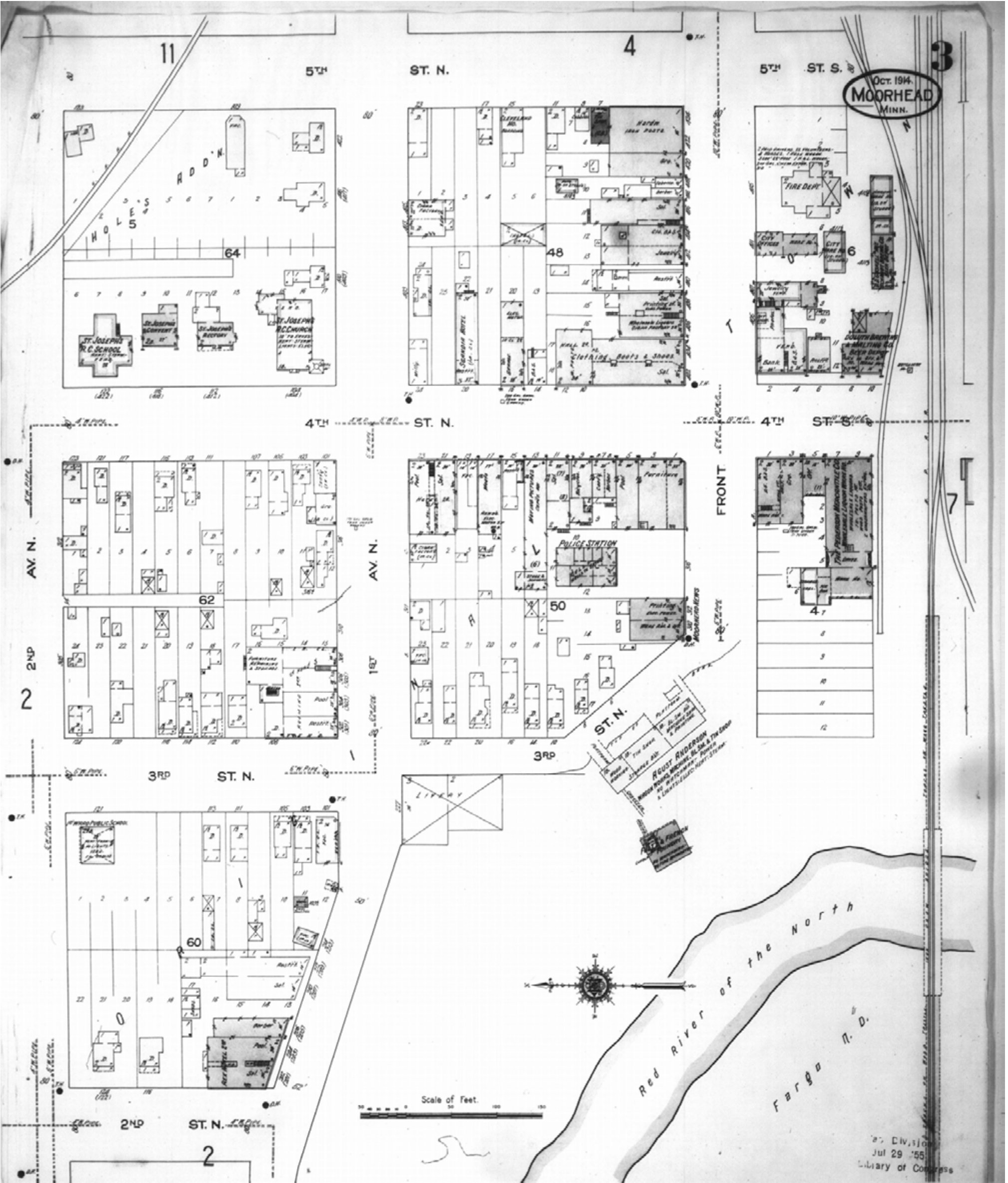
Digital Images Created By
Historical Information Gatherers, Inc.
HIG Project No. 121561
©2012 Historical Information Gatherers, Inc.




Map Type: Fire Insurance
Publisher: Sanborn Map Co.
Map Date: October 1914
Revised Date:
Republished:
Sheet Number: 2

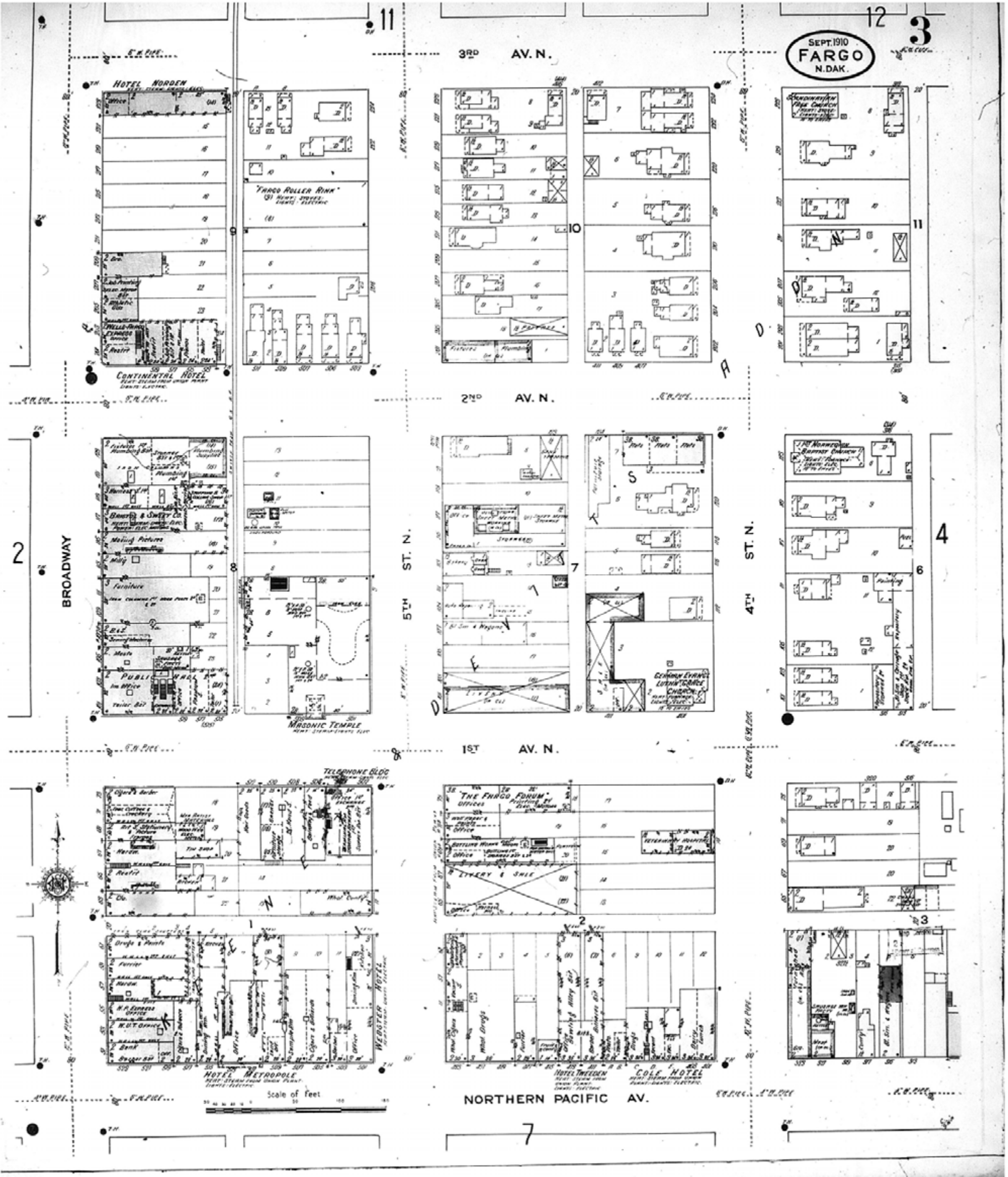
1914
Moorhead, MN

Digital Images Created By
Historical Information Gatherers, Inc.
HIG Project No. 121561
©2012 Historical Information Gatherers, Inc.



www.historicalinfo.com

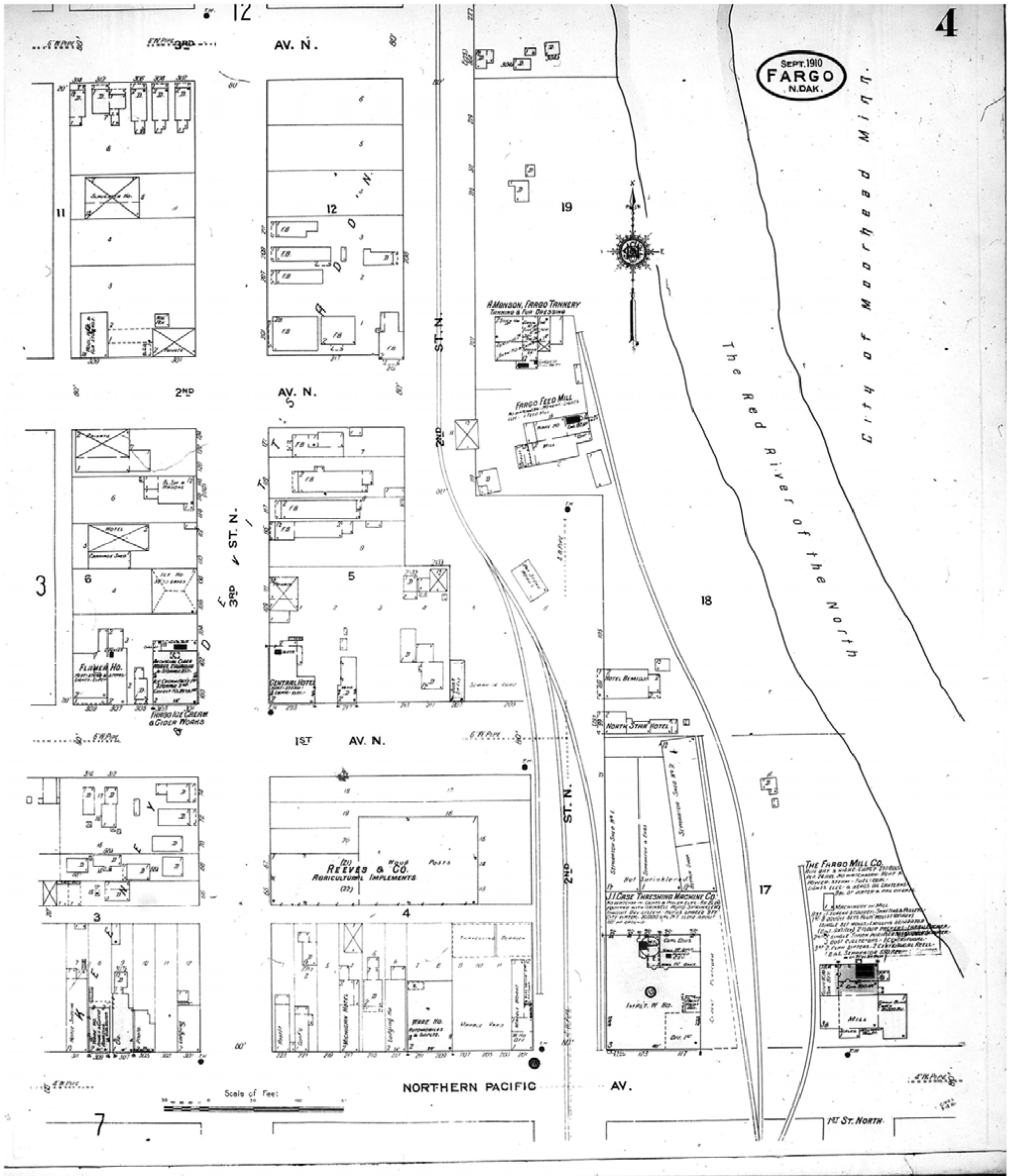
	<p>Map Type: Fire Insurance Publisher: Sanborn Map Co.</p> <p>Map Date: October 1914 Revised Date: Republished: Sheet Number: 3</p>	<p>1914</p> <p>Moorhead, MN</p>	<p>Digital Images Created By Historical Information Gatherers, Inc.</p> <p>HIG Project No. 121561</p> <p>©2012 Historical Information Gatherers, Inc.</p>
--	---	---------------------------------	---



Map Type: Fire Insurance
Publisher: Sanborn Map Co.
Map Date: September 1910
Revised Date:
Republished:
Sheet Number: 3

1910
Fargo, ND

Digital Images Created By
Historical Information Gatherers, Inc.
HIG Project No. 121561
©2012 Historical Information Gatherers, Inc.



www.historicalinfo.com



Map Type: Fire Insurance
Publisher: Sanborn Map Co.
Map Date: September 1910
Revised Date:
Republished:
Sheet Number: 4

1910
Fargo, ND

Digital Images Created By
Historical Information Gatherers, Inc.
HIG Project No. 121561
©2012 Historical Information Gatherers, Inc.