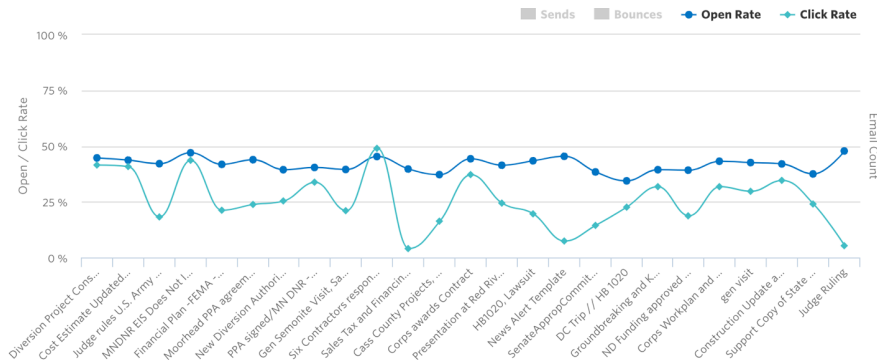


Public Outreach Report

Website, social media and media tracking analytics

Medium	August Analytics	Notes
www.FMDiversion.com	1,731 unique visitors <Average for one month 8,151 page views, 3:34 min. Avg time on site.	Time on pages up slightly this month
Twitter @FMDiversion	32 tweets 7 mentions 17.6K tweet impressions 13 new followers (great!)	Good engagement on construction flyovers
Youtube.com/FMDiversion	1,115 views	Most popular – How project works
Newsletter	1 newsletters sent 1,327 subscribers 37% open rate (good)	Update on SWC

Open Rates and Clicks of past 25 newsletters



Monthly Progress Report

September 28, 2017

Major Activities in Past Month

- Governors Burgum and Dayton have begun discussions on a permanent flood control solution.
- Oxbow levee construction continues in accordance with the stipulated agreement that allows construction through 2017, and with concurrence from MNDNR.
- New Intown levee construction is on hold.
- CR 16 & 17 realignment is on hold.
- P3 procurement activities are on hold.
- Land acquisitions are on hold.

Upcoming Priorities

- Support discussions with the MNDNR and other parties to resolve the current legal dispute and advance a FM flood control solution.
- Continue OHB home removals and construction as previously authorized.
- Obtain court's approval to install a temporary roadway for the CR16 & 17 intersection that eliminates the current 6-mile detour.
- Retain the three P3 proposers while discussions continue.
- Prepare for MG Kaiser's visit on October 11.
- Support increased communications between FMDA and upstream parties.
- Right-size the PMC staff and level of effort to accommodate the court order.

Financials



Comprehensive Project

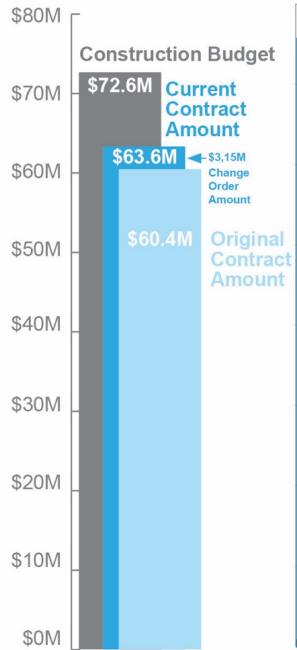
Program Budget	\$2,205,566,043
Expenditures To Date	\$387,071,991



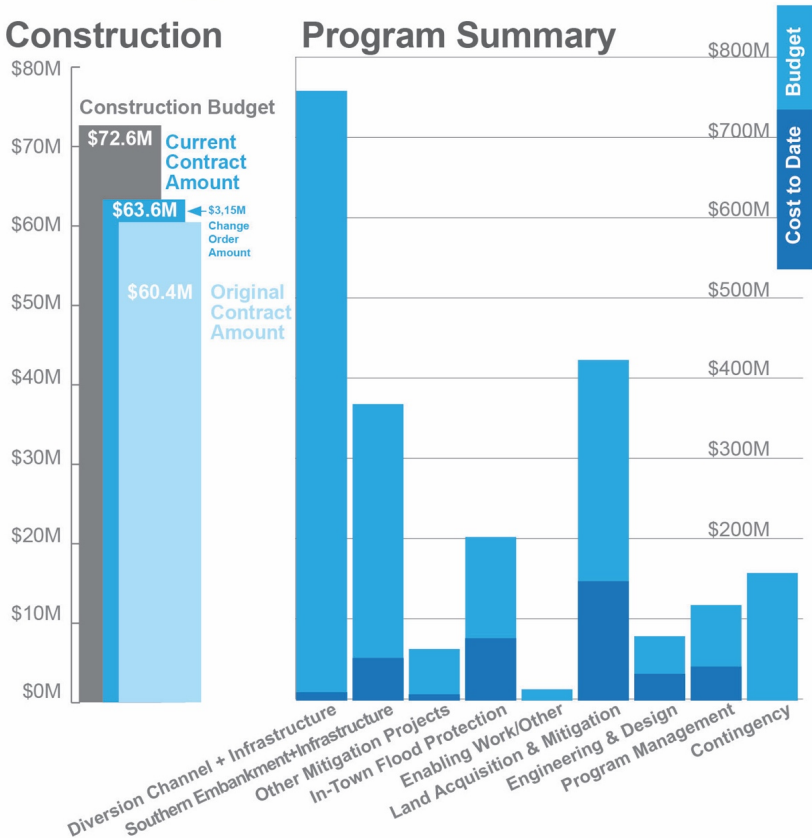
FY 2017

Program Budget	\$241,311,231
Expenditures To Date	\$54,413,619

Construction



Program Summary



Land



1 box = 4.5 parcels

1,813 impacted parcels



Includes Channel, Mitigation Area, In-Town Levees and Bio/Geo Survey Parcels

Work Packages

43E.3 – Oxbow City Park Relocation	Preparing revised design and bid documents
43G – Oxbow Wetland Mitigation	Preparing design documents
42E – Main Ave. Pump Station	Preparing design documents

Construction

In-Town Levees | Marks where progress was reported last month

4th St. S Pump Station	99%
2nd St Pump Sta. Gatewell	99%
HoJo, Old Shakey's, FPS Demolition	100%
Park East Demolition	100%
Flood Control, 2nd St N, S of PS	97%
Flood Control, 2nd St N, N of PS	100%
Dwtn Levees 2nd St South	100%
Dwtn Levees Landscaping	0%
El Zagal Area Flood Risk Mgt	100%
Mickelson Levee Extension	100%