

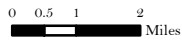
FM Flood Risk Management District No. 1 Benefit Region Map





Coordinate System: NAD 1983 StatePlane ND S FIPS 3302 Ft
 Projection: Lambert Conformal Conic Datum: North American 1983
 Parcel Data & Assessed Value: Information Courtesy of Cass County, ND.

Maps are for graphical purposes only. They do not represent a legal survey. While every effort has been made to ensure that these data are accurate & reliable, The Diversion Authority, Cass County, & AES does not guarantee the accuracy of the information, & waives any warranty or guarantee of any kind, express or implied. The data involved in the project is continuously refined & revised; you should not rely on this information for technical purposes or complete accuracy.

March 2015



Key

-  Benefit Regions (BR)
-  Diversion Channel

