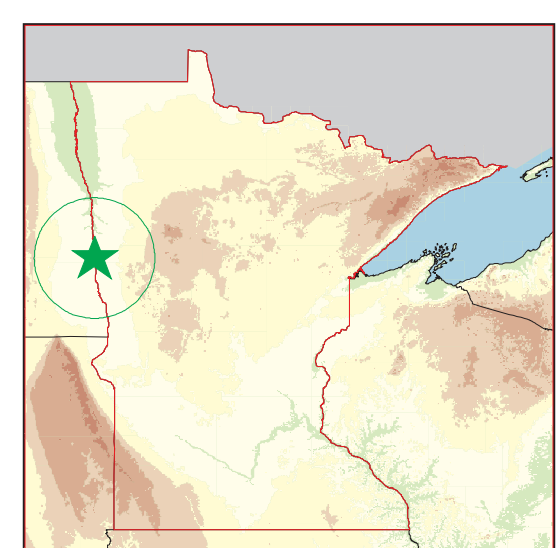
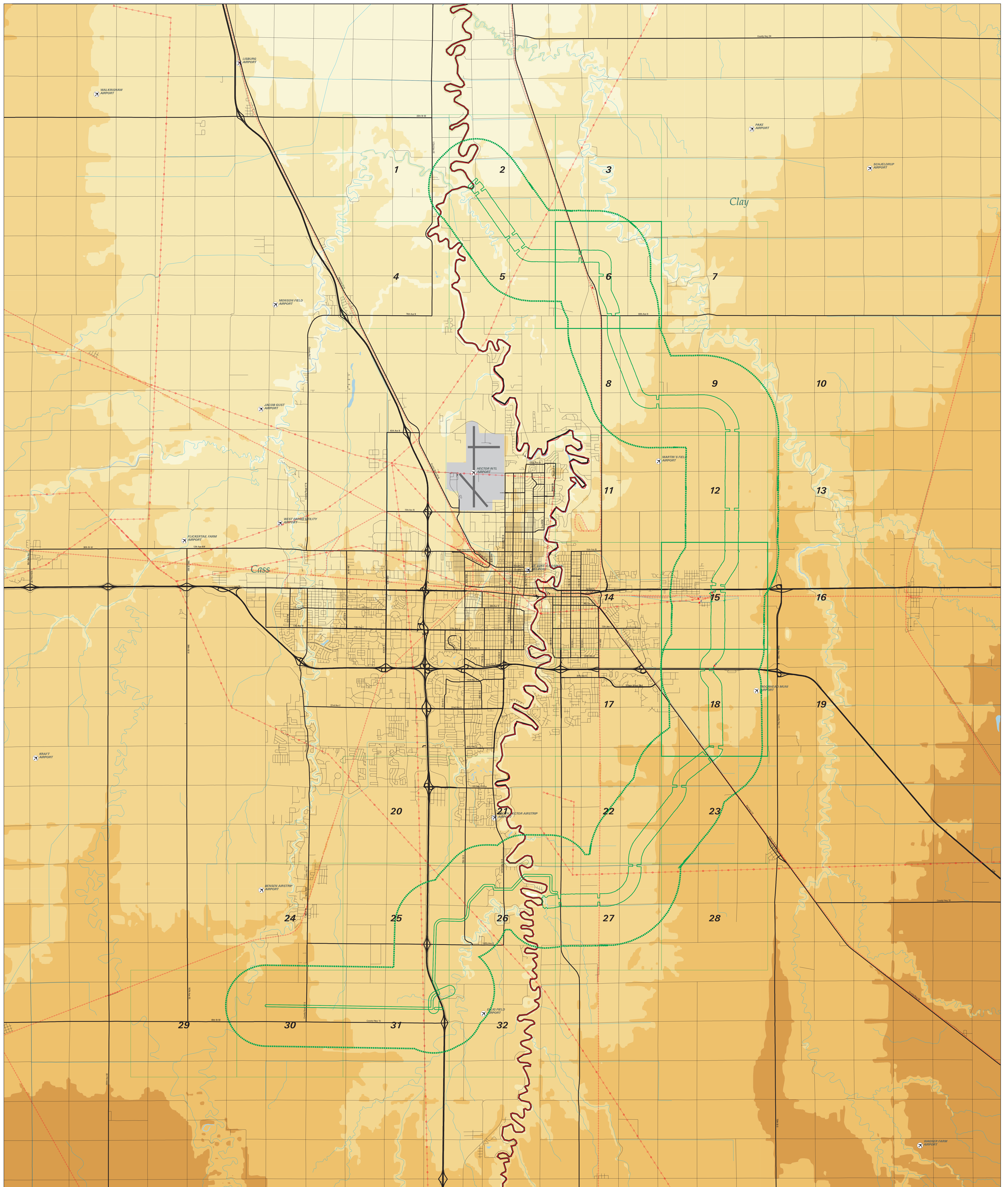


Appendix G

Environmental Data Resources (EDR) Report



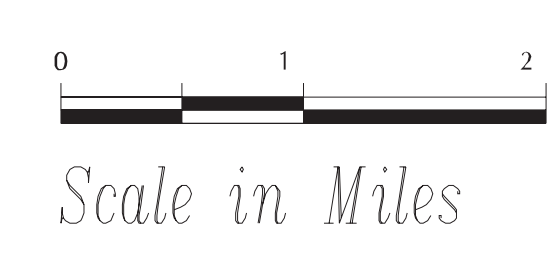
EDR DataMap® - Environmental Atlas

USACE-Moorhead Phase I ESA



Legend

- | | | | | |
|---------------|----------------|------------|-------------------------|--|
| Roads | Waterways | Pipelines | Superfund Sites | Listed Sites |
| Major Roads | Study Boundary | Powerlines | Federal DOD Sites | Earthquake Epicenters (Richter 5 or greater) |
| Contour Lines | Fault Lines | Railroads | Indian Reservations BIA | |
| | Water | | | |



USACE-Moorhead Phase I ESA
Clay, MN

Inquiry Number: 02823075.1r
July 22, 2010

EDR DataMap™ Environmental Atlas™

Thank you for your business.
Please contact EDR at 1-800-352-0050
with any questions or comments.

Disclaimer - Copyright and Trademark Notice

This Report contains certain information obtained from a variety of public and other sources reasonably available to Environmental Data Resources, Inc. It cannot be concluded from this Report that coverage information for the target and surrounding properties does not exist from other sources. **NO WARRANTY EXPRESSED OR IMPLIED, IS MADE WHATSOEVER IN CONNECTION WITH THIS REPORT. ENVIRONMENTAL DATA RESOURCES, INC. SPECIFICALLY DISCLAIMS THE MAKING OF ANY SUCH WARRANTIES, INCLUDING WITHOUT LIMITATION, MERCHANTABILITY OR FITNESS FOR A PARTICULAR USE OR PURPOSE. ALL RISK IS ASSUMED BY THE USER. IN NO EVENT SHALL ENVIRONMENTAL DATA RESOURCES, INC. BE LIABLE TO ANYONE, WHETHER ARISING OUT OF ERRORS OR OMISSIONS, NEGLIGENCE, ACCIDENT OR ANY OTHER CAUSE, FOR ANY LOSS OF DAMAGE, INCLUDING, WITHOUT LIMITATION, SPECIAL, INCIDENTAL, CONSEQUENTIAL, OR EXEMPLARY DAMAGES. ANY LIABILITY ON THE PART OF ENVIRONMENTAL DATA RESOURCES, INC. IS STRICTLY LIMITED TO A REFUND OF THE AMOUNT PAID FOR THIS REPORT.** Purchaser accepts this Report "AS IS". Any analyses, estimates, ratings, environmental risk levels or risk codes provided in this Report are provided for illustrative purposes only, and are not intended to provide, nor should they be interpreted as providing any facts regarding, or prediction or forecast of, any environmental risk for any property. Only a Phase I Environmental Site Assessment performed by an environmental professional can provide information regarding the environmental risk for any property. Additionally, the information provided in this Report is not to be construed as legal advice.

Copyright 2006 by Environmental Data Resources, Inc. All rights reserved. Reproduction in any media or format, in whole or in part, of any report or map of Environmental Data Resources, Inc., or its affiliates, is prohibited without prior written permission.

EDR and its logos (including Sanborn and Sanborn Map) are trademarks of Environmental Data Resources, Inc. or its affiliates. All other trademarks used herein are the property of their respective owners.

FOCUS MAP SUMMARY

<u>Database</u>	<u>Total Plotted</u>
<u>FEDERAL RECORDS</u>	
NPL	0
Proposed NPL	0
Delisted NPL	0
NPL LIENS	0
CERCLIS	0
CERC-NFRAP	0
LIENS 2	0
CORRACTS	0
RCRA-TSDF	0
RCRA-LQG	0
RCRA-SQG	0
RCRA-CESQG	1
RCRA-NonGen	0
US ENG CONTROLS	0
US INST CONTROL	0
ERNS	0
HMIRS	0
DOT OPS	0
US CDL	0
US BROWNFIELDS	0
DOD	0
FUDS	0
LUCIS	0
CONSENT	0
ROD	0
UMTRA	0
DEBRIS REGION 9	0
ODI	0
MINES	0
TRIS	0
TSCA	0
FTTS	0
HIST FTTS	0
SSTS	0
ICIS	0
PADS	0
MLTS	0
RADINFO	0
FINDS	0
RAATS	0
FEMA UST	0
SCRD DRYCLEANERS	0
COAL ASH DOE	0
US HIST CDL	0
COAL ASH EPA	0
PCB TRANSFORMER	0
FEDERAL FACILITY	0
<u>STATE AND LOCAL RECORDS</u>	
ND SHWS	N/A

FOCUS MAP SUMMARY

<u>Database</u>	<u>Total Plotted</u>
MN SHWS	N/A
MN PLP	0
MN SRS	0
MN DEL PLP	0
ND SWF/LF	0
MN SWF/LF	0
MN LS	0
MN LCP	0
ND LUST	0
MN LUST	1
ND UST	0
MN UST	0
MN LAST	1
ND AST	0
MN LIENS	0
MN AST	0
MN BULK	1
MN SPILLS	1
MN AGSPILLS	1
MN INST CONTROL	0
MN VIC	0
ND DRYCLEANERS	0
MN DRYCLEANERS	0
ND BROWNFIELDS	0
MN BROWNFIELDS	0
ND CDL	0
MN ENF	0
MN CDL	0
MN HWS Permit	0
ND AIRS	0
MN AIRS	1
MN TIER 2	0
MN MDA LIS	0
MN COAL ASH	0
MN UNPERM LF	0
 <u>TRIBAL RECORDS</u>	
INDIAN RESERV	0
INDIAN ODI	0
INDIAN LUST	0
INDIAN UST	0
INDIAN VCP	0
 <u>EDR PROPRIETARY RECORDS</u>	
Manufactured Gas Plants	0

NOTES:

Sites may be listed in more than one database

N/A = This State does not maintain a SHWS list. See the Federal CERCLIS list.

EXECUTIVE SUMMARY

TARGET PROPERTY INFORMATION

ADDRESS

CLAY, MN
KURTZ, ND 56560

DATABASES WITH NO MAPPED SITES

No mapped sites were found in EDR's search of available ("reasonably ascertainable ") government records within the requested search area for the following databases:

FEDERAL RECORDS

NPL	National Priority List
Proposed NPL	Proposed National Priority List Sites
Delisted NPL	National Priority List Deletions
NPL LIENS	Federal Superfund Liens
CERCLIS	Comprehensive Environmental Response, Compensation, and Liability Information System
CERC-NFRAP	CERCLIS No Further Remedial Action Planned
LIENS 2	CERCLA Lien Information
CORRACTS	Corrective Action Report
RCRA-TSDF	RCRA - Treatment, Storage and Disposal
RCRA-LQG	RCRA - Large Quantity Generators
RCRA-SQG	RCRA - Small Quantity Generators
RCRA-NonGen	RCRA - Non Generators
US ENG CONTROLS	Engineering Controls Sites List
US INST CONTROL	Sites with Institutional Controls
ERNS	Emergency Response Notification System
HMIRS	Hazardous Materials Information Reporting System
DOT OPS	Incident and Accident Data
US CDL	Clandestine Drug Labs
US BROWNFIELDS	A Listing of Brownfields Sites
DOD	Department of Defense Sites
FUDS	Formerly Used Defense Sites
LUCIS	Land Use Control Information System
CONSENT	Superfund (CERCLA) Consent Decrees
ROD	Records Of Decision
UMTRA	Uranium Mill Tailings Sites
DEBRIS REGION 9	Torres Martinez Reservation Illegal Dump Site Locations
ODI	Open Dump Inventory
MINES	Mines Master Index File
TRIS	Toxic Chemical Release Inventory System
TSCA	Toxic Substances Control Act
FTTS	FIFRA/ TSCA Tracking System - FIFRA (Federal Insecticide, Fungicide, & Rodenticide Act)/TSCA (Toxic Substances Control Act)
HIST FTTS	FIFRA/TSCA Tracking System Administrative Case Listing
SSTS	Section 7 Tracking Systems
ICIS	Integrated Compliance Information System

EXECUTIVE SUMMARY

PADS.....	PCB Activity Database System
MLTS.....	Material Licensing Tracking System
RADINFO.....	Radiation Information Database
FINDS.....	Facility Index System/Facility Registry System
RAATS.....	RCRA Administrative Action Tracking System
FEMA UST.....	Underground Storage Tank Listing
SCRD DRYCLEANERS.....	State Coalition for Remediation of Drycleaners Listing
COAL ASH DOE.....	Sleam-Electric Plan Operation Data
US HIST CDL.....	National Clandestine Laboratory Register
COAL ASH EPA.....	Coal Combustion Residues Surface Impoundments List
PCB TRANSFORMER.....	PCB Transformer Registration Database
FEDERAL FACILITY.....	Federal Facility Site Information listing

STATE AND LOCAL RECORDS

ND SHWS.....	This state does not maintain a SHWS list. See the Federal CERCLIS list and Federal NPL list.
MN SHWS.....	Superfund Site Information Listing
MN PLP.....	Permanent List of Priorities
MN SRS.....	Site Remediation Section Database
MN DEL PLP.....	Delisted Permanent List of Priorities
ND SWF/LF.....	Solid Waste Landfills/Special Use Landfills
MN SWF/LF.....	Permitted Solid Waste Disposal Facilities
MN LS.....	List of Sites
MN LCP.....	Closed Landfills Priority List
ND LUST.....	Leaking Underground Storage Tank List
ND UST.....	Underground Storage Tank Data
MN UST.....	Underground Storage Tank Database
ND AST.....	Aboveground Storage Tank Listing
MN LIENS.....	Environmental Liens
MN AST.....	Aboveground Storage Tanks
MN INST CONTROL.....	Site Remediation Section Database
MN VIC.....	Voluntary Investigation and Cleanup Program
ND DRYCLEANERS.....	Drycleaner Facility Listing
MN DRYCLEANERS.....	Registered Drycleaning Facilities
ND BROWNFIELDS.....	List of Brownfields Sites
MN BROWNFIELDS.....	Petroleum Brownfields Program Sites
ND CDL.....	Clandestine Drug Lab Location Listing
MN ENF.....	Generators Associated with Enforcement Logs
MN CDL.....	Clandestine Drug Labs
MN HWS Permit.....	Active TSD Facilities
ND AIRS.....	Permitted Airs Facility Listing
MN TIER 2.....	Tier 2 Facility Listing
MN MDA LIS.....	Licensing Information System Database Listing
MN COAL ASH.....	Coal Ash Disposal Site Listing
MN UNPERM LF.....	Unpermitted Facilities

TRIBAL RECORDS

INDIAN RESERV.....	Indian Reservations
INDIAN ODI.....	Report on the Status of Open Dumps on Indian Lands
INDIAN LUST.....	Leaking Underground Storage Tanks on Indian Land
INDIAN UST.....	Underground Storage Tanks on Indian Land
INDIAN VCP.....	Voluntary Cleanup Priority Listing

EDR PROPRIETARY RECORDS

Manufactured Gas Plants.....	EDR Proprietary Manufactured Gas Plants
------------------------------	---

EXECUTIVE SUMMARY

SURROUNDING SITES: SEARCH RESULTS

Surrounding sites were identified.

The Map ID column refers to the Map ID-Focus Map(s) of the listed site.

Sites listed in ***bold italics*** are in multiple databases.

Unmappable (orphan) sites are not considered in the foregoing analysis.

FEDERAL RECORDS

RCRA-CESQG: RCRAInfo is EPA's comprehensive information system, providing access to data supporting the Resource Conservation and Recovery Act (RCRA) of 1976 and the Hazardous and Solid Waste Amendments (HSWA) of 1984. The database includes selective information on sites which generate, transport, store, treat and/or dispose of hazardous waste as defined by the Resource Conservation and Recovery Act (RCRA). Conditionally exempt small quantity generators (CESQGs) generate less than 100 kg of hazardous waste, or less than 1 kg of acutely hazardous waste per month.

A review of the RCRA-CESQG list, as provided by EDR, and dated 02/17/2010 has revealed that there is 1 RCRA-CESQG site within the searched area.

<u>Site</u>	<u>Address</u>	<u>Map ID</u>
AGGREGATE INDUSTRIES INC - DIL	HIGHWAY 10 E	2-15

STATE AND LOCAL RECORDS

MN LUST: The Leaking Underground Storage Tank Incident Reports contain an inventory of reported leaking underground storage tank incidents. The data come from the Minnesota Pollution Control Agency's Leak Sites list.

A review of the MN LUST list, as provided by EDR, and dated 04/15/2010 has revealed that there is 1 MN LUST site within the searched area.

<u>Site</u>	<u>Address</u>	<u>Map ID</u>
BURLINGTON NORTHERN SANTA FE D	(9000 GAL UST WASTE OIL	3-15

MN LAST: A listing of leaking aboveground storage tanks.

A review of the MN LAST list, as provided by EDR, has revealed that there is 1 MN LAST site within the searched area.

<u>Site</u>	<u>Address</u>	<u>Map ID</u>
LILEKS OIL Complete Site Closed Date: 05/11/2001 00:00:00	COUNTY ROAD 78 / MARI	4-15

EXECUTIVE SUMMARY

MN BULK: Facilities that use pesticides or fertilizers. The data come from the Minnesota Department of Agriculture.

A review of the MN BULK list, as provided by EDR, has revealed that there is 1 MN BULK site within the searched area.

<u>Site</u>	<u>Address</u>	<u>Map ID</u>
FARMERS ELEVATOR - KRAGNES	9749 21ST ST N	1-6

MN SPILLS: This is the Minnesota Pollution Control Agency's Spills Log.

A review of the MN SPILLS list, as provided by EDR, has revealed that there is 1 MN SPILLS site within the searched area.

<u>Site</u>	<u>Address</u>	<u>Map ID</u>
AGGREGATE INDUSTRIES - DILWORT Spill Closure: Response Completed	HWY 10 E	2-15

MN AGSPILLS: Incidents involving agricultural chemicals. The data come from the Minnesota Department of Agriculture.

A review of the MN AGSPILLS list, as provided by EDR, has revealed that there is 1 MN AGSPILLS site within the searched area.

<u>Site</u>	<u>Address</u>	<u>Map ID</u>
HOFF FLYING SERVICE		5-18

MN AIRS: A listing of permitted AIRS facilities.

A review of the MN AIRS list, as provided by EDR, and dated 05/23/2007 has revealed that there is 1 MN AIRS site within the searched area.

<u>Site</u>	<u>Address</u>	<u>Map ID</u>
AGGREGATE INDUSTRIES INC - DIL	HIGHWAY 10 E	2-15

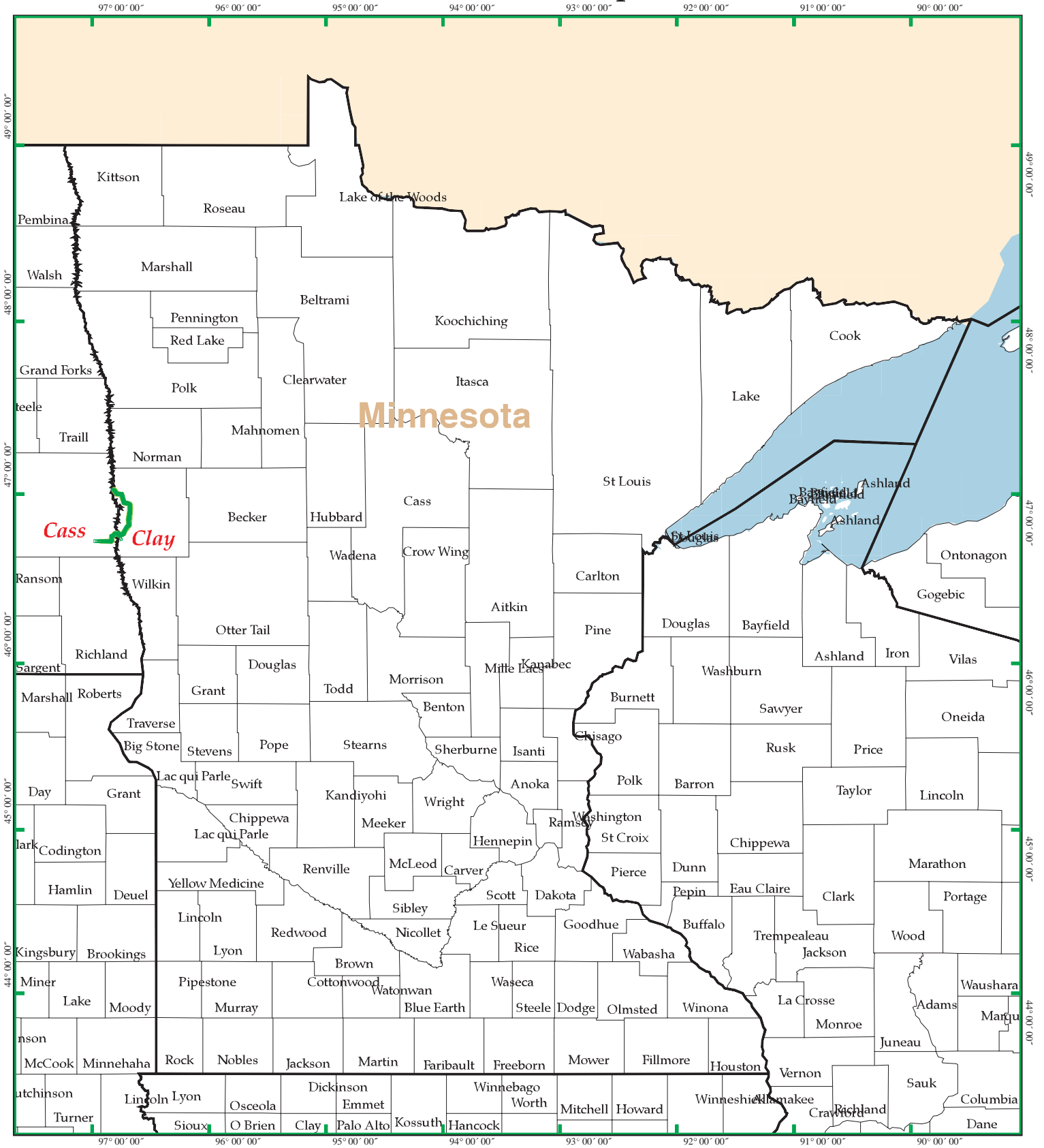
EXECUTIVE SUMMARY

Please refer to the end of the findings report for unmapped orphan sites due to poor or inadequate address information.

Section 1

Overview and Key Map

Overview Map

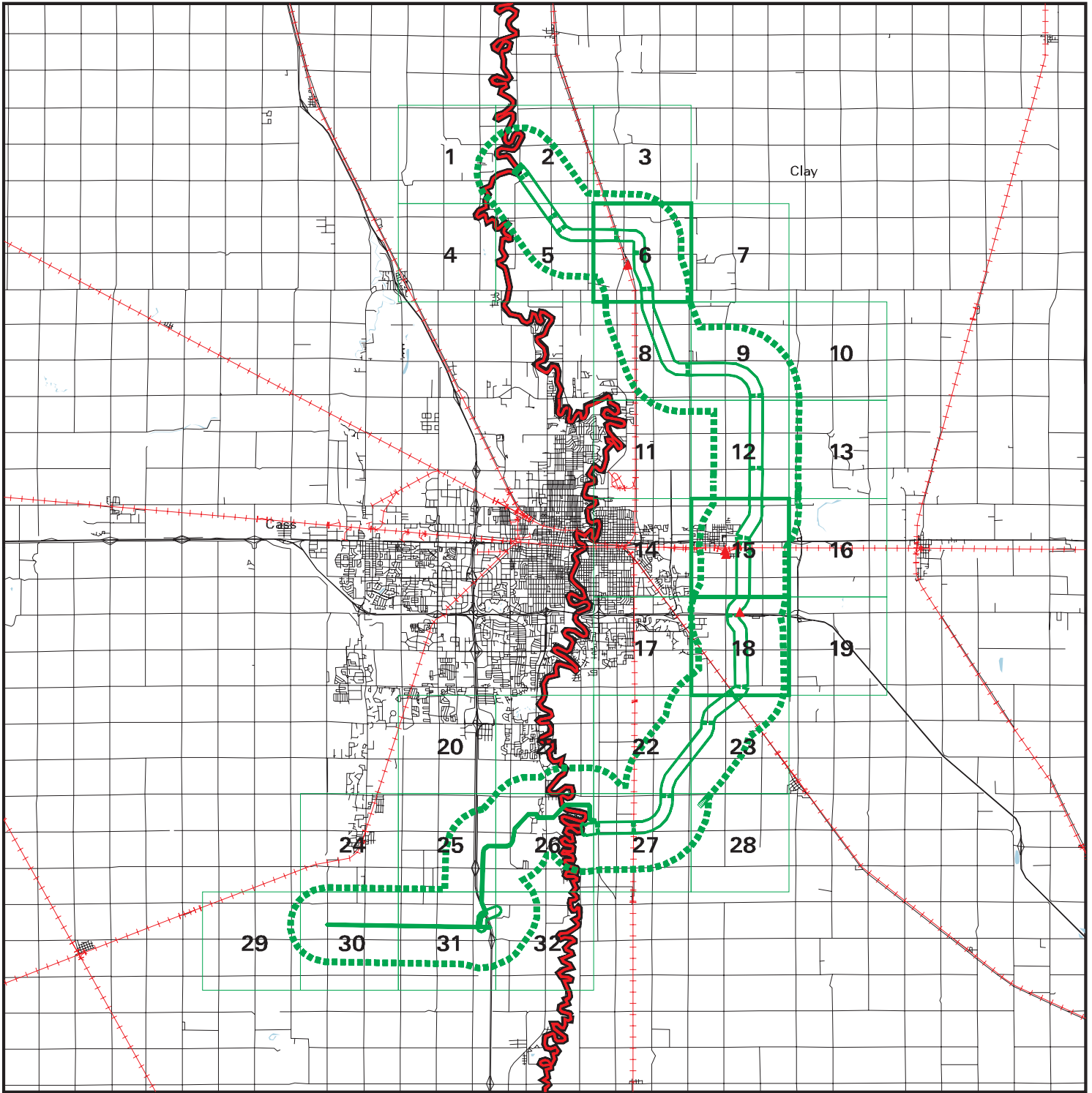


EDR DataMap® - Environmental Atlas

USACE-Moorhead Phase I ESA



Key Map

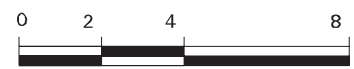


EDR DataMap® - Environmental Atlas

USACE-Moorhead Phase I ESA

Legend

- | | | | | |
|---------------|----------------|-------------------------|-------------------|--------------|
| Roads | Waterways | Powerlines | Water | Listed Sites |
| Major Roads | Railroads | Pipelines | Superfund Sites | |
| Contour Lines | Study Boundary | Fault Lines | Federal DOD Sites | |
| | | Indian Reservations BIA | | |

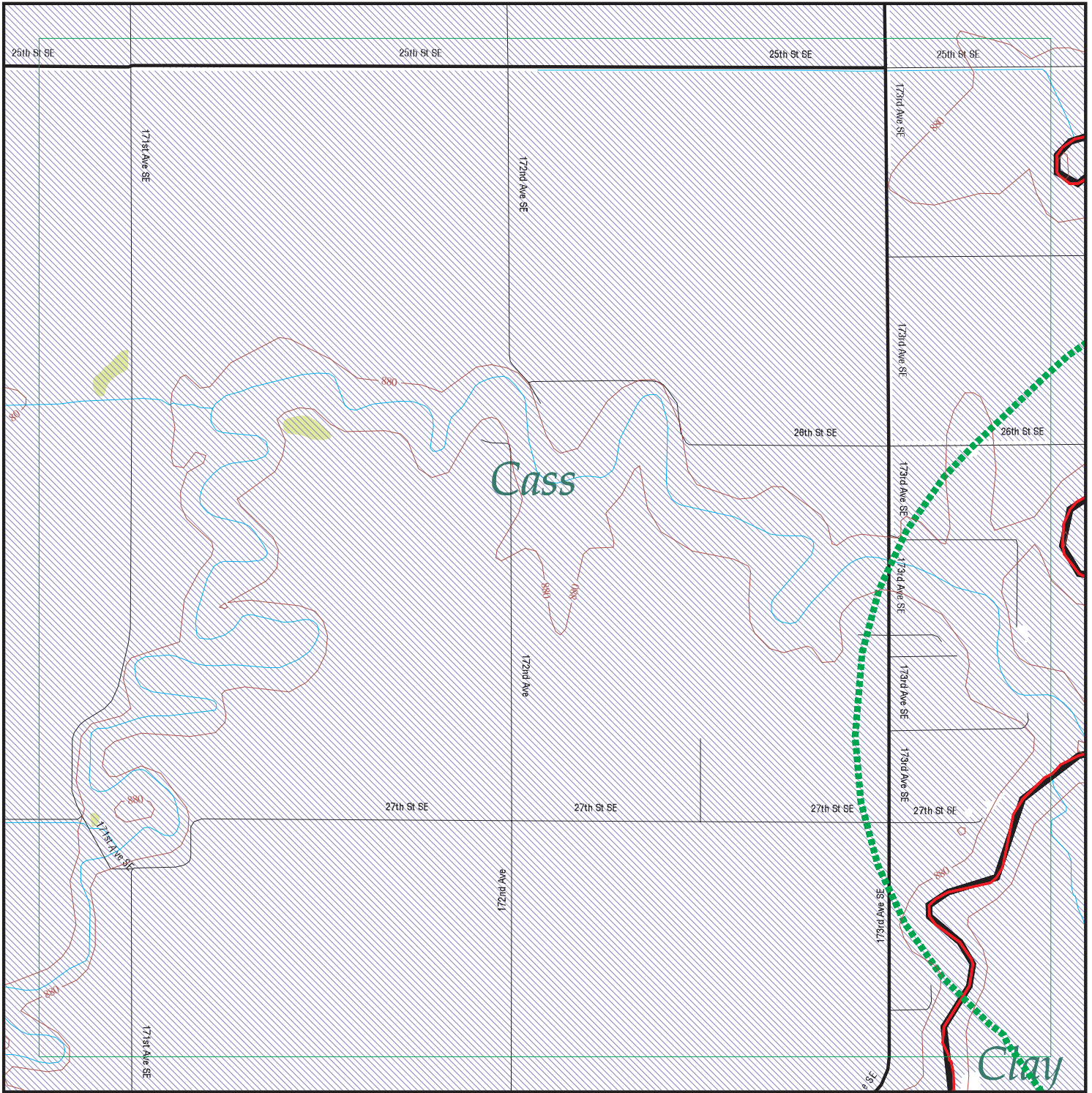


Scale in Miles

Section 2

**Focus Maps and
Findings**

Focus Map 1



EDR DataMap® - Environmental Atlas USACE-Moorhead Phase I ESA

Legend

- | | | | | |
|-----------------------------|--------------------|-------------------------|-------------------|---------------------|
| Roads | Waterways | Powerlines | Water | Listed Sites |
| Major Roads | Railroads | Pipelines | Superfund Sites | Sensitive Receptors |
| Contour Lines | Study Boundary | Fault Lines | Federal DOD Sites | |
| National Wetlands Inventory | 100-Yr Flood Zones | Indian Reservations BIA | | |

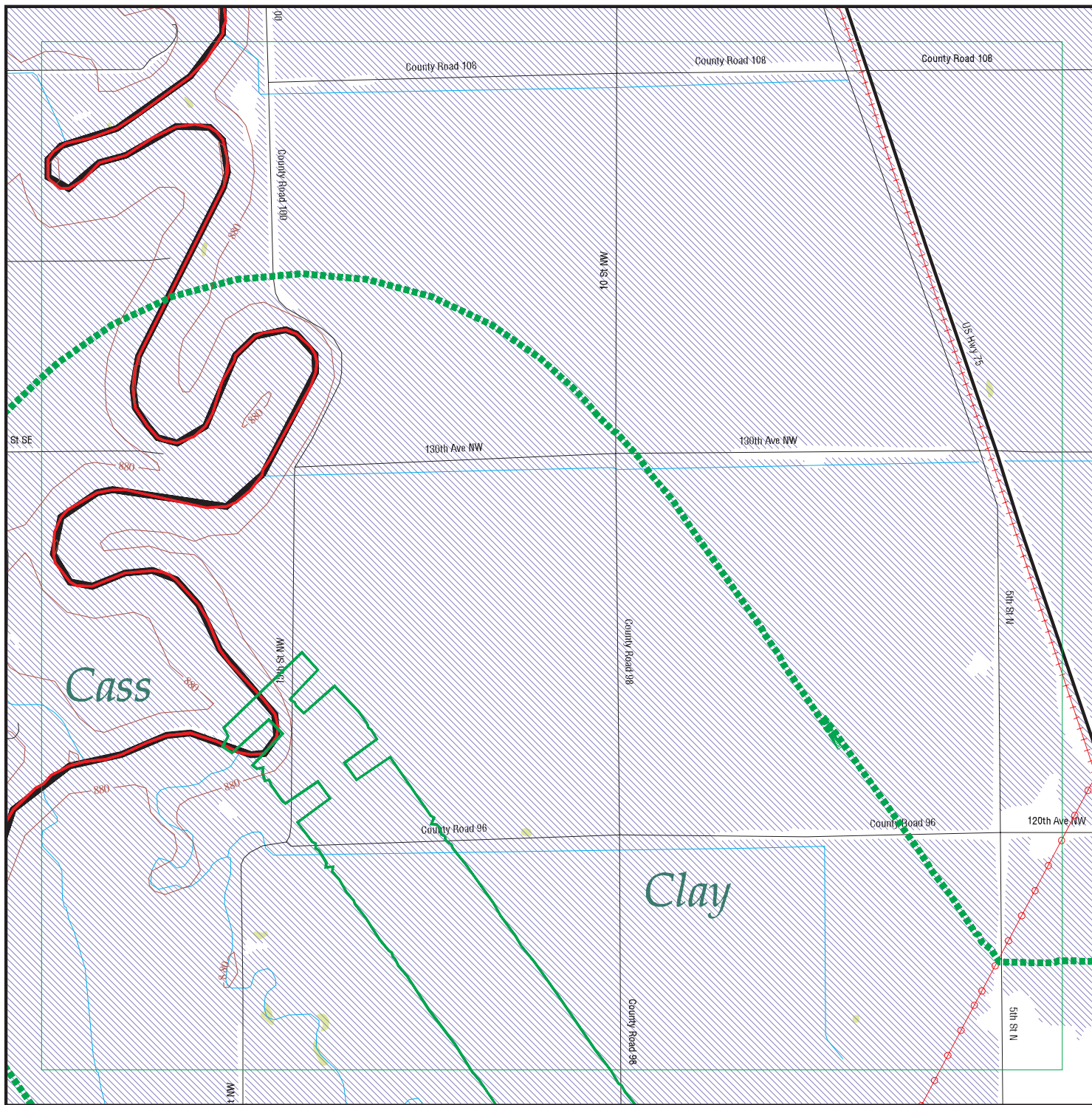


Scale in Miles

FOCUS MAP 1 ORPHAN SUMMARY

City	EDR ID	Site Name	Site Address	Zip	Database(s)
CROOKSTON	S106634928	AMERICAN CRYSTAL SUGAR - SURF IMP - 1	"NORTH OF CSAH 9, ABOUT 1 MILE EAST OF US HWY 75	56560	MN LS
MOORHEAD	1000626391		2727 HWY 10 E	56560	RCRA-NonGen, FINDS, WI MANIFES
MOORHEAD	1004733997		3301 HWY 10 E	56560	RCRA-CESQG, FINDS
MOORHEAD	1004737173		2809 HWY 10 E	56560	RCRA-CESQG, FINDS
MOORHEAD	1010415573	SIMPLOT J R	RT 2	56560	RCRA-NonGen
MOORHEAD	1000205451		1217 HWY 231 S	56560	RCRA-NonGen, FINDS
MOORHEAD	A100025765	TOWN & COUNTRY OIL	26TH ST	56560	MN AST
MOORHEAD	1004727357		HWY 75 S	56560	RCRA-NonGen
MOORHEAD	1000277073		HWY 75 S	56560	RCRA-NonGen, FINDS
MOORHEAD	1000285165		HWY 75 N	56560	RCRA-NonGen, FINDS, MN UST
MOORHEAD	1005203570	RED RIVER TRAILS	HWY 75 S	56560	MN UST
MOORHEAD	1011917303	STONEMILL ESTATES STORM POND - PHASE 2	ADDRESS UNKNOWN	56560	FINDS
MOORHEAD	1010564824	MENARDS - MOORHEAD	3000 27TH AVE S	56560	RCRA-CESQG
MOORHEAD	1012134714	OAKPORT FLOOD MITIGATION PHASE 3A	SEE LOCATION DESCRIPTION	56560	FINDS
MOORHEAD	1012086636	HORIZON SHORES 5TH PHASE 1 - MOORHEAD	SEE LOCATION DESCRIPTION	56560	FINDS
MOORHEAD	1011428893	BROOKDALE AREA PHASE 1	SEE LOCATION DESCRIPTION	56560	FINDS

Focus Map 2

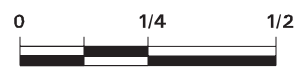


EDR DataMap® - Environmental Atlas

USACE-Moorhead Phase I ESA

Legend

- | | | | | |
|-----------------------------|--------------------|-------------------------|-------------------|---------------------|
| Roads | Waterways | Powerlines | Water | Listed Sites |
| Major Roads | Railroads | Pipelines | Superfund Sites | Sensitive Receptors |
| Contour Lines | Study Boundary | Fault Lines | Federal DOD Sites | |
| National Wetlands Inventory | 100-Yr Flood Zones | Indian Reservations BIA | | |

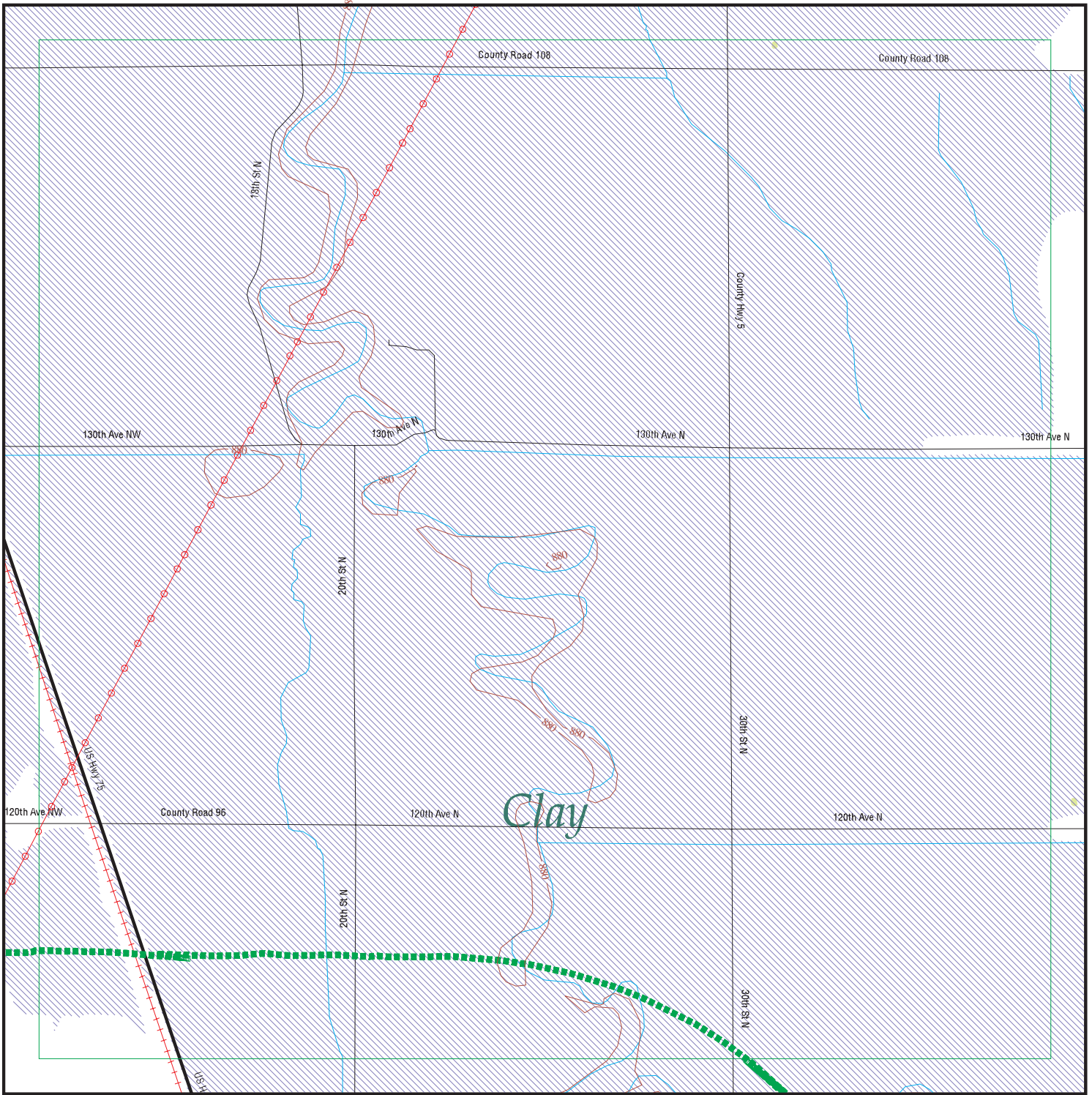


Scale in Miles

FOCUS MAP 2 ORPHAN SUMMARY

City	EDR ID	Site Name	Site Address	Zip	Database(s)
CROOKSTON	S106634928	AMERICAN CRYSTAL SUGAR - SURF IMP - 1	"NORTH OF CSAH 9, ABOUT 1 MILE EAST OF US HWY 75	56560	MN LS
GEORGETOWN	A100208055	FEVIG OIL CO INC BULK PLANT	HWY 75 N	56546	MN AST
GEORGETOWN	S107846646	HIGHWAY 75 AUTO SALVAGE	13410 HWY 75	56546	MN LAST
GEORGETOWN	1012130609	2009 PHASE 1 DON PINGREE RING DIKE	329 200TH AVE NW	56546	FINDS
GEORGETOWN	S107042205	BRANTNER PBR	SEE LOCATION DESCRIPTION	56546	MN SWF/LF
MOORHEAD	1000626391		2727 HWY 10 E	56560	RCRA-NonGen, FINDS, WI MANIFES'
MOORHEAD	1004733997		3301 HWY 10 E	56560	RCRA-CESQG, FINDS
MOORHEAD	1004737173		2809 HWY 10 E	56560	RCRA-CESQG, FINDS
MOORHEAD	1003871965		15TH AVE E	56560	CERC-NFRAP
MOORHEAD	1010415573	SIMPLOT J R	RT 2	56560	RCRA-NonGen
MOORHEAD	1000205451		1217 HWY 231 S	56560	RCRA-NonGen, FINDS
MOORHEAD	A100025765	TOWN & COUNTRY OIL	26TH ST	56560	MN AST
MOORHEAD	1004727357		HWY 75 S	56560	RCRA-NonGen
MOORHEAD	1000277073		HWY 75 S	56560	RCRA-NonGen, FINDS
MOORHEAD	1000285165		HWY 75 N	56560	RCRA-NonGen, FINDS, MN UST
MOORHEAD	1005203570	RED RIVER TRAILS	HWY 75 S	56560	MN UST
MOORHEAD	1011917303	STONEMILL ESTATES STORM POND - PHASE 2	ADDRESS UNKNOWN	56560	FINDS
MOORHEAD	1012134714	OAKPORT FLOOD MITIGATION PHASE 3A	SEE LOCATION DESCRIPTION	56560	FINDS
MOORHEAD	1012086636	HORIZON SHORES 5TH PHASE 1 - MOORHEAD	SEE LOCATION DESCRIPTION	56560	FINDS
MOORHEAD	1011428893	BROOKDALE AREA PHASE 1	SEE LOCATION DESCRIPTION	56560	FINDS

Focus Map 3

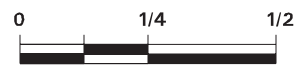


EDR DataMap® - Environmental Atlas

USACE-Moorhead Phase I ESA

Legend

- | | | | | |
|-----------------------------|--------------------|-------------------------|-------------------|---------------------|
| Roads | Waterways | Powerlines | Water | Listed Sites |
| Major Roads | Railroads | Pipelines | Superfund Sites | Sensitive Receptors |
| Contour Lines | Study Boundary | Fault Lines | Federal DOD Sites | |
| National Wetlands Inventory | 100-Yr Flood Zones | Indian Reservations BIA | | |

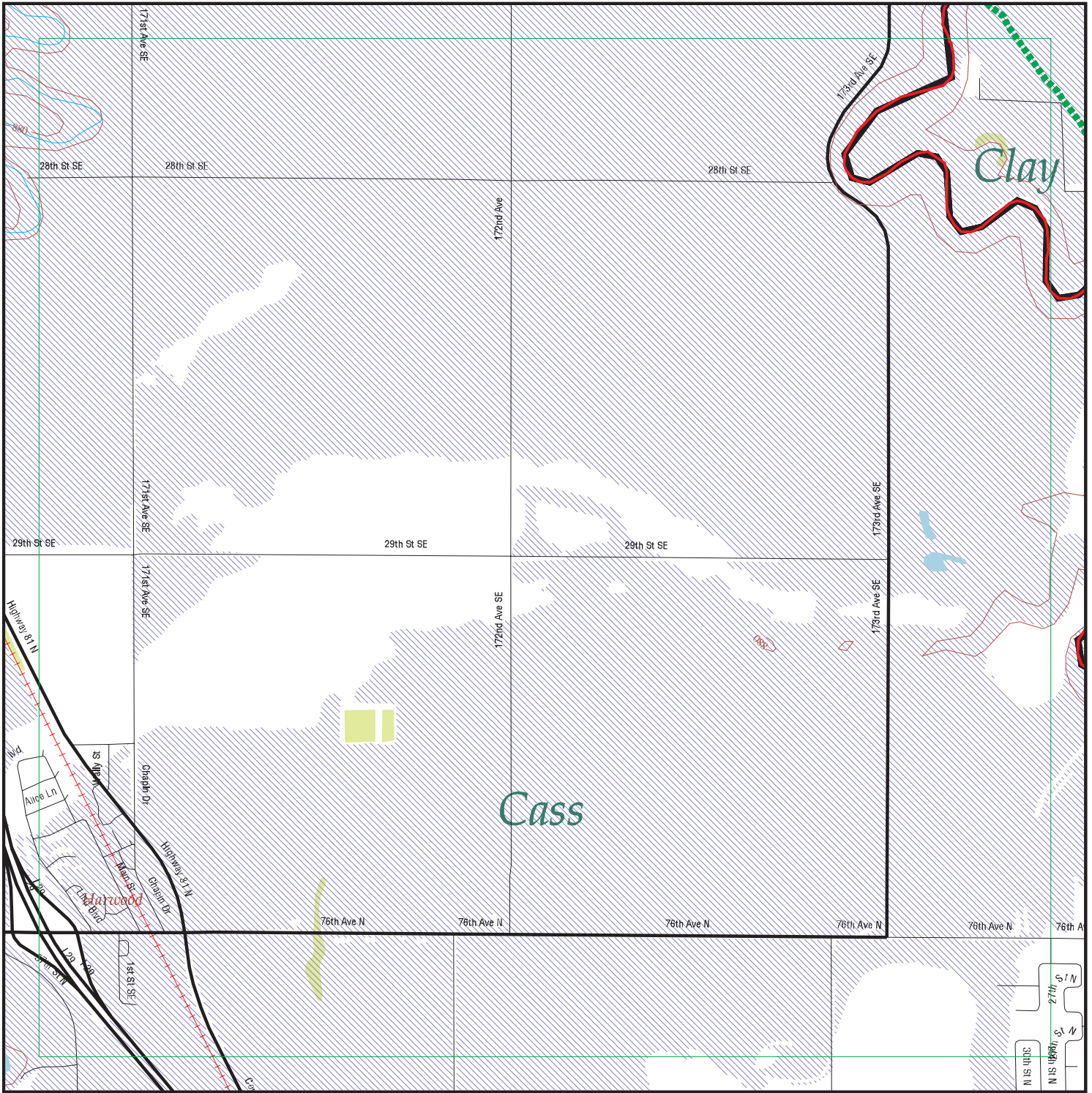


Scale in Miles

FOCUS MAP 3 ORPHAN SUMMARY

City	EDR ID	Site Name	Site Address	Zip	Database(s)
CROOKSTON	S106634928	AMERICAN CRYSTAL SUGAR - SURF IMP - 1	"NORTH OF CSAH 9, ABOUT 1 MILE EAST OF US HWY 75	56560	MN LS
GEORGETOWN	A100208055	FEVIG OIL CO INC BULK PLANT	HWY 75 N	56546	AST
GEORGETOWN	S107846646	HIGHWAY 75 AUTO SALVAGE	13410 HWY 75	56546	LAST
GEORGETOWN	1012130609	2009 PHASE 1 DON PINGREE RING DIKE	329 200TH AVE NW	56546	FINDS
GEORGETOWN	S107042205	BRANTNER PBR	SEE LOCATION DESCRIPTION	56546	SWF/LF
GEORGETOWN	S106815082	MARTIN RENTAL PROPERTY	18307 30TH ST N	56546	LAST
MOORHEAD	1000626391		2727 HWY 10 E	56560	RCRA-NonGen, FINDS, MANIFEST
MOORHEAD	1004733997		3301 HWY 10 E	56560	RCRA-CESQG, FINDS
MOORHEAD	1004737173		2809 HWY 10 E	56560	RCRA-CESQG, FINDS
MOORHEAD	1010415573	SIMPLOT J R	RT 2	56560	RCRA-NonGen
MOORHEAD	1000205451		1217 HWY 231 S	56560	RCRA-NonGen, FINDS
MOORHEAD	1004727357		HWY 75 S	56560	RCRA-NonGen
MOORHEAD	1000277073		HWY 75 S	56560	RCRA-NonGen, FINDS
MOORHEAD	1000285165		HWY 75 N	56560	RCRA-NonGen, FINDS, UST
MOORHEAD	1005203570	RED RIVER TRAILS	HWY 75 S	56560	UST
MOORHEAD	1011917303	STONEMILL ESTATES STORM POND - PHASE 2	ADDRESS UNKNOWN	56560	FINDS
MOORHEAD	1012134714	OAKPORT FLOOD MITIGATION PHASE 3A	SEE LOCATION DESCRIPTION	56560	FINDS
MOORHEAD	1012086636	HORIZON SHORES 5TH PHASE 1 - MOORHEAD	SEE LOCATION DESCRIPTION	56560	FINDS
MOORHEAD	1011428893	BROOKDALE AREA PHASE 1	SEE LOCATION DESCRIPTION	56560	FINDS
MOORHEAD	S105914959	MOTSCHENEACHER RESIDENCE	519 20TH ST	56560	LAST

Focus Map 4



EDR DataMap® - Environmental Atlas USACE-Moorhead Phase I ESA

Legend

- | | | | | |
|-----------------------------|--------------------|-------------------------|-------------------|---------------------|
| Roads | Waterways | Powerlines | Water | Listed Sites |
| Major Roads | Railroads | Pipelines | Superfund Sites | Sensitive Receptors |
| Contour Lines | Study Boundary | Fault Lines | Federal DOD Sites | |
| National Wetlands Inventory | 100-Yr Flood Zones | Indian Reservations BIA | | |

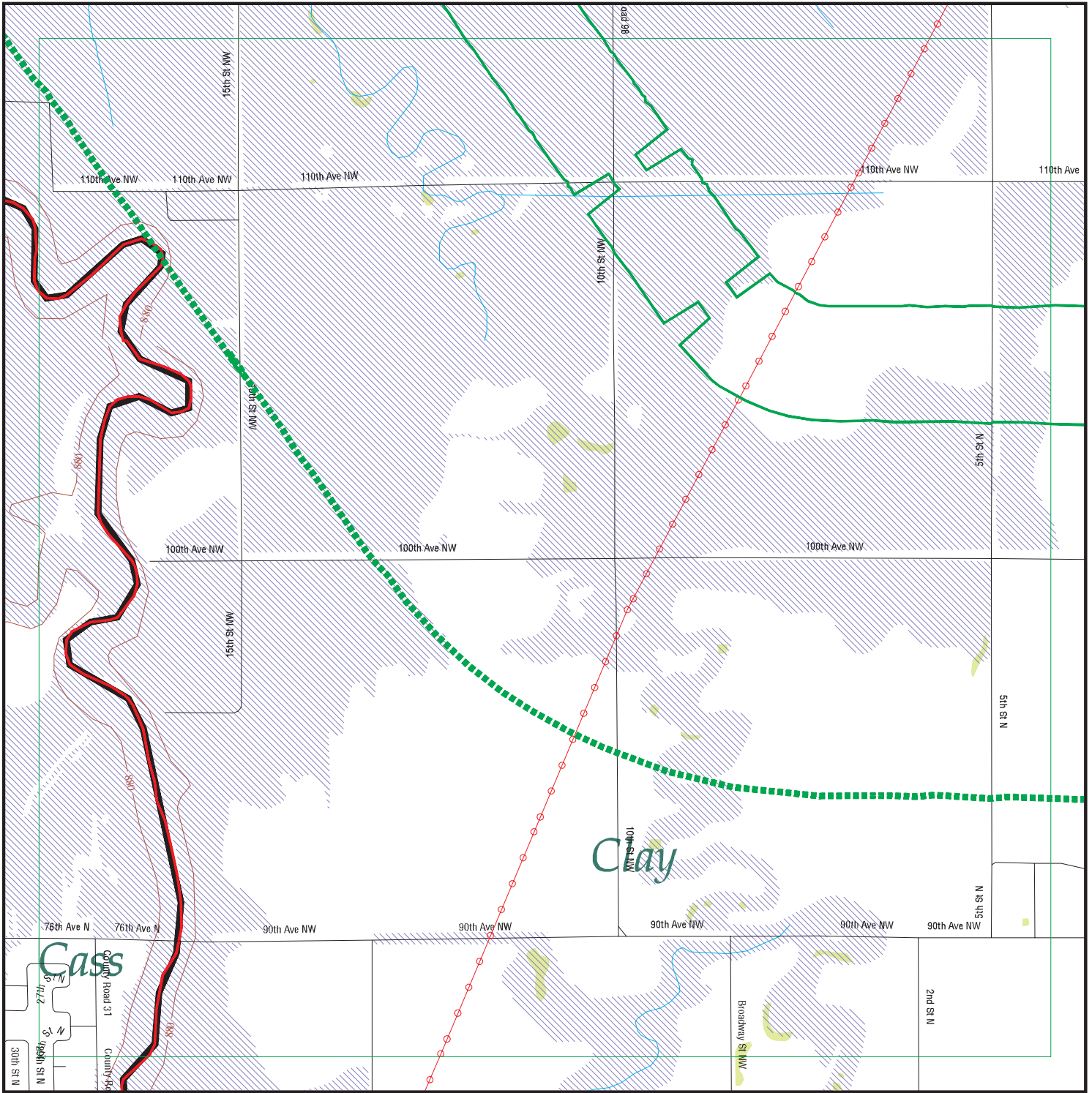


Scale in Miles

FOCUS MAP 4 ORPHAN SUMMARY

City	EDR ID	Site Name	Site Address	Zip	Database(s)
CROOKSTON	S106634928	AMERICAN CRYSTAL SUGAR - SURF IMP - 1	"NORTH OF CSAH 9, ABOUT 1 MILE EAST OF US HWY 75	56560	MN LS
FARGO	1008930133	DAKOTA PARK I & II APTS.	1001ST & 1011 18TH ST N	58102	FINDS
FARGO	1005416945		5001 HWY 81 N	58102	RCRA-CESQG, FINDS, WI MANIFEST
MOORHEAD	1000626391		2727 HWY 10 E	56560	RCRA-NonGen, FINDS, WI MANIFEST
MOORHEAD	1004733997		3301 HWY 10 E	56560	RCRA-CESQG, FINDS
MOORHEAD	1004737173		2809 HWY 10 E	56560	RCRA-CESQG, FINDS
MOORHEAD	1010415573	SIMPLOT J R	RT 2	56560	RCRA-NonGen
MOORHEAD	1000205451		1217 HWY 231 S	56560	RCRA-NonGen, FINDS
MOORHEAD	1004727357		HWY 75 S	56560	RCRA-NonGen
MOORHEAD	1000277073		HWY 75 S	56560	RCRA-NonGen, FINDS
MOORHEAD	1000285165		HWY 75 N	56560	RCRA-NonGen, FINDS, MN UST
MOORHEAD	1005203570	RED RIVER TRAILS	HWY 75 S	56560	MN UST
MOORHEAD	1011917303	STONEMILL ESTATES STORM POND - PHASE 2	ADDRESS UNKNOWN	56560	FINDS
MOORHEAD	S108762171	AGGREGATE INDUSTRIES	1515 1ST AVE N	56560	MN SRS, MN VIC
MOORHEAD	1010564824	MENARDS - MOORHEAD	3000 27TH AVE S	56560	RCRA-CESQG
MOORHEAD	1011860325	MINNKOTA	1321 1ST AVE N	56560	US BROWNFIELDS
MOORHEAD	S106851916	AGGREGATE MOORHEAD READY MIX	1619 1ST AVE N	56560	MN SRS, MN LS, MN VIC
MOORHEAD	S106547447	BOBS STANDARD SERVICE/AMOCO	1036 1ST AVE N	56560	MN LUST
MOORHEAD	1009399207	ANTIFREEZE RECOVERY INC	1217 MAIN ST SE	56560	RCRA-CESQG
MOORHEAD	1011860332	VFW - POST 1223	2201 1ST NORTH AVE	56560	US BROWNFIELDS
MOORHEAD	1012134714	OAKPORT FLOOD MITIGATION PHASE 3A	SEE LOCATION DESCRIPTION	56560	FINDS
MOORHEAD	1012086636	HORIZON SHORES 5TH PHASE 1 - MOORHEAD	SEE LOCATION DESCRIPTION	56560	FINDS
MOORHEAD	1011428893	BROOKDALE AREA PHASE 1	SEE LOCATION DESCRIPTION	56560	FINDS
MOORHEAD	1008882388	CHROMAN GODS	2207 29TH ST S	56560	RCRA-NonGen

Focus Map 5

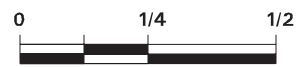


EDR DataMap® - Environmental Atlas

USACE-Moorhead Phase I ESA

Legend

- | | | | | |
|-----------------------------|--------------------|-------------------------|-------------------|---------------------|
| Roads | Waterways | Powerlines | Water | Listed Sites |
| Major Roads | Railroads | Pipelines | Superfund Sites | Sensitive Receptors |
| Contour Lines | Study Boundary | Fault Lines | Federal DOD Sites | |
| National Wetlands Inventory | 100-Yr Flood Zones | Indian Reservations BIA | | |

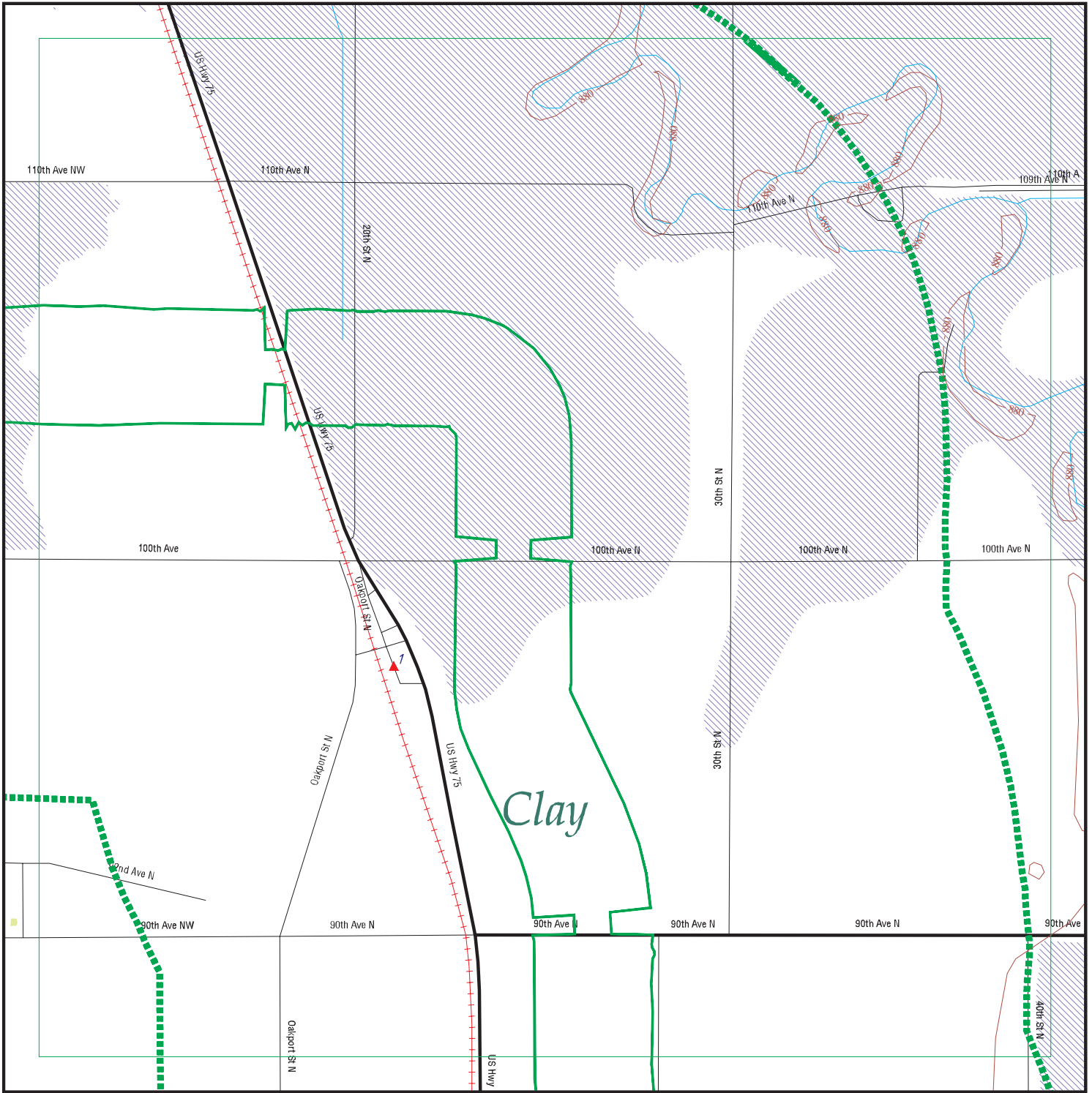


Scale in Miles

FOCUS MAP 5 ORPHAN SUMMARY

City	EDR ID	Site Name	Site Address	Zip	Database(s)
CROOKSTON	S106634928	AMERICAN CRYSTAL SUGAR - SURF IMP - 1	"NORTH OF CSAH 9, ABOUT 1 MILE EAST OF US HWY 75	56560	MN LS
FARGO	1008930133	DAKOTA PARK I & II APTS.	1001ST & 1011 18TH ST N	58102	FINDS
FARGO	1005416945		5001 HWY 81 N	58102	RCRA-CESQG, FINDS, WI MANIFEST
MOORHEAD	1000626391		2727 HWY 10 E	56560	RCRA-NonGen, FINDS, WI MANIFEST
MOORHEAD	1004733997		3301 HWY 10 E	56560	RCRA-CESQG, FINDS
MOORHEAD	1004737173		2809 HWY 10 E	56560	RCRA-CESQG, FINDS
MOORHEAD	1003871965		15TH AVE E	56560	CERC-NFRAP
MOORHEAD	1010415573	SIMPLOT J R	RT 2	56560	RCRA-NonGen
MOORHEAD	1000205451		1217 HWY 231 S	56560	RCRA-NonGen, FINDS
MOORHEAD	1004727357		HWY 75 S	56560	RCRA-NonGen
MOORHEAD	1000277073		HWY 75 S	56560	RCRA-NonGen, FINDS
MOORHEAD	1000285165		HWY 75 N	56560	RCRA-NonGen, FINDS, MN UST
MOORHEAD	1005203570	RED RIVER TRAILS	HWY 75 S	56560	MN UST
MOORHEAD	1011917303	STONEMILL ESTATES STORM POND - PHASE 2	ADDRESS UNKNOWN	56560	FINDS
MOORHEAD	1010564824	MENARDS - MOORHEAD	3000 27TH AVE S	56560	RCRA-CESQG
MOORHEAD	1012134714	OAKPORT FLOOD MITIGATION PHASE 3A	SEE LOCATION DESCRIPTION	56560	FINDS
MOORHEAD	1012086636	HORIZON SHORES 5TH PHASE 1 - MOORHEAD	SEE LOCATION DESCRIPTION	56560	FINDS
MOORHEAD	1011428893	BROOKDALE AREA PHASE 1	SEE LOCATION DESCRIPTION	56560	FINDS
MOORHEAD	1008882388	CHROMAN GODS	2207 29TH ST S	56560	RCRA-NonGen

Focus Map 6

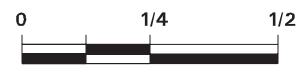


EDR DataMap® - Environmental Atlas

USACE-Moorhead Phase I ESA

Legend

- | | | | | |
|-----------------------------|--------------------|-------------------------|-------------------|---------------------|
| Roads | Waterways | Powerlines | Water | Listed Sites |
| Major Roads | Railroads | Pipelines | Superfund Sites | Sensitive Receptors |
| Contour Lines | Study Boundary | Fault Lines | Federal DOD Sites | |
| National Wetlands Inventory | 100-Yr Flood Zones | Indian Reservations BIA | | |



Scale in Miles

FOCUS MAP 6 SUMMARY

<u>Database</u>	<u>Total Plotted</u>
<u>FEDERAL RECORDS</u>	
NPL	0
Proposed NPL	0
Delisted NPL	0
NPL LIENS	0
CERCLIS	0
CERC-NFRAP	0
LIENS 2	0
CORRACTS	0
RCRA-TSDF	0
RCRA-LQG	0
RCRA-SQG	0
RCRA-CESQG	0
RCRA-NonGen	0
US ENG CONTROLS	0
US INST CONTROL	0
ERNS	0
HMIRS	0
DOT OPS	0
US CDL	0
US BROWNFIELDS	0
DOD	0
FUDS	0
LUCIS	0
CONSENT	0
ROD	0
UMTRA	0
ODI	0
DEBRIS REGION 9	0
MINES	0
TRIS	0
TSCA	0
FTTS	0
HIST FTTS	0
SSTS	0
ICIS	0
PADS	0
MLTS	0
RADINFO	0
FINDS	0
RAATS	0
FEMA UST	0
COAL ASH DOE	0
FEDERAL FACILITY	0
US HIST CDL	0
SCRD DRYCLEANERS	0
COAL ASH EPA	0
PCB TRANSFORMER	0
<u>STATE AND LOCAL RECORDS</u>	
SHWS	0

FOCUS MAP 6 SUMMARY

<u>Database</u>	<u>Total Plotted</u>
MN PLP	0
SRS	0
MN DEL PLP	0
SWF/LF	0
MN LS	0
LCP	0
LUST	0
UST	0
LAST	0
LIENS	0
AST	0
BULK	1
SPIILLS	0
AGSPILLS	0
INST CONTROL	0
VIC	0
DRYCLEANERS	0
BROWNFIELDS	0
ENF	0
CDL	0
MN HWS Permit	0
AIRS	0
TIER 2	0
MDA LIS	0
UNPERM LF	0
COAL ASH	0
 <u>TRIBAL RECORDS</u>	
INDIAN RESERV	0
INDIAN ODI	0
INDIAN LUST	0
INDIAN UST	0
INDIAN VCP	0
 <u>EDR PROPRIETARY RECORDS</u>	
Manufactured Gas Plants	0

NOTES:

Sites may be listed in more than one database

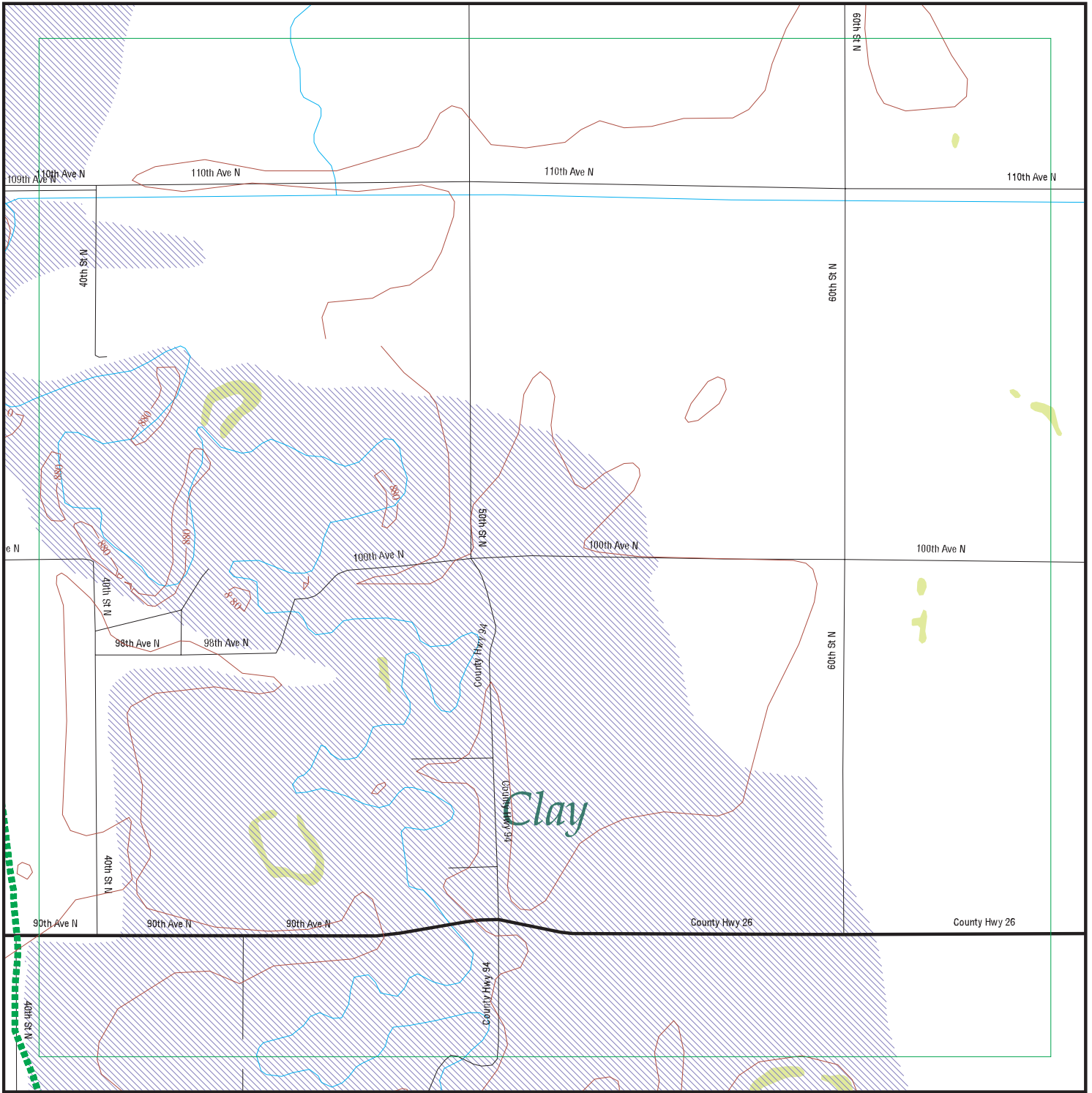
MAP FINDINGS
FOCUS MAP 6

<u>Map ID</u>	<u>Site</u>	<u>Database(s)</u>	<u>EPA ID Number</u>
1	FARMERS ELEVATOR - KRAGNES 9749 21ST ST N MOORHEAD, MN 56560 MN BULK: Facility Type: BULK PESTICIDE/FERTILIZER STORAGE PERMIT Facility Address 2: Not reported Facility Phone: -- License Number: 20075365 Relationship: PERMIT HOLDER Initial Date: 08/28/2002 Starts: 08/28/2002 Ends: Ongoing	BULK	1005090158 N/A

FOCUS MAP 6 ORPHAN SUMMARY

City	EDR ID	Site Name	Site Address	Zip	Database(s)
CROOKSTON	S106634928	AMERICAN CRYSTAL SUGAR - SURF IMP - 1	"NORTH OF CSAH 9, ABOUT 1 MILE EAST OF US HWY 75	56560	MN LS
MOORHEAD	1000626391		2727 HWY 10 E	56560	RCRA-NonGen, FINDS, MANIFEST
MOORHEAD	1004733997		3301 HWY 10 E	56560	RCRA-CESQG, FINDS
MOORHEAD	1004737173		2809 HWY 10 E	56560	RCRA-CESQG, FINDS
MOORHEAD	1010415573	SIMPLOT J R	RT 2	56560	RCRA-NonGen
MOORHEAD	1000205451		1217 HWY 231 S	56560	RCRA-NonGen, FINDS
MOORHEAD	1004727357		HWY 75 S	56560	RCRA-NonGen
MOORHEAD	1000277073		HWY 75 S	56560	RCRA-NonGen, FINDS
MOORHEAD	1000285165		HWY 75 N	56560	RCRA-NonGen, FINDS, UST
MOORHEAD	1005203570	RED RIVER TRAILS	HWY 75 S	56560	UST
MOORHEAD	1011917303	STONEMILL ESTATES STORM POND - PHASE 2	ADDRESS UNKNOWN	56560	FINDS
MOORHEAD	1012134714	OAKPORT FLOOD MITIGATION PHASE 3A	SEE LOCATION DESCRIPTION	56560	FINDS
MOORHEAD	1012086636	HORIZON SHORES 5TH PHASE 1 - MOORHEAD	SEE LOCATION DESCRIPTION	56560	FINDS
MOORHEAD	1011428893	BROOKDALE AREA PHASE 1	SEE LOCATION DESCRIPTION	56560	FINDS
MOORHEAD	S105914959	MOTSCHENEACHER RESIDENCE	519 20TH ST	56560	LAST

Focus Map 7



EDR DataMap® - Environmental Atlas

USACE-Moorhead Phase I ESA

Legend

- | | | | | |
|-----------------------------|--------------------|-------------------------|-------------------|---------------------|
| Roads | Waterways | Powerlines | Water | Listed Sites |
| Major Roads | Railroads | Pipelines | Superfund Sites | Sensitive Receptors |
| Contour Lines | Study Boundary | Fault Lines | Federal DOD Sites | |
| National Wetlands Inventory | 100-Yr Flood Zones | Indian Reservations BIA | | |

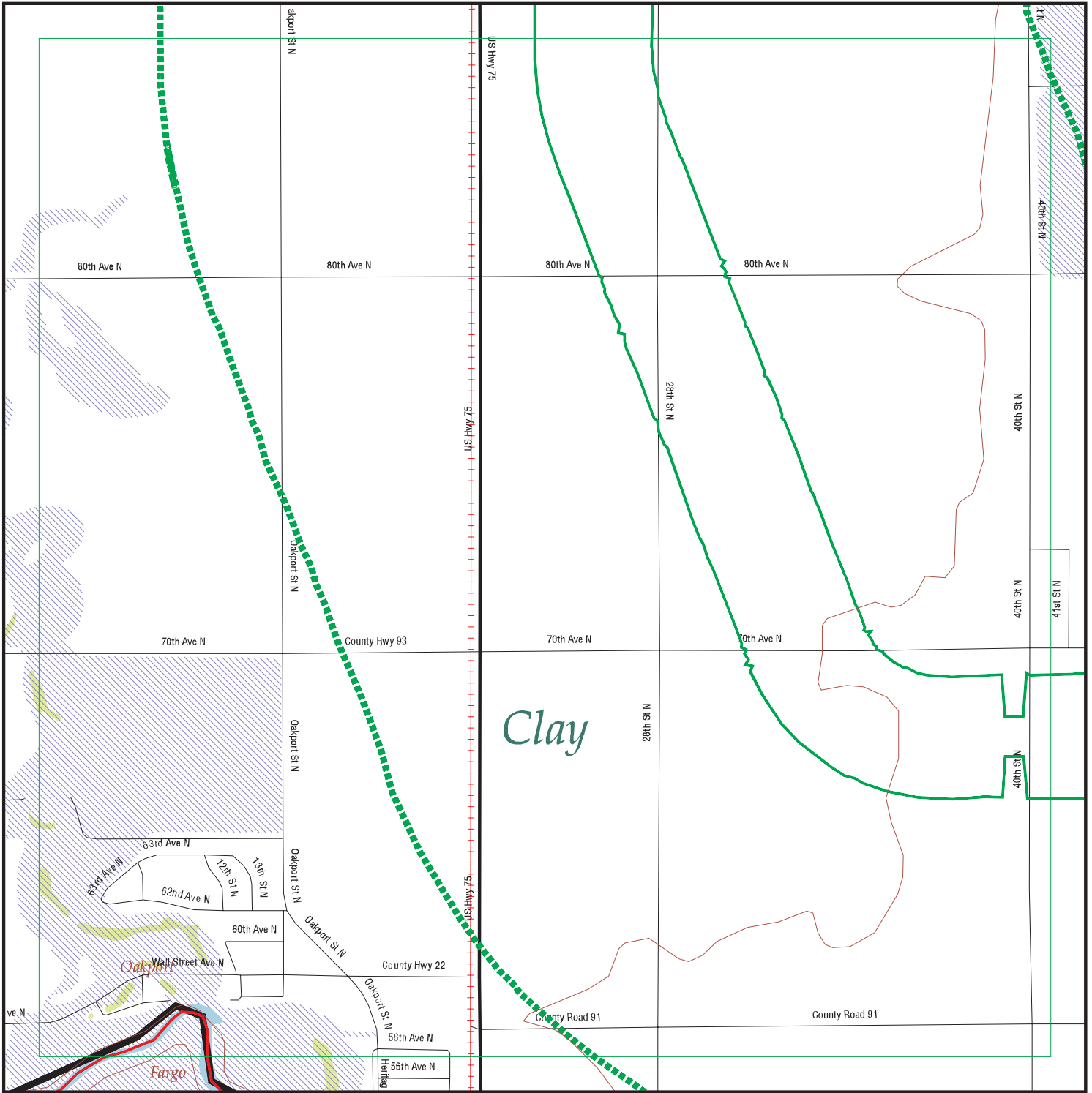


Scale in Miles

FOCUS MAP 7 ORPHAN SUMMARY

City	EDR ID	Site Name	Site Address	Zip	Database(s)
CROOKSTON	S106634928	AMERICAN CRYSTAL SUGAR - SURF IMP - 1	"NORTH OF CSAH 9, ABOUT 1 MILE EAST OF US HWY 75	56560	MN LS
GLYNDON	U000887087	SKOLNESS INC	RT 1	56547	UST
GLYNDON	A100024981	PIONEER HI-BRED INTERNATIONAL INC	RT 1	56547	AST
GLYNDON	1000310909		HWY 10	56547	RCRA-NonGen, FINDS
GLYNDON	1004736174		1ST & 2 MI E OF ON HWY 10	56547	RCRA-CESQG, FINDS
GLYNDON	A100203872	DEKALB GENETICS CORP.	RT 2	56547	AST
GLYNDON	S107978448	TRUCKERS INN	RR 2	56547	LUST, SPILLS
GLYNDON	U004111202	MNDOT	HWY 336	56547	UST
GLYNDON	S106893739	KRAGNES FARMERS ELEVATOR CO	129 HIGHWAY 336	56547	BULK, TIER 2
GLYNDON	S108235394	IBACH RESIDENCE	5548 100TH AVE N	56547	LAST
GLYNDON	S110144503	J R SIMPLOT COMPANY DBA SIMPLOT GROWER SOLUTIONS	141 100TH ST S	56547	BULK
GLYNDON	S106666170	NELSON FARM	109 100TH ST N	56547	LAST, SPILLS
GLYNDON	S106404461	CLAY DEMOLITION LANDFILL	367 160TH ST S	56547	SWF/LF, MN LS
GLYNDON	U003912783	US POSTAL SERVICE	27 STATE ST NE	56547	UST
GLYNDON	S106548838	FOOD-N-FUEL #1535	12 STATE ST NE	56547	LUST
MOORHEAD	1000626391		2727 HWY 10 E	56560	RCRA-NonGen, FINDS, MANIFEST
MOORHEAD	1004733997		3301 HWY 10 E	56560	RCRA-CESQG, FINDS
MOORHEAD	1004737173		2809 HWY 10 E	56560	RCRA-CESQG, FINDS
MOORHEAD	1010415573	SIMPLOT J R	RT 2	56560	RCRA-NonGen
MOORHEAD	1000205451		1217 HWY 231 S	56560	RCRA-NonGen, FINDS
MOORHEAD	1004727357		HWY 75 S	56560	RCRA-NonGen
MOORHEAD	1000277073		HWY 75 S	56560	RCRA-NonGen, FINDS
MOORHEAD	1000285165		HWY 75 N	56560	RCRA-NonGen, FINDS, UST
MOORHEAD	1005203570	RED RIVER TRAILS	HWY 75 S	56560	UST
MOORHEAD	1011917303	STONEMILL ESTATES STORM POND - PHASE 2	ADDRESS UNKNOWN	56560	FINDS
MOORHEAD	1012134714	OAKPORT FLOOD MITIGATION PHASE 3A	SEE LOCATION DESCRIPTION	56560	FINDS
MOORHEAD	1012086636	HORIZON SHORES 5TH PHASE 1 - MOORHEAD	SEE LOCATION DESCRIPTION	56560	FINDS
MOORHEAD	1011428893	BROOKDALE AREA PHASE 1	SEE LOCATION DESCRIPTION	56560	FINDS

Focus Map 8



EDR DataMap® - Environmental Atlas

USACE-Moorhead Phase I ESA

Legend

- | | | | | |
|-----------------------------|--------------------|-------------------------|-------------------|---------------------|
| Roads | Waterways | Powerlines | Water | Listed Sites |
| Major Roads | Railroads | Pipelines | Superfund Sites | Sensitive Receptors |
| Contour Lines | Study Boundary | Fault Lines | Federal DOD Sites | |
| National Wetlands Inventory | 100-Yr Flood Zones | Indian Reservations BIA | | |

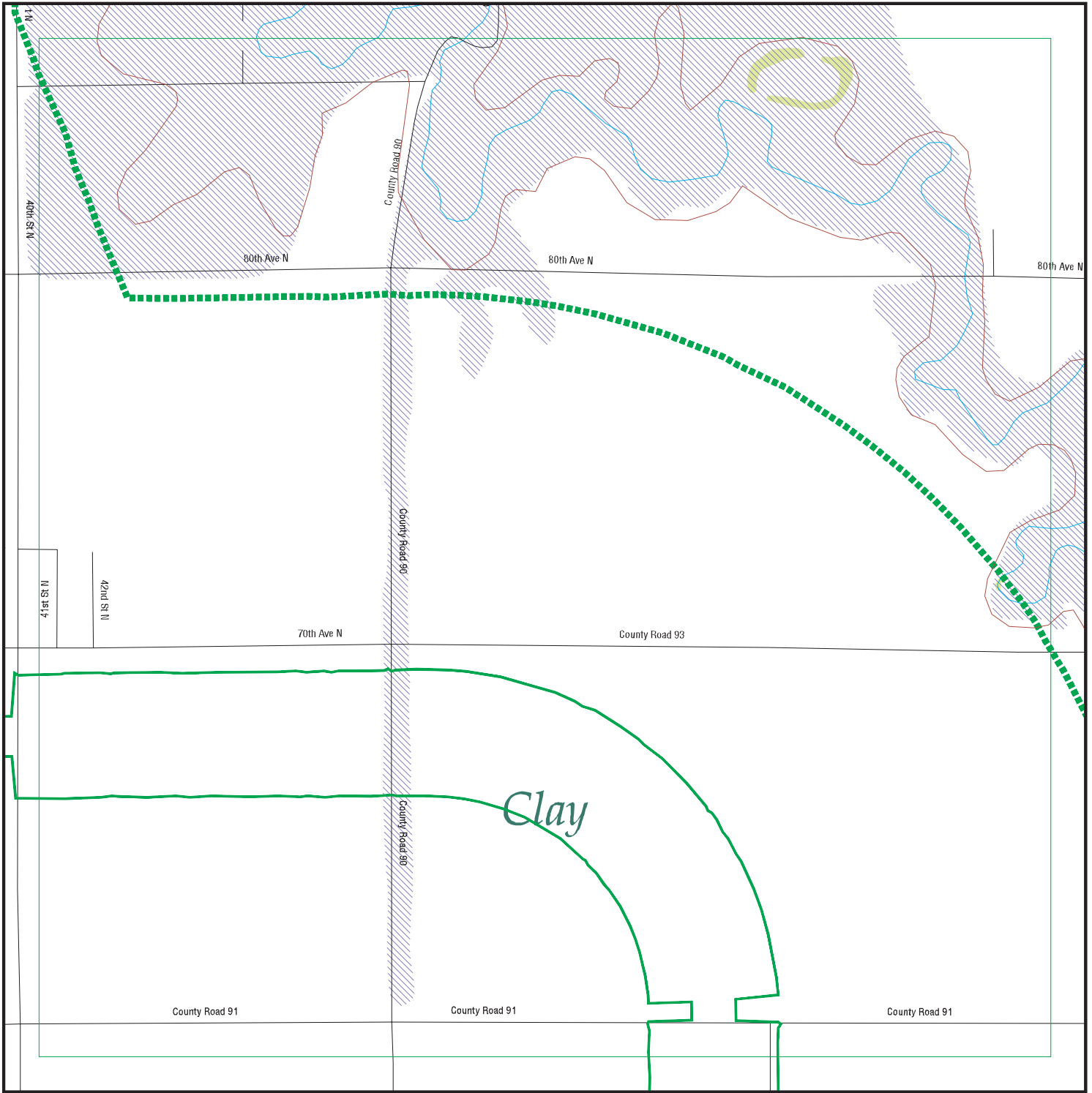


Scale in Miles

FOCUS MAP 8 ORPHAN SUMMARY

City	EDR ID	Site Name	Site Address	Zip	Database(s)
CROOKSTON	S106634928	AMERICAN CRYSTAL SUGAR - SURF IMP - 1	"NORTH OF CSAH 9, ABOUT 1 MILE EAST OF US HWY 75	56560	MN LS
FARGO	1008930133	DAKOTA PARK I & II APTS.	1001ST & 1011 18TH ST N	58102	FINDS
FARGO	1005416945		5001 HWY 81 N	58102	RCRA-CESQG, FINDS, WI MANIFEST
FARGO	1001493450		1307 14TH AVE	58102	RCRA-NonGen, FINDS
MOORHEAD	1000626391		2727 HWY 10 E	56560	RCRA-NonGen, FINDS, WI MANIFEST
MOORHEAD	1004733997		3301 HWY 10 E	56560	RCRA-CESQG, FINDS
MOORHEAD	1004737173		2809 HWY 10 E	56560	RCRA-CESQG, FINDS
MOORHEAD	1010415573	SIMPLOT J R	RT 2	56560	RCRA-NonGen
MOORHEAD	1000205451		1217 HWY 231 S	56560	RCRA-NonGen, FINDS
MOORHEAD	1008881877	MOORHEAD CITY OF - 9TH ST	605TH 9TH ST N & 609 ELM ST S	56560	RCRA-NonGen
MOORHEAD	1004727357		HWY 75 S	56560	RCRA-NonGen
MOORHEAD	1000277073		HWY 75 S	56560	RCRA-NonGen, FINDS
MOORHEAD	1000285165		HWY 75 N	56560	RCRA-NonGen, FINDS, MN UST
MOORHEAD	1005203570	RED RIVER TRAILS	HWY 75 S	56560	MN UST
MOORHEAD	1011917303	STONEMILL ESTATES STORM POND - PHASE 2	ADDRESS UNKNOWN	56560	FINDS
MOORHEAD	1012134714	OAKPORT FLOOD MITIGATION PHASE 3A	SEE LOCATION DESCRIPTION	56560	FINDS
MOORHEAD	1012086636	HORIZON SHORES 5TH PHASE 1 - MOORHEAD	SEE LOCATION DESCRIPTION	56560	FINDS
MOORHEAD	1011428893	BROOKDALE AREA PHASE 1	SEE LOCATION DESCRIPTION	56560	FINDS
MOORHEAD	S105914959	MOTSCHENEACHER RESIDENCE	519 20TH ST	56560	MN LAST

Focus Map 9



EDR DataMap® - Environmental Atlas

USACE-Moorhead Phase I ESA

Legend

- | | | | | |
|-----------------------------|--------------------|-------------------------|-------------------|---------------------|
| Roads | Waterways | Powerlines | Water | Listed Sites |
| Major Roads | Railroads | Pipelines | Superfund Sites | Sensitive Receptors |
| Contour Lines | Study Boundary | Fault Lines | Federal DOD Sites | |
| National Wetlands Inventory | 100-Yr Flood Zones | Indian Reservations BIA | | |

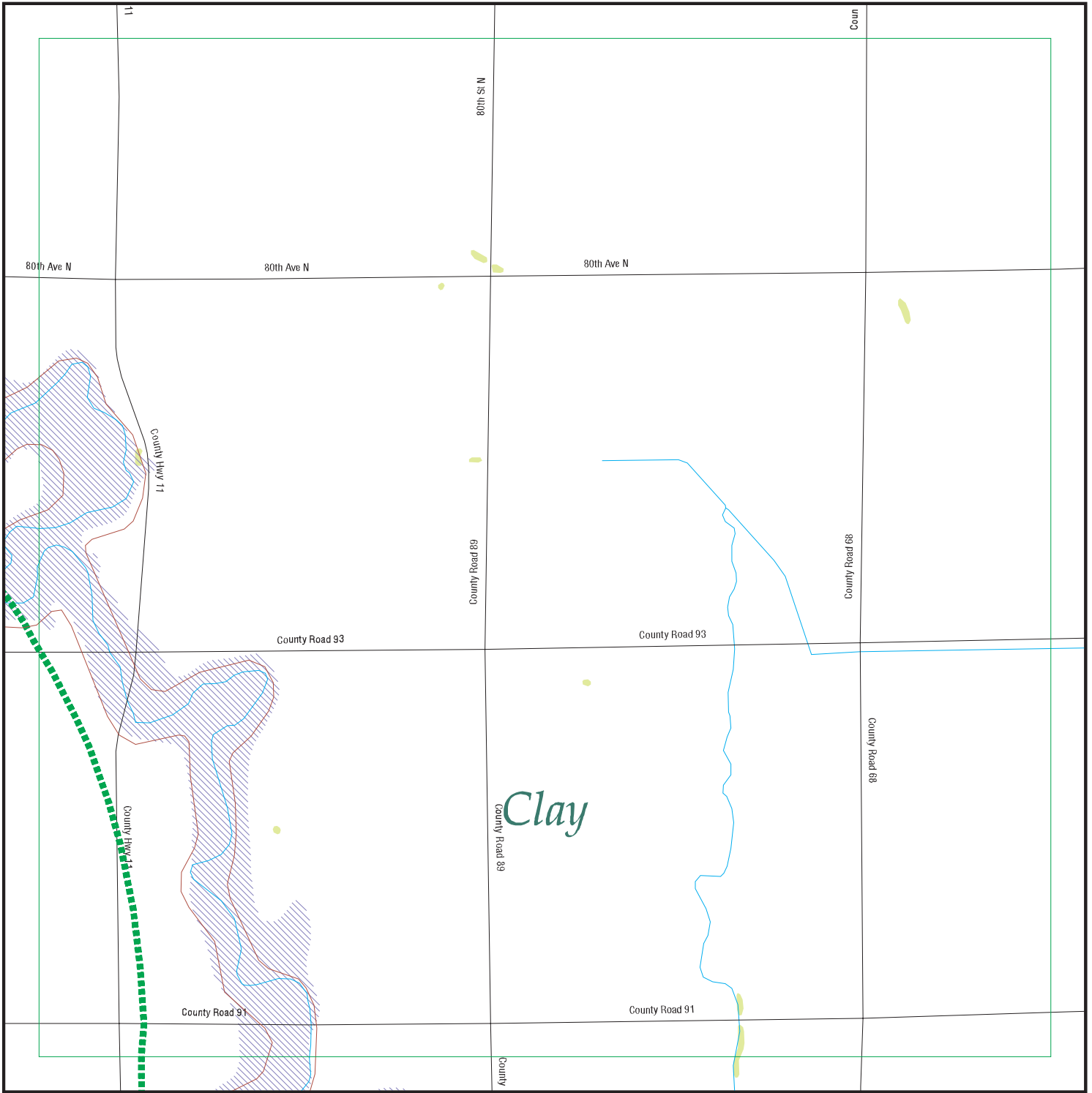


Scale in Miles

FOCUS MAP 9 ORPHAN SUMMARY

City	EDR ID	Site Name	Site Address	Zip	Database(s)
CROOKSTON	S106634928	AMERICAN CRYSTAL SUGAR - SURF IMP - 1	"NORTH OF CSAH 9, ABOUT 1 MILE EAST OF US HWY 75	56560	MN LS
GLYNDON	U000887087	SKOLNESS INC	RT 1	56547	UST
GLYNDON	A100024981	PIONEER HI-BRED INTERNATIONAL INC	RT 1	56547	AST
GLYNDON	1000310909		HWY 10	56547	RCRA-NonGen, FINDS
GLYNDON	1004736174		1ST & 2 MI E OF ON HWY 10	56547	RCRA-CESQG, FINDS
GLYNDON	A100203872	DEKALB GENETICS CORP.	RT 2	56547	AST
GLYNDON	S107978448	TRUCKERS INN	RR 2	56547	LUST, SPILLS
GLYNDON	U004111202	MNDOT	HWY 336	56547	UST
GLYNDON	S106893739	KRAGNES FARMERS ELEVATOR CO	129 HIGHWAY 336	56547	BULK, TIER 2
GLYNDON	S106666170	NELSON FARM	109 100TH ST N	56547	LAST, SPILLS
GLYNDON	S106404461	CLAY DEMOLITION LANDFILL	367 160TH ST S	56547	SWF/LF, MN LS
GLYNDON	U003912783	US POSTAL SERVICE	27 STATE ST NE	56547	UST
GLYNDON	S106548838	FOOD-N-FUEL #1535	12 STATE ST NE	56547	LUST
MOORHEAD	1000626391		2727 HWY 10 E	56560	RCRA-NonGen, FINDS, MANIFEST
MOORHEAD	1004733997		3301 HWY 10 E	56560	RCRA-CESQG, FINDS
MOORHEAD	1004737173		2809 HWY 10 E	56560	RCRA-CESQG, FINDS
MOORHEAD	1010415573	SIMPLOT J R	RT 2	56560	RCRA-NonGen
MOORHEAD	1000205451		1217 HWY 231 S	56560	RCRA-NonGen, FINDS
MOORHEAD	1004727357		HWY 75 S	56560	RCRA-NonGen
MOORHEAD	1000277073		HWY 75 S	56560	RCRA-NonGen, FINDS
MOORHEAD	1000285165		HWY 75 N	56560	RCRA-NonGen, FINDS, UST
MOORHEAD	1005203570	RED RIVER TRAILS	HWY 75 S	56560	UST
MOORHEAD	1011917303	STONEMILL ESTATES STORM POND - PHASE 2	ADDRESS UNKNOWN	56560	FINDS
MOORHEAD	1012134714	OAKPORT FLOOD MITIGATION PHASE 3A	SEE LOCATION DESCRIPTION	56560	FINDS
MOORHEAD	1012086636	HORIZON SHORES 5TH PHASE 1 - MOORHEAD	SEE LOCATION DESCRIPTION	56560	FINDS
MOORHEAD	1011428893	BROOKDALE AREA PHASE 1	SEE LOCATION DESCRIPTION	56560	FINDS

Focus Map 10



EDR DataMap® - Environmental Atlas

USACE-Moorhead Phase I ESA

Legend

- | | | | | |
|-----------------------------|--------------------|-------------------------|-------------------|---------------------|
| Roads | Waterways | Powerlines | Water | Listed Sites |
| Major Roads | Railroads | Pipelines | Superfund Sites | Sensitive Receptors |
| Contour Lines | Study Boundary | Fault Lines | Federal DOD Sites | |
| National Wetlands Inventory | 100-Yr Flood Zones | Indian Reservations BIA | | |

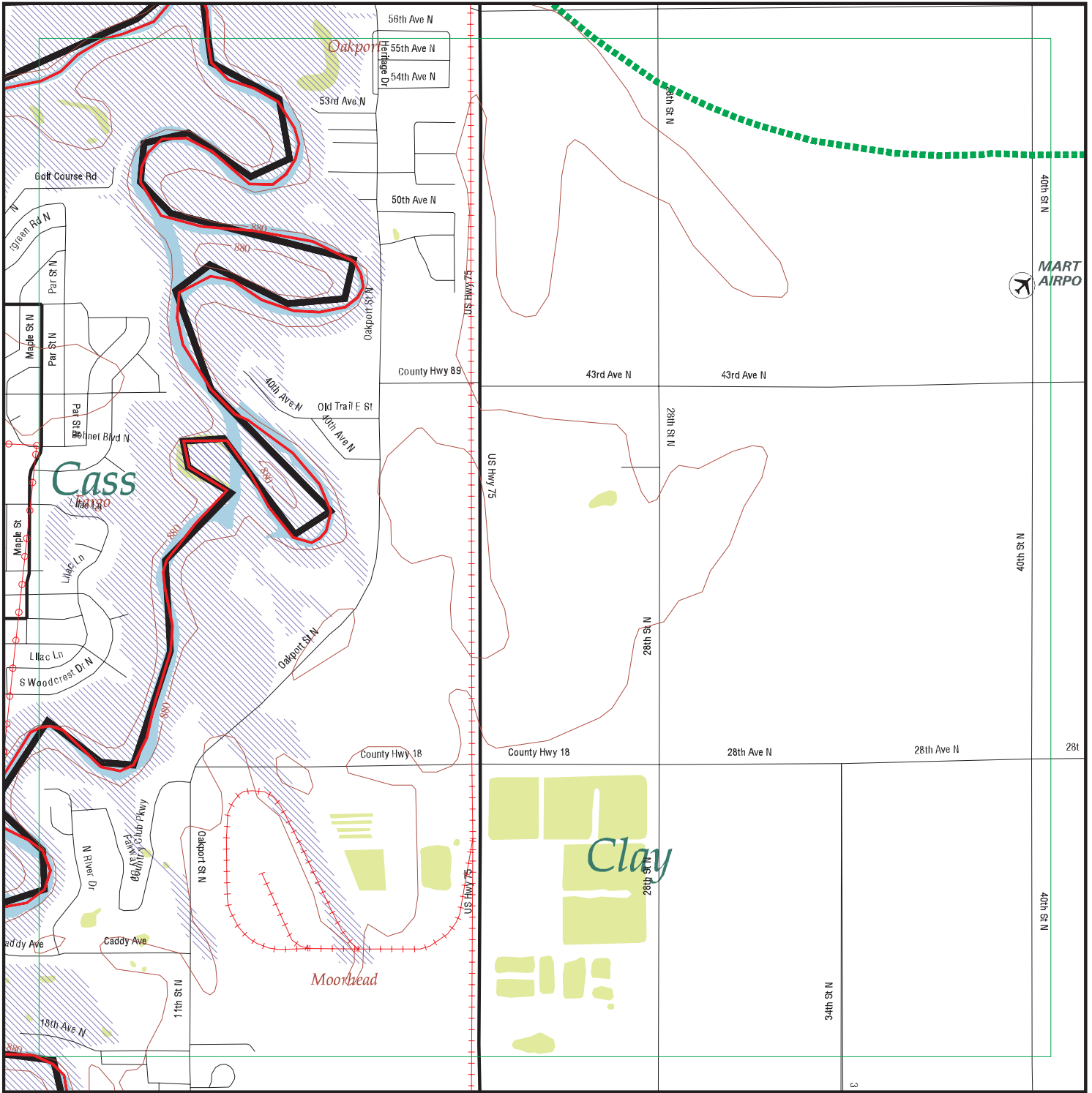


Scale in Miles

FOCUS MAP 10 ORPHAN SUMMARY

City	EDR ID	Site Name	Site Address	Zip	Database(s)
GLYNDON	U000887087	SKOLNESS INC	RT 1	56547	UST
GLYNDON	A100024981	PIONEER HI-BRED INTERNATIONAL INC	RT 1	56547	AST
GLYNDON	1000310909		HWY 10	56547	RCRA-NonGen, FINDS
GLYNDON	1004736174		1ST & 2 MI E OF ON HWY 10	56547	RCRA-CESQG, FINDS
GLYNDON	A100203872	DEKALB GENETICS CORP.	RT 2	56547	AST
GLYNDON	S107978448	TRUCKERS INN	RR 2	56547	LUST, SPILLS
GLYNDON	U004111202	MNDOT	HWY 336	56547	UST
GLYNDON	S106893739	KRAGNES FARMERS ELEVATOR CO	129 HIGHWAY 336	56547	BULK, TIER 2
GLYNDON	S106666170	NELSON FARM	109 100TH ST N	56547	LAST, SPILLS
GLYNDON	S106404461	CLAY DEMOLITION LANDFILL	367 160TH ST S	56547	SWF/LF, MN LS
GLYNDON	U003912783	US POSTAL SERVICE	27 STATE ST NE	56547	UST
GLYNDON	S106548838	FOOD-N-FUEL #1535	12 STATE ST NE	56547	LUST

Focus Map 11



EDR DataMap® - Environmental Atlas

USACE-Moorhead Phase I ESA

Legend

- | | | | | |
|-----------------------------|--------------------|-------------------------|-------------------|---------------------|
| Roads | Waterways | Powerlines | Water | Listed Sites |
| Major Roads | Railroads | Pipelines | Superfund Sites | Sensitive Receptors |
| Contour Lines | Study Boundary | Fault Lines | Federal DOD Sites | |
| National Wetlands Inventory | 100-Yr Flood Zones | Indian Reservations BIA | | |

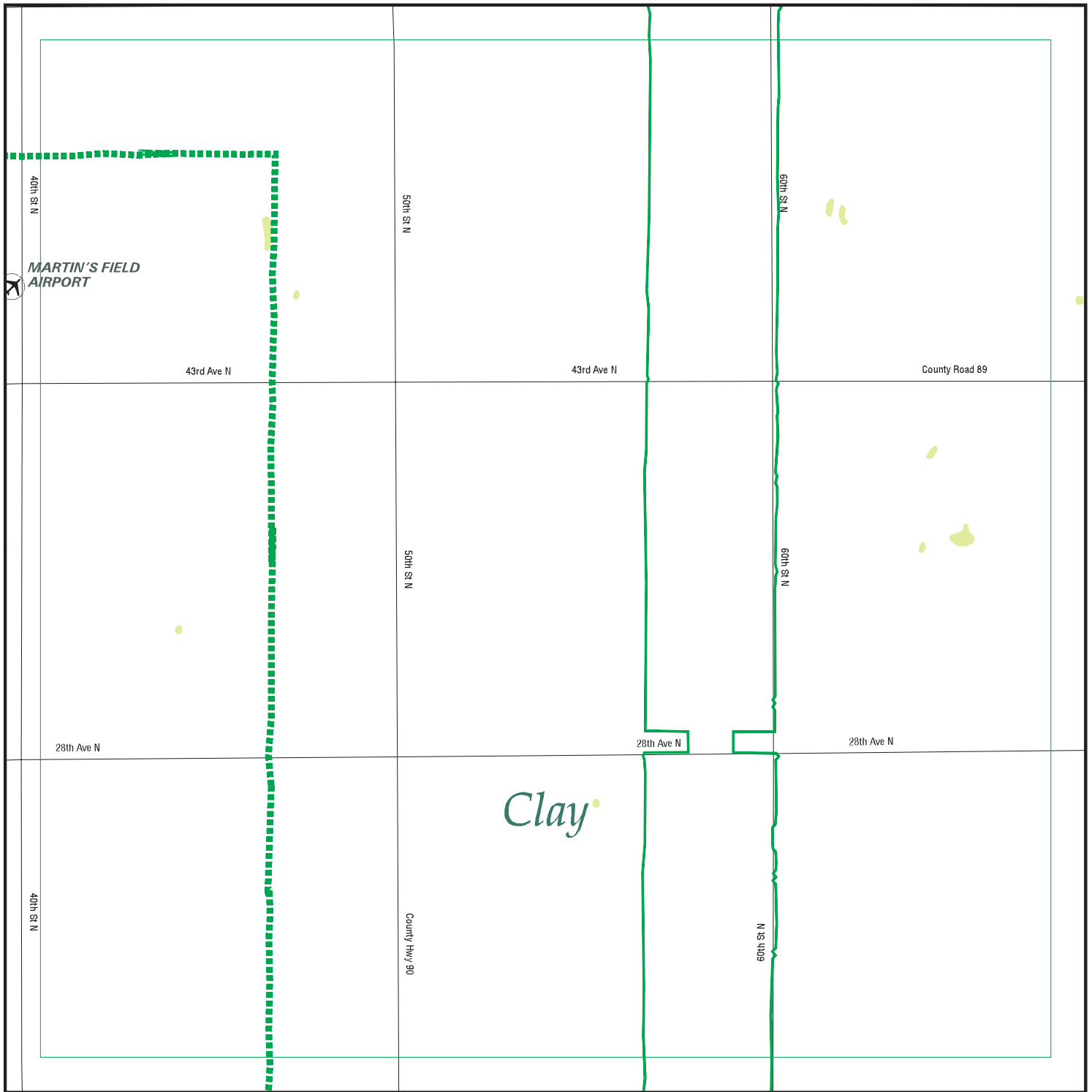


Scale in Miles

FOCUS MAP 11 ORPHAN SUMMARY

City	EDR ID	Site Name	Site Address	Zip	Database(s)
CROOKSTON	S106634928	AMERICAN CRYSTAL SUGAR - SURF IMP - 1	"NORTH OF CSAH 9, ABOUT 1 MILE EAST OF US HWY 75	56560	MN LS
FARGO	1008930133	DAKOTA PARK I & II APTS.	1001ST & 1011 18TH ST N	58102	FINDS
FARGO	1005416945		5001 HWY 81 N	58102	RCRA-CESQG, FINDS, WI MANIFEST
FARGO	U004115397	NORTH DAKOTA STATE UNIVERSITY	OLD	58102	ND UST
MOORHEAD	1000626391		2727 HWY 10 E	56560	RCRA-NonGen, FINDS, WI MANIFEST
MOORHEAD	1004733997		3301 HWY 10 E	56560	RCRA-CESQG, FINDS
MOORHEAD	1004737173		2809 HWY 10 E	56560	RCRA-CESQG, FINDS
MOORHEAD	1010415573	SIMPLOT J R	RT 2	56560	RCRA-NonGen
MOORHEAD	1000205451		1217 HWY 231 S	56560	RCRA-NonGen, FINDS
MOORHEAD	1004727357		HWY 75 S	56560	RCRA-NonGen
MOORHEAD	1000277073		HWY 75 S	56560	RCRA-NonGen, FINDS
MOORHEAD	1000285165		HWY 75 N	56560	RCRA-NonGen, FINDS, MN UST
MOORHEAD	1005203570	RED RIVER TRAILS	HWY 75 S	56560	MN UST
MOORHEAD	1011917303	STONEMILL ESTATES STORM POND - PHASE 2	ADDRESS UNKNOWN	56560	FINDS
MOORHEAD	1010564824	MENARDS - MOORHEAD	3000 27TH AVE S	56560	RCRA-CESQG
MOORHEAD	S104738922	GROW RESIDENCE	RIVER OAK PT	56560	MN LAST
MOORHEAD	1012134714	OAKPORT FLOOD MITIGATION PHASE 3A	SEE LOCATION DESCRIPTION	56560	FINDS
MOORHEAD	1012086636	HORIZON SHORES 5TH PHASE 1 - MOORHEAD	SEE LOCATION DESCRIPTION	56560	FINDS
MOORHEAD	1011428893	BROOKDALE AREA PHASE 1	SEE LOCATION DESCRIPTION	56560	FINDS
MOORHEAD	1008882388	CHROMAN GODS	2207 29TH ST S	56560	RCRA-NonGen
MOORHEAD	S105914959	MOTSCHENEACHER RESIDENCE	519 20TH ST	56560	MN LAST
MOORHEAD	S106549098	CLAY COUNTY COURTHOUSE & LAW	807 11TH ST SE	56560	MN LUST

Focus Map 12



EDR DataMap® - Environmental Atlas

USACE-Moorhead Phase I ESA

Legend

- | | | | | |
|-----------------------------|--------------------|-------------------------|-------------------|---------------------|
| Roads | Waterways | Powerlines | Water | Listed Sites |
| Major Roads | Railroads | Pipelines | Superfund Sites | Sensitive Receptors |
| Contour Lines | Study Boundary | Fault Lines | Federal DOD Sites | |
| National Wetlands Inventory | 100-Yr Flood Zones | Indian Reservations BIA | | |

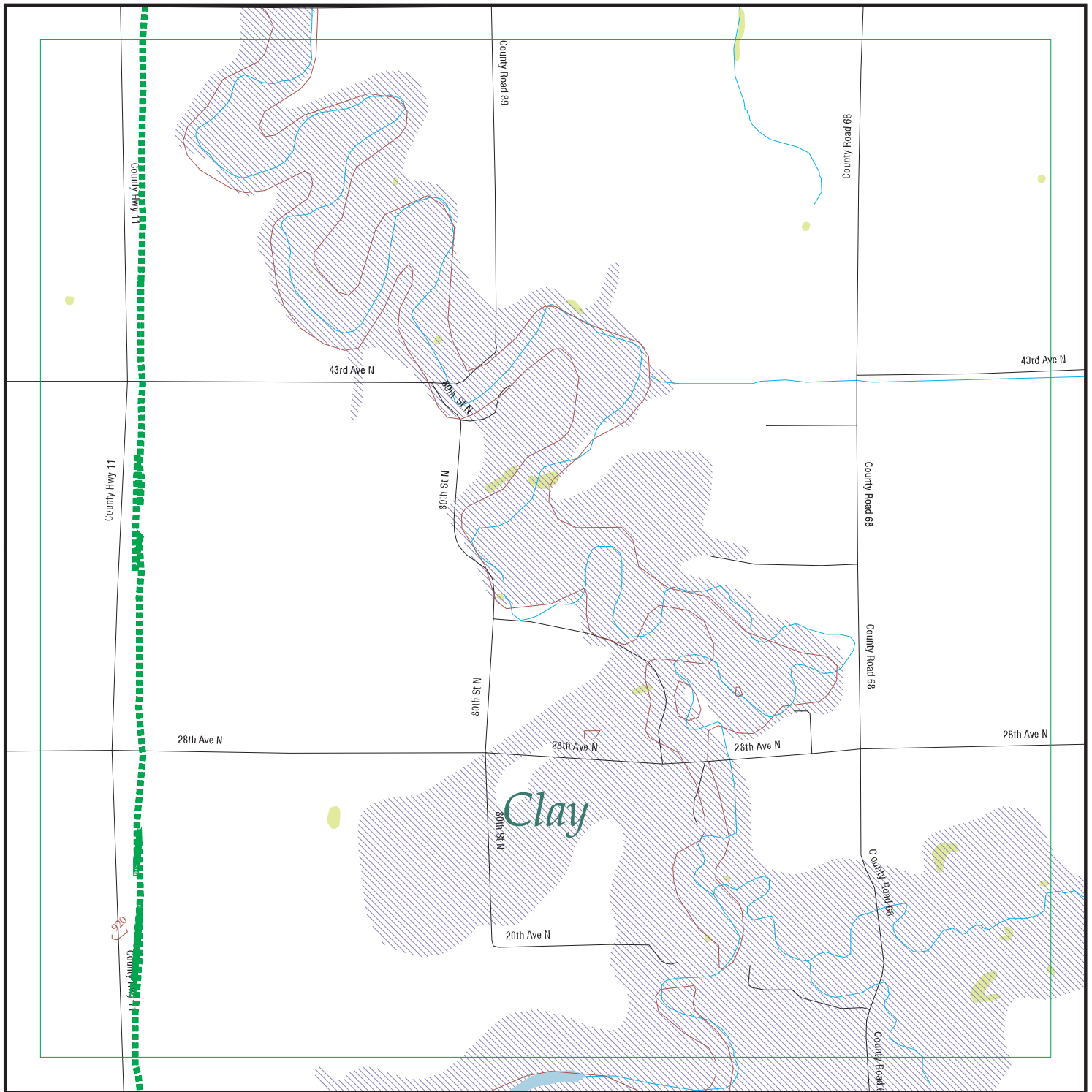


Scale in Miles

FOCUS MAP 12 ORPHAN SUMMARY

City	EDR ID	Site Name	Site Address	Zip	Database(s)
CROOKSTON	S106634928	AMERICAN CRYSTAL SUGAR - SURF IMP - 1	"NORTH OF CSAH 9, ABOUT 1 MILE EAST OF US HWY 75	56560	MN LS
GLYNDON	U000887087	SKOLNESS INC	RT 1	56547	UST
GLYNDON	A100024981	PIONEER HI-BRED INTERNATIONAL INC	RT 1	56547	AST
GLYNDON	1000310909		HWY 10	56547	RCRA-NonGen, FINDS
GLYNDON	1004736174		1ST & 2 MI E OF ON HWY 10	56547	RCRA-CESQG, FINDS
GLYNDON	A100203872	DEKALB GENETICS CORP.	RT 2	56547	AST
GLYNDON	S107978448	TRUCKERS INN	RR 2	56547	LUST, SPILLS
GLYNDON	U004111202	MNDOT	HWY 336	56547	UST
GLYNDON	S106893739	KRAGNES FARMERS ELEVATOR CO	129 HIGHWAY 336	56547	BULK, TIER 2
GLYNDON	S106666170	NELSON FARM	109 100TH ST N	56547	LAST, SPILLS
GLYNDON	S106404461	CLAY DEMOLITION LANDFILL	367 160TH ST S	56547	SWF/LF, MN LS
GLYNDON	U003912783	US POSTAL SERVICE	27 STATE ST NE	56547	UST
GLYNDON	S106548838	FOOD-N-FUEL #1535	12 STATE ST NE	56547	LUST
MOORHEAD	1000626391		2727 HWY 10 E	56560	RCRA-NonGen, FINDS, MANIFEST
MOORHEAD	1004733997		3301 HWY 10 E	56560	RCRA-CESQG, FINDS
MOORHEAD	1004737173		2809 HWY 10 E	56560	RCRA-CESQG, FINDS
MOORHEAD	1010415573	SIMPLOT J R	RT 2	56560	RCRA-NonGen
MOORHEAD	1000205451		1217 HWY 231 S	56560	RCRA-NonGen, FINDS
MOORHEAD	1004727357		HWY 75 S	56560	RCRA-NonGen
MOORHEAD	1000277073		HWY 75 S	56560	RCRA-NonGen, FINDS
MOORHEAD	1000285165		HWY 75 N	56560	RCRA-NonGen, FINDS, UST
MOORHEAD	1005203570	RED RIVER TRAILS	HWY 75 S	56560	UST
MOORHEAD	1011917303	STONEMILL ESTATES STORM POND - PHASE 2	ADDRESS UNKNOWN	56560	FINDS
MOORHEAD	1012134714	OAKPORT FLOOD MITIGATION PHASE 3A	SEE LOCATION DESCRIPTION	56560	FINDS
MOORHEAD	1012086636	HORIZON SHORES 5TH PHASE 1 - MOORHEAD	SEE LOCATION DESCRIPTION	56560	FINDS
MOORHEAD	1011428893	BROOKDALE AREA PHASE 1	SEE LOCATION DESCRIPTION	56560	FINDS

Focus Map 13



EDR DataMap® - Environmental Atlas

USACE-Moorhead Phase I ESA

Legend

- | | | | | |
|-----------------------------|--------------------|-------------------------|-------------------|---------------------|
| Roads | Waterways | Powerlines | Water | Listed Sites |
| Major Roads | Railroads | Pipelines | Superfund Sites | Sensitive Receptors |
| Contour Lines | Study Boundary | Fault Lines | Federal DOD Sites | |
| National Wetlands Inventory | 100-Yr Flood Zones | Indian Reservations BIA | | |

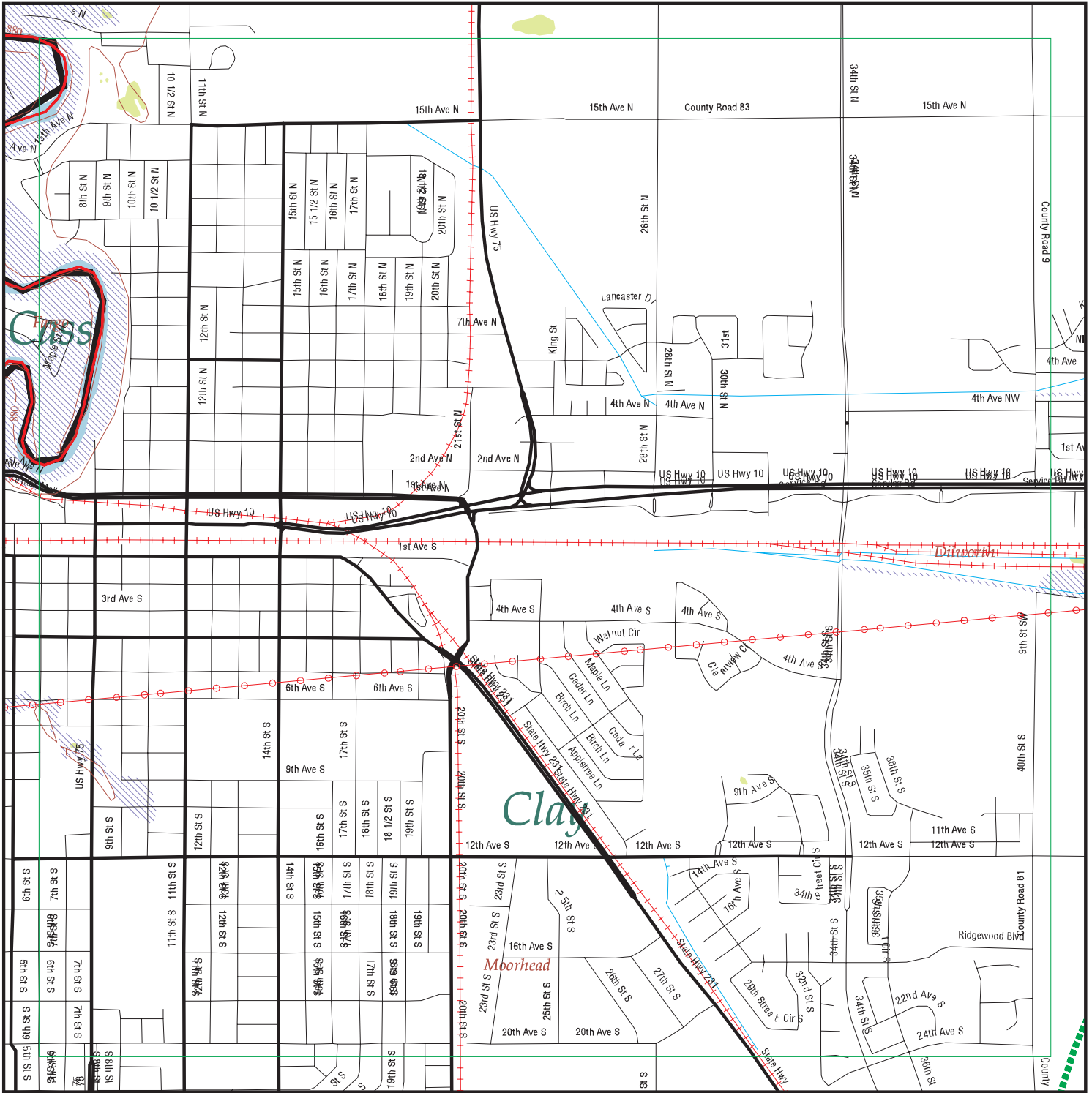


Scale in Miles

FOCUS MAP 13 ORPHAN SUMMARY

City	EDR ID	Site Name	Site Address	Zip	Database(s)
CROOKSTON	S106634928	AMERICAN CRYSTAL SUGAR - SURF IMP - 1	"NORTH OF CSAH 9, ABOUT 1 MILE EAST OF US HWY 75	56560	MN LS
GLYNDON	U000887087	SKOLNESS INC	RT 1	56547	UST
GLYNDON	A100024981	PIONEER HI-BRED INTERNATIONAL INC	RT 1	56547	AST
GLYNDON	1000310909		HWY 10	56547	RCRA-NonGen, FINDS
GLYNDON	1004736174		1ST & 2 MI E OF ON HWY 10	56547	RCRA-CESQG, FINDS
GLYNDON	A100203872	DEKALB GENETICS CORP.	RT 2	56547	AST
GLYNDON	S107978448	TRUCKERS INN	RR 2	56547	LUST, SPILLS
GLYNDON	U004111202	MNDOT	HWY 336	56547	UST
GLYNDON	S106893739	KRAGNES FARMERS ELEVATOR CO	129 HIGHWAY 336	56547	BULK, TIER 2
GLYNDON	S106666170	NELSON FARM	109 100TH ST N	56547	LAST, SPILLS
GLYNDON	S106404461	CLAY DEMOLITION LANDFILL	367 160TH ST S	56547	SWF/LF, MN LS
GLYNDON	U003912783	US POSTAL SERVICE	27 STATE ST NE	56547	UST
GLYNDON	S106548838	FOOD-N-FUEL #1535	12 STATE ST NE	56547	LUST
MOORHEAD	1000626391		2727 HWY 10 E	56560	RCRA-NonGen, FINDS, MANIFEST
MOORHEAD	1004733997		3301 HWY 10 E	56560	RCRA-CESQG, FINDS
MOORHEAD	1004737173		2809 HWY 10 E	56560	RCRA-CESQG, FINDS
MOORHEAD	1010415573	SIMPLOT J R	RT 2	56560	RCRA-NonGen
MOORHEAD	1000205451		1217 HWY 231 S	56560	RCRA-NonGen, FINDS
MOORHEAD	1004727357		HWY 75 S	56560	RCRA-NonGen
MOORHEAD	1000277073		HWY 75 S	56560	RCRA-NonGen, FINDS
MOORHEAD	1000285165		HWY 75 N	56560	RCRA-NonGen, FINDS, UST
MOORHEAD	1005203570	RED RIVER TRAILS	HWY 75 S	56560	UST
MOORHEAD	1011917303	STONEMILL ESTATES STORM POND - PHASE 2	ADDRESS UNKNOWN	56560	FINDS
MOORHEAD	1012134714	OAKPORT FLOOD MITIGATION PHASE 3A	SEE LOCATION DESCRIPTION	56560	FINDS
MOORHEAD	1012086636	HORIZON SHORES 5TH PHASE 1 - MOORHEAD	SEE LOCATION DESCRIPTION	56560	FINDS
MOORHEAD	1011428893	BROOKDALE AREA PHASE 1	SEE LOCATION DESCRIPTION	56560	FINDS
MOORHEAD	S105914959	MOTSCHENEACHER RESIDENCE	519 20TH ST	56560	LAST

Focus Map 14



EDR DataMap® - Environmental Atlas

USACE-Moorhead Phase I ESA

Legend

- | | | | | |
|-----------------------------|--------------------|-------------------------|-------------------|---------------------|
| Roads | Waterways | Powerlines | Water | Listed Sites |
| Major Roads | Railroads | Pipelines | Superfund Sites | Sensitive Receptors |
| Contour Lines | Study Boundary | Fault Lines | Federal DOD Sites | |
| National Wetlands Inventory | 100-Yr Flood Zones | Indian Reservations BIA | | |



Scale in Miles

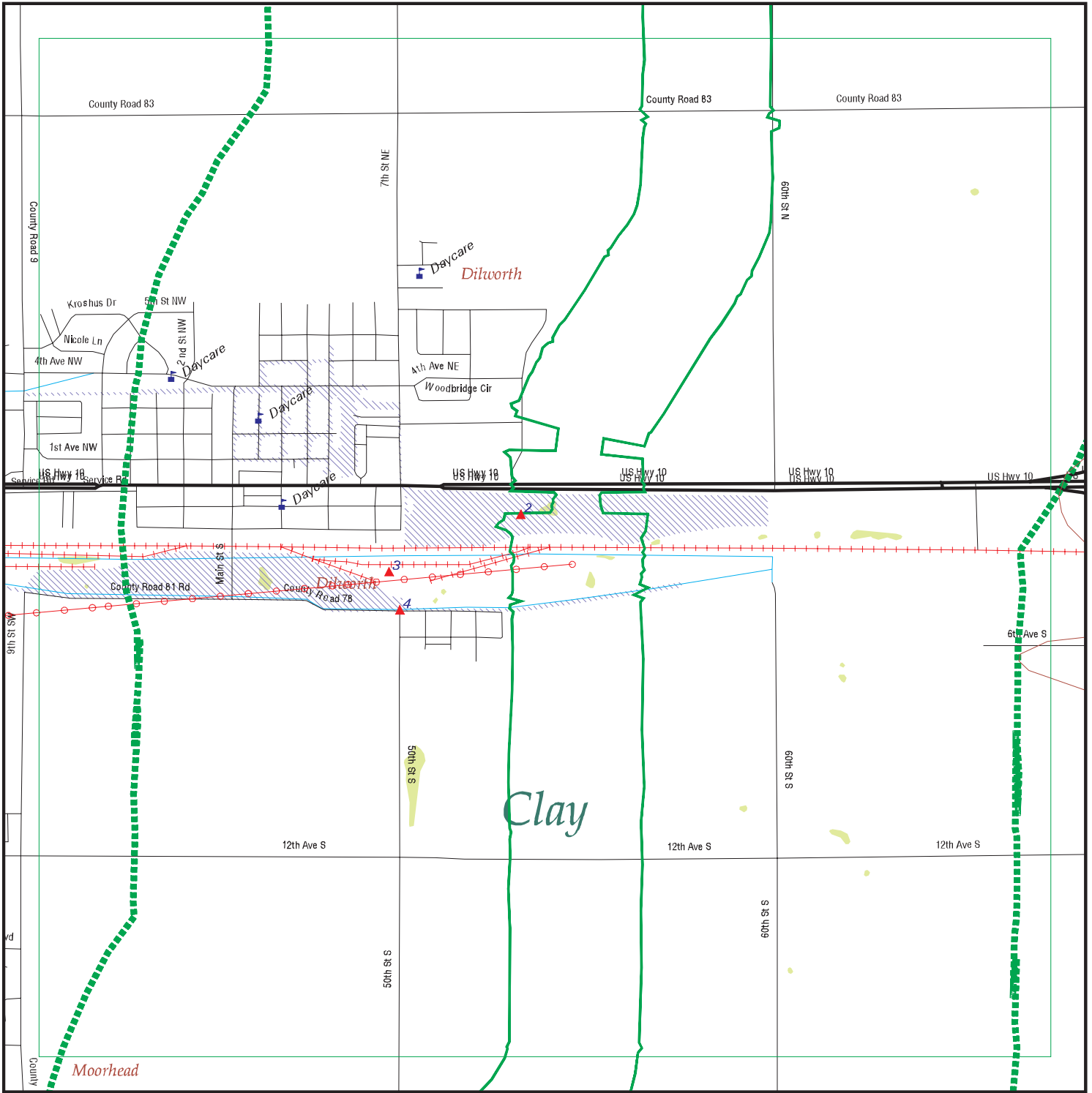
FOCUS MAP 14 ORPHAN SUMMARY

City	EDR ID	Site Name	Site Address	Zip	Database(s)
CROOKSTON	S106634928	AMERICAN CRYSTAL SUGAR - SURF IMP - 1	"NORTH OF CSAH 9, ABOUT 1 MILE EAST OF US HWY 75	56560	MN LS
DILWORTH	1000466703		HWY 10	56529	RCRA-NonGen, FINDS
DILWORTH	1004728828		HWY 10 E	56529	RCRA-NonGen
DILWORTH	1000204777		HWY 10	56529	RCRA-NonGen, FINDS
DILWORTH	U003852362	WEIVODA CARPET	HWY 10	56529	MN UST
DILWORTH	U003851511	RYDER AUTOMOTIVE CARRIER SERVICES	HWY 10 E	56529	MN UST, MN AST
DILWORTH	S104989345	AGRILIANCE LLC	HWY 10 & CORD 11	56529	MN BULK
DILWORTH	S106032351	F M ASPHALT	HWY 10 E	56529	MN LUST, MN LAST
DILWORTH	1000255781		1ST & 2 MI E OF DILWORTH ON	56529	RCRA-NonGen, FINDS
DILWORTH	U003912525	BURLINGTON NORTHERN RAILROAD	420 N 7TH ST	56529	MN UST
DILWORTH	S106549555	DILWORTH PUBLIC SCHOOL	113 1ST AVE N	56529	MN LUST
DILWORTH	U003851516	MINNESOTA DEPT OF TRANSPORTATION	600 CENTER AVENUE OF HWY W	56529	MN UST, MN AST
DILWORTH	1000402453		END OF SE 5TH ST	56529	RCRA-NonGen
DILWORTH	1010564883	WAL-MART SUPERCENTER 1627	415 34TH ST N	56529	RCRA-CESQG
DILWORTH	S108976668	WAL-MART SUPERCENTER 1627	415 34TH ST N	56529	MN AST
FARGO	1008930133	DAKOTA PARK I & II APTS.	1001ST & 1011 18TH ST N	58102	FINDS
FARGO	1004747711		46 N 23RD	58102	RCRA-CESQG, FINDS
FARGO	1001493456		1332 NW 39TH ST	58102	RCRA-NonGen, FINDS
FARGO	1005416945		5001 HWY 81 N	58102	RCRA-CESQG, FINDS, WI MANIFEST
FARGO	1001493450		1307 14TH AVE	58102	RCRA-NonGen, FINDS
FARGO	A100289611	NORTH DAKOTA ARMY NATIONAL GUARD	3917 31ST ST N	58102	ND AST
MOORHEAD	1000626391		2727 HWY 10 E	56560	RCRA-NonGen, FINDS, WI MANIFEST
MOORHEAD	1004733997		3301 HWY 10 E	56560	RCRA-CESQG, FINDS
MOORHEAD	1004737173		2809 HWY 10 E	56560	RCRA-CESQG, FINDS
MOORHEAD	1003871965		15TH AVE E	56560	CERC-NFRAP
MOORHEAD	1010415573	SIMPLOT J R	RT 2	56560	RCRA-NonGen
MOORHEAD	1000205451		1217 HWY 231 S	56560	RCRA-NonGen, FINDS
MOORHEAD	A100025765	TOWN & COUNTRY OIL	26TH ST	56560	MN AST
MOORHEAD	1008881877	MOORHEAD CITY OF - 9TH ST	605TH 9TH ST N & 609 ELM ST S	56560	RCRA-NonGen
MOORHEAD	1004727357		HWY 75 S	56560	RCRA-NonGen
MOORHEAD	1000277073		HWY 75 S	56560	RCRA-NonGen, FINDS
MOORHEAD	1000285165		HWY 75 N	56560	RCRA-NonGen, FINDS, MN UST
MOORHEAD	1005203570	RED RIVER TRAILS	HWY 75 S	56560	MN UST
MOORHEAD	1004733345		3220 S 8TH ST	56560	RCRA-CESQG, FINDS
MOORHEAD	U003974167	BRADYS SERVICE CENTER INC	2404 S 8TH ST	56560	MN UST
MOORHEAD	U004135609	BRADY SERVICE CENTER INC	2404 S 8TH ST	56560	MN UST
MOORHEAD	S106546912	AMOCO FOOD SHOP	104 W 8TH ST	56560	MN LUST
MOORHEAD	1011917303	STONEMILL ESTATES STORM POND - PHASE 2	ADDRESS UNKNOWN	56560	FINDS
MOORHEAD	1006808880		2824 22ND AVE S	56560	RCRA-CESQG, FINDS
MOORHEAD	S108762171	AGGREGATE INDUSTRIES	1515 1ST AVE N	56560	MN SRS, MN VIC
MOORHEAD	1010564824	MENARDS - MOORHEAD	3000 27TH AVE S	56560	RCRA-CESQG
MOORHEAD	1010321755	WENDT CUSTOM CABINETS & COUNTERTOPS	2720 22ND AVE S	56560	RCRA-CESQG
MOORHEAD	1011860325	MINNKOTA	1321 1ST AVE N	56560	US BROWNFIELDS

FOCUS MAP 14 ORPHAN SUMMARY

City	EDR ID	Site Name	Site Address	Zip	Database(s)
MOORHEAD	S106851916	AGGREGATE MOORHEAD READY MIX	1619 1ST AVE N	56560	MN SRS, MN LS, MN VIC
MOORHEAD	S106547447	BOBS STANDARD SERVICE/AMOCO	1036 1ST AVE N	56560	MN LUST
MOORHEAD	S106634931	AMERICAN CRYSTAL SUGAR CO. SURFACE IMPD	JUST NORTH OF CITY LIMITS BTWN &	56560	MN LS
MOORHEAD	1009399207	ANTIFREEZE RECOVERY INC	1217 MAIN ST SE	56560	RCRA-CESQG
MOORHEAD	1011860332	VFW - POST 1223	2201 1ST NORTH AVE	56560	US BROWNFIELDS
MOORHEAD	S104738922	GROW RESIDENCE	RIVER OAK PT	56560	MN LAST
MOORHEAD	1012134714	OAKPORT FLOOD MITIGATION PHASE 3A	SEE LOCATION DESCRIPTION	56560	FINDS
MOORHEAD	1012086636	HORIZON SHORES 5TH PHASE 1 - MOORHEAD	SEE LOCATION DESCRIPTION	56560	FINDS
MOORHEAD	1011428893	BROOKDALE AREA PHASE 1	SEE LOCATION DESCRIPTION	56560	FINDS
MOORHEAD	1004536531		215 23RD ST N	56560	RCRA-NonGen, PADS, FINDS
MOORHEAD	1004732874		2420 8TH ST	56560	RCRA-NonGen, FINDS
MOORHEAD	U000280361	WATER TREATMENT PLANT/PUBLIC SERVICE DPT	215 23RD ST N	56560	MN UST, MN AST
MOORHEAD	1008882388	CHROMAN GODS	2207 29TH ST S	56560	RCRA-NonGen
MOORHEAD	S105914959	MOTSCHENEACHER RESIDENCE	519 20TH ST	56560	MN LAST
MOORHEAD	S106342928	HOLLANDS DRY CLEANERS	12 4TH ST N	56560	MN LS
MOORHEAD	S106552090	CAMRUD FOSS CONCRETE	3300 8TH ST S	56560	MN LUST
MOORHEAD	S106549098	CLAY COUNTY COURTHOUSE & LAW	807 11TH ST SE	56560	MN LUST
MOORHEAD	S106548909	MOORHEAD WATER TREATMENT PLANT	215 23RD ST N	56560	MN LUST, MN TIER 2

Focus Map 15



EDR DataMap® - Environmental Atlas

USACE-Moorhead Phase I ESA

Legend

- | | | | | |
|-----------------------------|--------------------|-------------------------|-------------------|---------------------|
| Roads | Waterways | Powerlines | Water | Listed Sites |
| Major Roads | Railroads | Pipelines | Superfund Sites | Sensitive Receptors |
| Contour Lines | Study Boundary | Fault Lines | Federal DOD Sites | |
| National Wetlands Inventory | 100-Yr Flood Zones | Indian Reservations BIA | | |



Scale in Miles

FOCUS MAP 15 SUMMARY

<u>Database</u>	<u>Total Plotted</u>
<u>FEDERAL RECORDS</u>	
NPL	0
Proposed NPL	0
Delisted NPL	0
NPL LIENS	0
CERCLIS	0
CERC-NFRAP	0
LIENS 2	0
CORRACTS	0
RCRA-TSDF	0
RCRA-LQG	0
RCRA-SQG	0
RCRA-CESQG	1
RCRA-NonGen	0
US ENG CONTROLS	0
US INST CONTROL	0
ERNS	0
HMIRS	0
DOT OPS	0
US CDL	0
US BROWNFIELDS	0
DOD	0
FUDS	0
LUCIS	0
CONSENT	0
ROD	0
UMTRA	0
ODI	0
DEBRIS REGION 9	0
MINES	0
TRIS	0
TSCA	0
FTTS	0
HIST FTTS	0
SSTS	0
ICIS	0
PADS	0
MLTS	0
RADINFO	0
FINDS	0
RAATS	0
FEMA UST	0
COAL ASH DOE	0
FEDERAL FACILITY	0
US HIST CDL	0
SCRD DRYCLEANERS	0
COAL ASH EPA	0
PCB TRANSFORMER	0
<u>STATE AND LOCAL RECORDS</u>	
SHWS	0

FOCUS MAP 15 SUMMARY

<u>Database</u>	<u>Total Plotted</u>
MN PLP	0
SRS	0
MN DEL PLP	0
SWF/LF	0
MN LS	0
LCP	0
LUST	1
UST	0
LAST	1
LIENS	0
AST	0
BULK	0
SPIILLS	1
AGSPILLS	0
INST CONTROL	0
VIC	0
DRYCLEANERS	0
BROWNFIELDS	0
ENF	0
CDL	0
MN HWS Permit	0
AIRS	1
TIER 2	0
MDA LIS	0
UNPERM LF	0
COAL ASH	0
 <u>TRIBAL RECORDS</u>	
INDIAN RESERV	0
INDIAN ODI	0
INDIAN LUST	0
INDIAN UST	0
INDIAN VCP	0
 <u>EDR PROPRIETARY RECORDS</u>	
Manufactured Gas Plants	0

NOTES:

Sites may be listed in more than one database

MAP FINDINGS
FOCUS MAP 15

Map ID	Site	Database(s)	EPA ID Number
--------	------	-------------	---------------

2	AGGREGATE INDUSTRIES INC - DILWORTH HIGHWAY 10 E DILWORTH, MN 56529	RCRA-CESQG	1000102457 MND982209769
---	--	-------------------	------------------------------------

RCRA-CESQG:

Date form received by agency: 03/26/2001
 Facility name: AGGREGATE INDUSTRIES INC - DILWORTH
 Facility address: HIGHWAY 10 E
 DILWORTH, MN 56529
 EPA ID: MND982209769
 Mailing address: 2915 WATERS RD STE 105
 EAGAN, MN 551211562
 Contact: DAVID B BORAAS
 Contact address: 2915 WATERS RD STE 105
 EAGAN, MN 551211562
 Contact country: US
 Contact telephone: (651) 683-8169
 Contact email: Not reported
 EPA Region: 05
 Classification: Conditionally Exempt Small Quantity Generator
 Description: Handler: generates 100 kg or less of hazardous waste per calendar month, and accumulates 1000 kg or less of hazardous waste at any time; or generates 1 kg or less of acutely hazardous waste per calendar month, and accumulates at any time: 1 kg or less of acutely hazardous waste; or 100 kg or less of any residue or contaminated soil, waste or other debris resulting from the cleanup of a spill, into or on any land or water, of acutely hazardous waste; or generates 100 kg or less of any residue or contaminated soil, waste or other debris resulting from the cleanup of a spill, into or on any land or water, of acutely hazardous waste during any calendar month, and accumulates at any time: 1 kg or less of acutely hazardous waste; or 100 kg or less of any residue or contaminated soil, waste or other debris resulting from the cleanup of a spill, into or on any land or water, of acutely hazardous waste

Owner/Operator Summary:

Owner/operator name: NAME NOT REPORTED
 Owner/operator address: ADDRESS NOT REPORTED
 CITY NOT REPORTED, AK 99998
 Owner/operator country: Not reported
 Owner/operator telephone: (312) 555-1212
 Legal status: Private
 Owner/Operator Type: Operator
 Owner/Op start date: Not reported
 Owner/Op end date: Not reported

Owner/operator name: AGGREGATE INDUSTRIES INC
 Owner/operator address: 2915 WATERS RD STE 105
 EAGAN, MN 55121
 Owner/operator country: US
 Owner/operator telephone: (651) 683-8169
 Legal status: Private
 Owner/Operator Type: Owner
 Owner/Op start date: 07/28/1999
 Owner/Op end date: Not reported

Handler Activities Summary:

U.S. importer of hazardous waste: No

MAP FINDINGS
FOCUS MAP 15

Map ID	Site	Database(s)	EPA ID Number
--------	------	-------------	---------------

AGGREGATE INDUSTRIES INC - DILWORTH (Continued)

1000102457

Mixed waste (haz. and radioactive): Unknown
 Recycler of hazardous waste: No
 Transporter of hazardous waste: No
 Treater, storer or disposer of HW: No
 Underground injection activity: No
 On-site burner exemption: No
 Furnace exemption: No
 Used oil fuel burner: No
 Used oil processor: No
 User oil refiner: No
 Used oil fuel marketer to burner: No
 Used oil Specification marketer: No
 Used oil transfer facility: No
 Used oil transporter: No
 Off-site waste receiver: Commercial status unknown

Historical Generators:

Date form received by agency: 03/26/2001
 Facility name: AGGREGATE INDUSTRIES INC - DILWORTH
 Classification: Conditionally Exempt Small Quantity Generator

Hazardous Waste Summary:

Waste code: D001
 Waste name: IGNITABLE HAZARDOUS WASTES ARE THOSE WASTES WHICH HAVE A FLASHPOINT OF LESS THAN 140 DEGREES FAHRENHEIT AS DETERMINED BY A PENSKEY-MARTENS CLOSED CUP FLASH POINT TESTER. ANOTHER METHOD OF DETERMINING THE FLASH POINT OF A WASTE IS TO REVIEW THE MATERIAL SAFETY DATA SHEET, WHICH CAN BE OBTAINED FROM THE MANUFACTURER OR DISTRIBUTOR OF THE MATERIAL. LACQUER THINNER IS AN EXAMPLE OF A COMMONLY USED SOLVENT WHICH WOULD BE CONSIDERED AS IGNITABLE HAZARDOUS WASTE.

Waste code: D018
 Waste name: BENZENE

Waste code: D039
 Waste name: TETRACHLOROETHYLENE

Waste code: D040
 Waste name: TRICHLOROETHYLENE

Violation Status: No violations found

**2 AGGREGATE INDUSTRIES INC - DILWORTH
 HIGHWAY 10 E
 DILWORTH, MN 56529**

**AIRS S108495250
 N/A**

MN AIRS:

Facility ID: 02700014
 File Number: 686A
 Federal/State: Not reported
 Mail Address: 2915 Waters Rd Ste 105
 Mail City, St, Zip: Eagan, MN 551211562
 Contact Name: Ms. Patty Christensen
 Contact Phone: (651) 683-8133
 Contact Fax: (651) 683-8192
 Latitude: 46 Deg 52 Min 48.36 Sec
 Longitude: -96 Deg 42 Min 15.12 Sec
 SIC Code: 2951

MAP FINDINGS
FOCUS MAP 15

Map ID Site Database(s) EPA ID Number

AGGREGATE INDUSTRIES INC - DILWORTH (Continued)

S108495250

SIC Code 2:	Not reported
NAICS:	324121
Corbon Monoxide Tons/Yr:	4
Nitrogen Oxides Tons/Yr:	9
Lead Tons/Yr:	0
Particulate Matter Tons/Yr:	9
PM10 Tons/Yr:	5
Sulfur Dioxide Tons/Yr:	0
Volatile Organic Compounds Amount:	2
Permip Program Type:	Registration
Action ID:	2
Effective Start:	9/1/2004
Expiration Date:	Not reported
REG PMT Option:	D
Emissions Year:	2006
Facility ID:	02700014
File Number:	686A
Fedral/State:	Not reported
Mail Address:	2915 Waters Rd Ste 105
Mail City,St,Zip:	Eagan, MN 551211562
Contact Name:	Ms. Patty Christensen
Contact Phone:	(651) 683-8133
Contact Fax:	(651) 683-8192
Latitude:	46 Deg 52 Min 48.36 Sec
Longitude:	-96 Deg 42 Min 15.12 Sec
SIC Code:	2951
SIC Code 2:	Not reported
NAICS:	324121
Corbon Monoxide Tons/Yr:	15
Nitrogen Oxides Tons/Yr:	1
Lead Tons/Yr:	0
Particulate Matter Tons/Yr:	2
PM10 Tons/Yr:	4
Sulfur Dioxide Tons/Yr:	0
Volatile Organic Compounds Amount:	1
Permip Program Type:	Registration
Action ID:	2
Effective Start:	9/1/2004
Expiration Date:	Not reported
REG PMT Option:	D
Emissions Year:	2007
Facility ID:	02700014
File Number:	686A
Fedral/State:	Not reported
Mail Address:	2915 Waters Rd Ste 105
Mail City,St,Zip:	Eagan, MN 551211562
Contact Name:	Ms. Patty Christensen
Contact Phone:	(651) 683-8133
Contact Fax:	(651) 683-8192
Latitude:	46 Deg 52 Min 48.36 Sec
Longitude:	-96 Deg 42 Min 15.12 Sec
SIC Code:	2951
SIC Code 2:	Not reported
NAICS:	324121
Corbon Monoxide Tons/Yr:	13

MAP FINDINGS
FOCUS MAP 15

Map ID	Site	Database(s)	EPA ID Number
--------	------	-------------	---------------

AGGREGATE INDUSTRIES INC - DILWORTH (Continued)

S108495250

Nitrogen Oxides Tons/Yr:	1
Lead Tons/Yr:	0
Particulate Matter Tons/Yr:	2
PM10 Tons/Yr:	3
Sulfur Dioxide Tons/Yr:	0
Volatile Organic Compounds Amount:	1
Permip Program Type:	Registration
Action ID:	2
Effective Start:	9/1/2004
Expiration Date:	Not reported
REG PMT Option:	D
Emissions Year:	2008

**2 AGGREGATE INDUSTRIES - DILWORTH
HWY 10 E
DILWORTH, MN**

**SPILLS S107560799
N/A**

MN SPILL:

Program Id:	295117
Township Name:	Not reported
Interest Type:	SP
Addr Id:	411128
Interest Phone:	Not reported
Preferred Id:	61560
Interest Start Date:	07/22/2004 14:38:17
Interest End Date:	Not reported
Active:	Not reported
Tmsp Added:	07/22/2004 14:38:18
Tmsp Last Updt:	04/11/2007 08:23:07
Staff Id Last Updt:	RSUCHAN
State County Code:	14
Country Code:	USA
Foreign State:	Not reported
Foreign Zone:	None
Spill Closure Code:	Response Completed
Sp Rep Code:	Refer To Air Quality
Report Taken By Initials:	3192
Mpca Project Manager Initials:	3192
Spill Site Closure Date:	07/19/2004 00:00:00
Sp Rep Desc:	Dan Gallagher
Spill Date:	07/19/2004 00:00:00
Spill Reported Date:	07/19/2004 04:00:00
Init Cause Code:	Equipment Failure
Init Cause Desc:	Not reported
Initial Source Code:	2
Priority Code:	Not reported
Archive Lot:	Not reported
Archive Box:	Not reported
Rep Phone:	6516830600
Rep Name:	Dan Gallagher
Mpca Involvement:	Limited
Rpt Taken By Duty Officer:	Not reported
Spill Cause:	Not reported
Product:	Not reported
Spill:	Not reported
Report:	Not reported
Region:	Not reported
Project Mngr:	Not reported

MAP FINDINGS
FOCUS MAP 15

Map ID	Site	Database(s)	EPA ID Number
--------	------	-------------	---------------

AGGREGATE INDUSTRIES - DILWORTH (Continued)

S107560799

Quantity:	Not reported
Product:	Not reported
Respnbl Party:	Not reported
Box:	Not reported
Closure Date:	Not reported
Cause Code:	Not reported
Date Reported:	Not reported
Location:	Not reported
Product:	Not reported
Amount Spilled:	Not reported
Units:	Not reported
Priority:	Not reported
Spill Date:	Not reported
Spill Date:	Not reported
Action Taken:	Not reported
Reported By:	Not reported
Incident:	Not reported
Respnbl Party:	Not reported
Spill Cause:	Not reported
Action Taken:	Not reported
Public Safety Spill ID:	13793
Site ID:	0
Duty Officer Report No:	62245
Comments:	**No file** Caller reporting leaking valve caused spill of material from 10,000 gallon AST. Spill is contained to secondary containment area. OSI is responding for cleanup. Caller reports spill is 100 % contained.

MN SPILL ACTION:

Spill Action Code:	Not reported
Spill Action Person:	Not reported
Spill Action Date:	Not reported
Tmsp Added:	Not reported
Tmsp Last Updt:	Not reported
Staff Id Last Updt:	Not reported

MN SPILL AFFECTED DESCRIPTION:

Spill Inc. Affect Code:	Soil
Tmsp Added:	07/22/2004 14:38:18
Tmsp Last Updt:	07/22/2004 14:38:18
Staff Id Last Updt:	DBELLEF

MN SPILL EMERGENCY:

Emergency Id:	Not reported
Emergency Code:	Not reported
Spill Action Code:	Not reported
Tmsp Added:	Not reported
Tmsp Last Updt:	Not reported
Staff Id Last Updt:	Not reported

MN SPILL PREVENTION:

Spill Prevention Code:	Not reported
Spill Prevention Date:	Not reported
Comments:	Not reported
Tmsp Added:	Not reported
Tmsp Last Updt:	Not reported
Staff Id Last Updt:	Not reported

MN SPILL PRODUCT:

Program ID:	295117
-------------	--------

MAP FINDINGS
FOCUS MAP 15

Map ID	Site	Database(s)	EPA ID Number
--------	------	-------------	---------------

AGGREGATE INDUSTRIES - DILWORTH (Continued)

S107560799

Spill Incident Accuracy Id: 172350
 Spill Product Code: Light Fuel Oil and Diesel
 Spill Qty Units Code: Gallons
 Spill Incident Accuracy Code: Estimated
 Spill Released Qty: 100
 Tmsp Added: 07/22/2004 14:38:18
 Tmsp Last Updt: 07/22/2004 14:38:18
 Staff Id Last Updt: DBELLEF

**3 BURLINGTON NORTHERN SANTA FE DILWORTH
(9000 GAL UST WASTE OIL SITE)
DILWORTH, MN**

**LUST S103909480
N/A**

LUST:

Leak ID: 2084
 Site ID: 240986
 Source: CORE
 Facility Addr 2: Not reported
 MN PCA ID: 214907
 Release Discovered Date: 01/01/1901 00:00:00
 Leak Reported Date: 12/05/1989 00:00:00
 Leak Site: Leak Site - Tank and Petroleum Contamination
 File Archive Box: Not reported
 File Archive Lot: Not reported
 Soil Digout Date: 12/05/1989 00:00:00
 Cubic Yards Excavated: 250
 Conditional Closure Date: Not reported
Complete Site Closure Date: Not reported
 Contaminated Soils Remaining: Unknown
 Enforcement Action Begin Date: 01/19/1990 00:00:00
 Lust Trust Eligible: Yes
 Offsite Contamination: Unknown
 Reimbursement Awarded: No
 Std Letter Response Date: 06/23/2003 00:00:00
 Surface Water Impact: Unknown
 Utility Project Flag: No
 TMSP Added: 12/04/1999 14:03:44
 TMSP Last Update: 02/25/2010 14:35:57
 Staff Id Last Update: AFURUSE
 Release From AST: No
 Release From UST: Yes
 Tank Registration Status Code: F
 VPIC Application Date: Not reported
 VPIC Acres: Not reported
 Addr Id: 261984
 Township Name: Riverton
 Active Flag: Yes
 Country Code: USA
 Foreign State: Not reported
 Foreign Zone: Not reported
 State County Code: MN
 Interest Type: LS
 Interest Phone: NO CORE PI PH.
 Interest Start Date: 07/22/1997 00:00:00
 Interest End Date: Not reported
 Vapor Intrusion Checked Flag: Not reported
 Soil Gas Data Collected Flag: Not reported
 Soil Gas Action Level Flag: Not reported

MAP FINDINGS
FOCUS MAP 15

Map ID	Site	Database(s)	EPA ID Number
--------	------	-------------	---------------

BURLINGTON NORTHERN SANTA FE DILWORTH (Continued)

S103909480

Sub Slab Sample Collected Flag: Not reported
 Indoor Air Collected Flag: Not reported
 Vapor Intrusion Action Flag: Not reported
 Vapor Intrusion Comments: Not reported
 Soil Gas Data Comments: Not reported
 Comments: Not reported

LEAK CLEANUP ACTIONS:

MN PCA ID: Not reported
 Leak Action Approval Date: Not reported
 Leak Action Begin Date: Not reported
 Leak Action End Date: Not reported
 TMSP Added: Not reported
 TMSP Last Update: Not reported
 Staff Id Last Update: Not reported

LEAK GW INFO:

MN PCA ID: 214907
 Dw Supply Contam: Not reported
 Free Product Observed: Not reported
 Free Product Thickness: Not reported
 Ground Water Contam: Not reported
 GW Cleanup Goal: 0
 Gw Exceeds Cleanup Goal: Not reported
 Cleanup Goal Achieved: Not reported
 Water Supply Exceeds Ral: Not reported
 Well Type Code: Not reported
 Impacted Aquifer Code: Not reported
 TMSP Added: 12/04/1999 14:07:28
 TMSP Last Update: 11/04/2003 12:57:06
 Staff Id Last Update: RSUCHAN
 Mtbe Present Now: Not reported
 Mtbe Present Historically: Not reported
 Mtbe High Ug Per Liter Char: Not reported
 Mtbe High Ug Per Liter Numb: Not reported
 Mtbe High Level Date: Not reported
 Free Product At Close: Not reported
 Staff Id Ass: Not reported
 PWS Well: Not reported
 Prot Flag: Not reported
 Sens Flag: Not reported

LEAK PRODUCT RELEASED:

MN PCA ID: 214907
 Prod Released Sequence Id: 402004
 Leak Product: Waste Oil
 Tmsp Added: 12/27/1999 12:59:07
 Tmsp Last_updt: 05/04/2002 09:06:22
 Staff Id Last Updt: TANKS

MAP FINDINGS
FOCUS MAP 15

Map ID	Site	Database(s)	EPA ID Number
4	LILEKS OIL COUNTY ROAD 78 / MARION ST DILWORTH, MN	LAST	S104739219 N/A
	LAST: Site ID: 247757 MN PCA ID: 227699 Leak Site: Leak Site - Tank and Petroleum Contamination File Archive Box: Not reported File Archive Lot: DL Soil Digout Date: Not reported Cubic Yards Excavated: 0 Cond Closure Date: Not reported Complete Site Closure Date: 05/11/2001 00:00:00 Contaminated Soils Remaining: Yes Enforcement Action Begin Dt: 06/28/2000 00:00:00 Last Trust Eligible: Yes Offsite Contamination: Unknown Reimbursement Awarded: No Release Discovered Date: 06/16/2000 00:00:00 Leak Reported Date: 06/16/2000 00:00:00 Std Letter Response Date: 09/26/2000 00:00:00 Surface Water Impact: No Utility Project Flag: No TMSP Added: 06/16/2000 14:41:43 TMSP Last Update: 07/13/2004 07:38:13 Staff Id Last Update: SEWERT Release From UST: Yes Release From LUST: No Tank Registration Status Code: F VPIC Application Date: Not reported VPIC Acres: Not reported Leak Id: 13463 Addr Id: 288625 Township Name: Riverton Active Flag: No Country Code: USA Foreign State: Not reported Foreign Zone: Not reported State County Code: MN Interest Type: LS Interest Phone: NO CORE PI PH. Interest Start Date: 06/16/2000 00:00:00 Interest End Date: Not reported Vapor Intrusion Checked Flag: Not reported Soil Gas Data Collected Flag: Not reported Soil Gas Action Level Flag: Not reported Sub Slab Sample Collected Flag: Not reported Indoor Air Collected Flag: Not reported Vapor Intrusion Action Flag: Not reported Vapor Intrusion Comments: Not reported Soil Gas Data Comments: Not reported Source: CORE Comments: Not reported LEAK CLEANUP ACTIONS: MN PCA ID: Not reported Leak Action Approval Date: Not reported Leak Action Begin Date: Not reported Leak Action End Date: Not reported		

MAP FINDINGS
FOCUS MAP 15

Map ID	Site	Database(s)	EPA ID Number
--------	------	-------------	---------------

LILEKS OIL (Continued)

S104739219

TMSP Added:	Not reported
TMSP Last Update:	Not reported
Staff Id Last Update:	Not reported
LEAK GW INFO:	
MN PCA ID:	227699
Dw Supply Contam:	No
Free Product Observed:	No
Free Product Thickness:	Not reported
Ground Water Contam:	Yes
GW Cleanup Goal:	Not reported
Gw Exceeds Cleanup Goal:	No
Cleanup Goal Achieved:	Not reported
Water Supply Exceeds Ral:	Not reported
Well Type Code:	Not reported
Impacted Aquifer Code:	Not reported
TMSP Added:	06/16/2000 14:41:43
TMSP Last Update:	11/04/2003 12:57:09
Staff Id Last Update:	RSUCHAN
Mtbe Present Now:	No
Mtbe Present Historically:	No
Mtbe High Ug Per Liter Char:	Not reported
Mtbe High Ug Per Liter Numb:	Not reported
Mtbe High Level Date:	Not reported
Free Product At Close:	Not reported
Staff Id Ass:	Not reported
PWS Well:	Not reported
Prot Flag:	Not reported
Sens Flag:	Not reported
LEAK PRODUCT RELEASED:	
MN PCA ID:	227699
Prod Released Sequence Id:	21651
Leak Product:	Diesel
Tmsp Added:	05/11/2001 14:00:19
Tmsp Last_updt:	05/04/2002 09:51:54
Staff Id Last Updt:	TANKS
MN PCA ID:	227699
Prod Released Sequence Id:	21652
Leak Product:	Gasoline Leaded
Tmsp Added:	05/11/2001 14:00:19
Tmsp Last_updt:	05/04/2002 09:51:54
Staff Id Last Updt:	TANKS

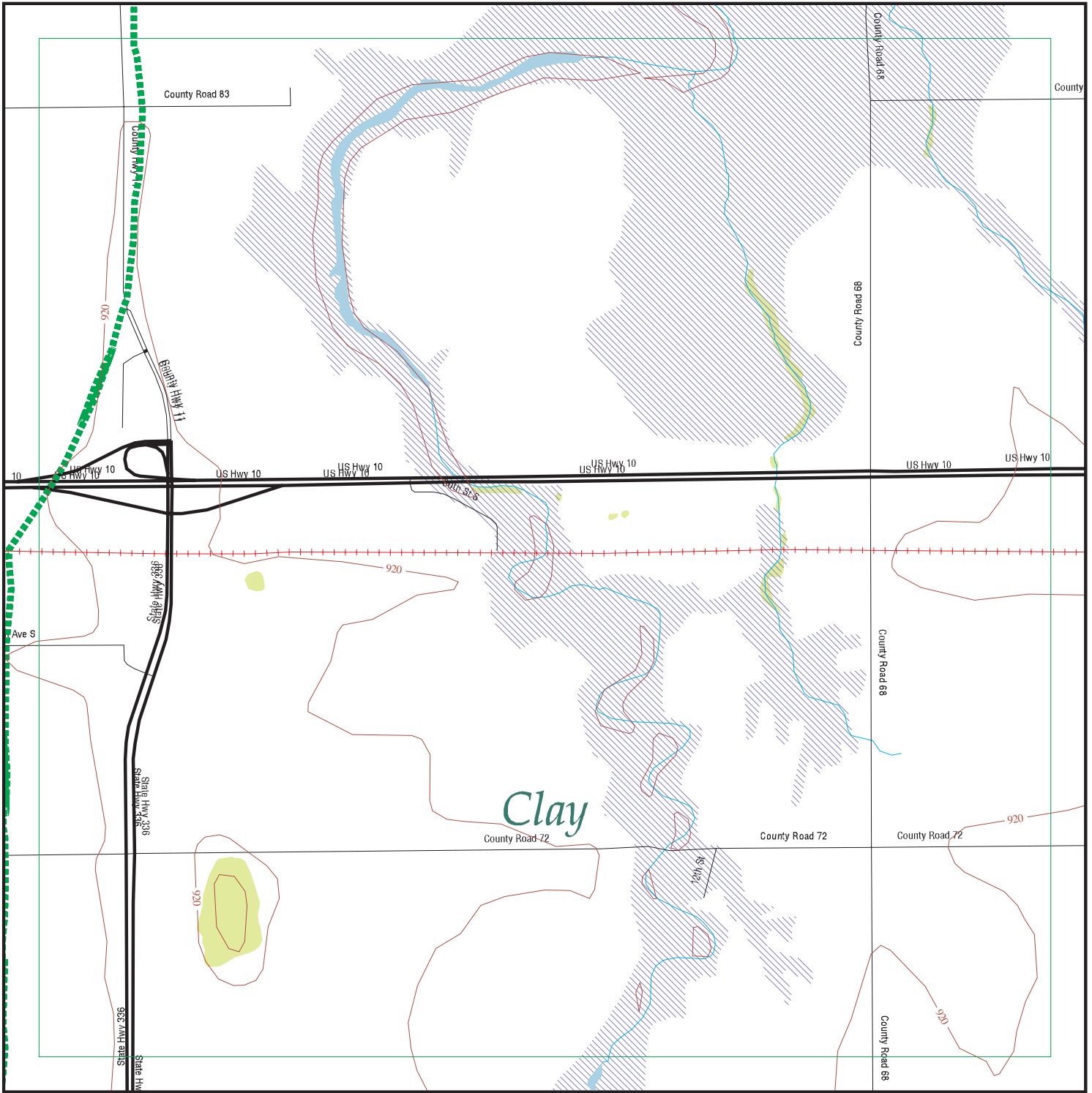
FOCUS MAP 15 ORPHAN SUMMARY

City	EDR ID	Site Name	Site Address	Zip	Database(s)
CROOKSTON	S106634928	AMERICAN CRYSTAL SUGAR - SURF IMP - 1	"NORTH OF CSAH 9, ABOUT 1 MILE EAST OF US HWY 75	56560	MN LS
DILWORTH	1000466703		HWY 10	56529	RCRA-NonGen, FINDS
DILWORTH	1004728828		HWY 10 E	56529	RCRA-NonGen
DILWORTH	1000204777		HWY 10	56529	RCRA-NonGen, FINDS
DILWORTH	U003852362	WEIVODA CARPET	HWY 10	56529	UST
DILWORTH	U003851511	RYDER AUTOMOTIVE CARRIER SERVICES	HWY 10 E	56529	UST, AST
DILWORTH	S104989345	AGRILIANCE LLC	HWY 10 & CORD 11	56529	BULK
DILWORTH	S106032351	F M ASPHALT	HWY 10 E	56529	LUST, LAST
DILWORTH	1000255781		1ST & 2 MI E OF DILWORTH ON	56529	RCRA-NonGen, FINDS
DILWORTH	U003912525	BURLINGTON NORTHERN RAILROAD	420 N 7TH ST	56529	UST
DILWORTH	S106549555	DILWORTH PUBLIC SCHOOL	113 1ST AVE N	56529	LUST
DILWORTH	U003851516	MINNESOTA DEPT OF TRANSPORTATION	600 CENTER AVENUE OF HWY W	56529	UST, AST
DILWORTH	1000402453		END OF SE 5TH ST	56529	RCRA-NonGen
GLYNDON	U000887087	SKOLNESS INC	RT 1	56547	UST
GLYNDON	A100024981	PIONEER HI-BRED INTERNATIONAL INC	RT 1	56547	AST
GLYNDON	1000310909		HWY 10	56547	RCRA-NonGen, FINDS
GLYNDON	1004736174		1ST & 2 MI E OF ON HWY 10	56547	RCRA-CESQG, FINDS
GLYNDON	A100203872	DEKALB GENETICS CORP.	RT 2	56547	AST
GLYNDON	S107978448	TRUCKERS INN	RR 2	56547	LUST, SPILLS
GLYNDON	U004111202	MNDOT	HWY 336	56547	UST
GLYNDON	S106893739	KRAGNES FARMERS ELEVATOR CO	129 HIGHWAY 336	56547	BULK, TIER 2
GLYNDON	1011489782	MONSANTO CO	11486 12TH AVE S	56547	RCRA-CESQG
GLYNDON	S106634604	COMMERCIAL EAST ACRES TRUCK PLAZA	1ST & S 2 MILE E	56547	MN LS
GLYNDON	S106666170	NELSON FARM	109 100TH ST N	56547	LAST, SPILLS
GLYNDON	S106404461	CLAY DEMOLITION LANDFILL	367 160TH ST S	56547	SWF/LF, MN LS
GLYNDON	U003912783	US POSTAL SERVICE	27 STATE ST NE	56547	UST
GLYNDON	S106548838	FOOD-N-FUEL #1535	12 STATE ST NE	56547	LUST
MOORHEAD	1000626391		2727 HWY 10 E	56560	RCRA-NonGen, FINDS, MANIFEST
MOORHEAD	1004733997		3301 HWY 10 E	56560	RCRA-CESQG, FINDS
MOORHEAD	1004737173		2809 HWY 10 E	56560	RCRA-CESQG, FINDS
MOORHEAD	1003871965		15TH AVE E	56560	CERC-NFRAP
MOORHEAD	1010415573	SIMPLOT J R	RT 2	56560	RCRA-NonGen
MOORHEAD	1000205451		1217 HWY 231 S	56560	RCRA-NonGen, FINDS
MOORHEAD	1008881877	MOORHEAD CITY OF - 9TH ST	605TH 9TH ST N & 609 ELM ST S	56560	RCRA-NonGen
MOORHEAD	1004727357		HWY 75 S	56560	RCRA-NonGen
MOORHEAD	1000277073		HWY 75 S	56560	RCRA-NonGen, FINDS
MOORHEAD	1000285165		HWY 75 N	56560	RCRA-NonGen, FINDS, UST
MOORHEAD	1005203570	RED RIVER TRAILS	HWY 75 S	56560	UST
MOORHEAD	1004733345		3220 S 8TH ST	56560	RCRA-CESQG, FINDS
MOORHEAD	U003974167	BRADYS SERVICE CENTER INC	2404 S 8TH ST	56560	UST
MOORHEAD	U004135609	BRADY SERVICE CENTER INC	2404 S 8TH ST	56560	UST
MOORHEAD	S106546912	AMOCO FOOD SHOP	104 W 8TH ST	56560	LUST
MOORHEAD	1011917303	STONEMILL ESTATES STORM POND - PHASE 2	ADDRESS UNKNOWN	56560	FINDS

FOCUS MAP 15 ORPHAN SUMMARY

City	EDR ID	Site Name	Site Address	Zip	Database(s)
MOORHEAD	1006808880		2824 22ND AVE S	56560	RCRA-CESQG, FINDS
MOORHEAD	S108762171	AGGREGATE INDUSTRIES	1515 1ST AVE N	56560	SRS, VIC
MOORHEAD	1010321755	WENDT CUSTOM CABINETS & COUNTERTOPS	2720 22ND AVE S	56560	RCRA-CESQG
MOORHEAD	1011860325	MINNKOTA	1321 1ST AVE N	56560	US BROWNFIELDS
MOORHEAD	S106851916	AGGREGATE MOORHEAD READY MIX	1619 1ST AVE N	56560	SRS, MN LS, VIC
MOORHEAD	S106547447	BOBS STANDARD SERVICE/AMOCO	1036 1ST AVE N	56560	LUST
MOORHEAD	1009399207	ANTIFREEZE RECOVERY INC	1217 MAIN ST SE	56560	RCRA-CESQG
MOORHEAD	1011860332	VFW - POST 1223	2201 1ST NORTH AVE	56560	US BROWNFIELDS
MOORHEAD	1012134714	OAKPORT FLOOD MITIGATION PHASE 3A	SEE LOCATION DESCRIPTION	56560	FINDS
MOORHEAD	1012086636	HORIZON SHORES 5TH PHASE 1 - MOORHEAD	SEE LOCATION DESCRIPTION	56560	FINDS
MOORHEAD	1011428893	BROOKDALE AREA PHASE 1	SEE LOCATION DESCRIPTION	56560	FINDS
MOORHEAD	1004732874		2420 8TH ST	56560	RCRA-NonGen, FINDS
MOORHEAD	S106342928	HOLLANDS DRY CLEANERS	12 4TH ST N	56560	MN LS
MOORHEAD	S106552090	CAMRUD FOSS CONCRETE	3300 8TH ST S	56560	LUST
MOORHEAD	S106549098	CLAY COUNTY COURTHOUSE & LAW	807 11TH ST SE	56560	LUST

Focus Map 16



EDR DataMap® - Environmental Atlas

USACE-Moorhead Phase I ESA

Legend

- | | | | | |
|-----------------------------|--------------------|-------------------------|-------------------|---------------------|
| Roads | Waterways | Powerlines | Water | Listed Sites |
| Major Roads | Railroads | Pipelines | Superfund Sites | Sensitive Receptors |
| Contour Lines | Study Boundary | Fault Lines | Federal DOD Sites | |
| National Wetlands Inventory | 100-Yr Flood Zones | Indian Reservations BIA | | |

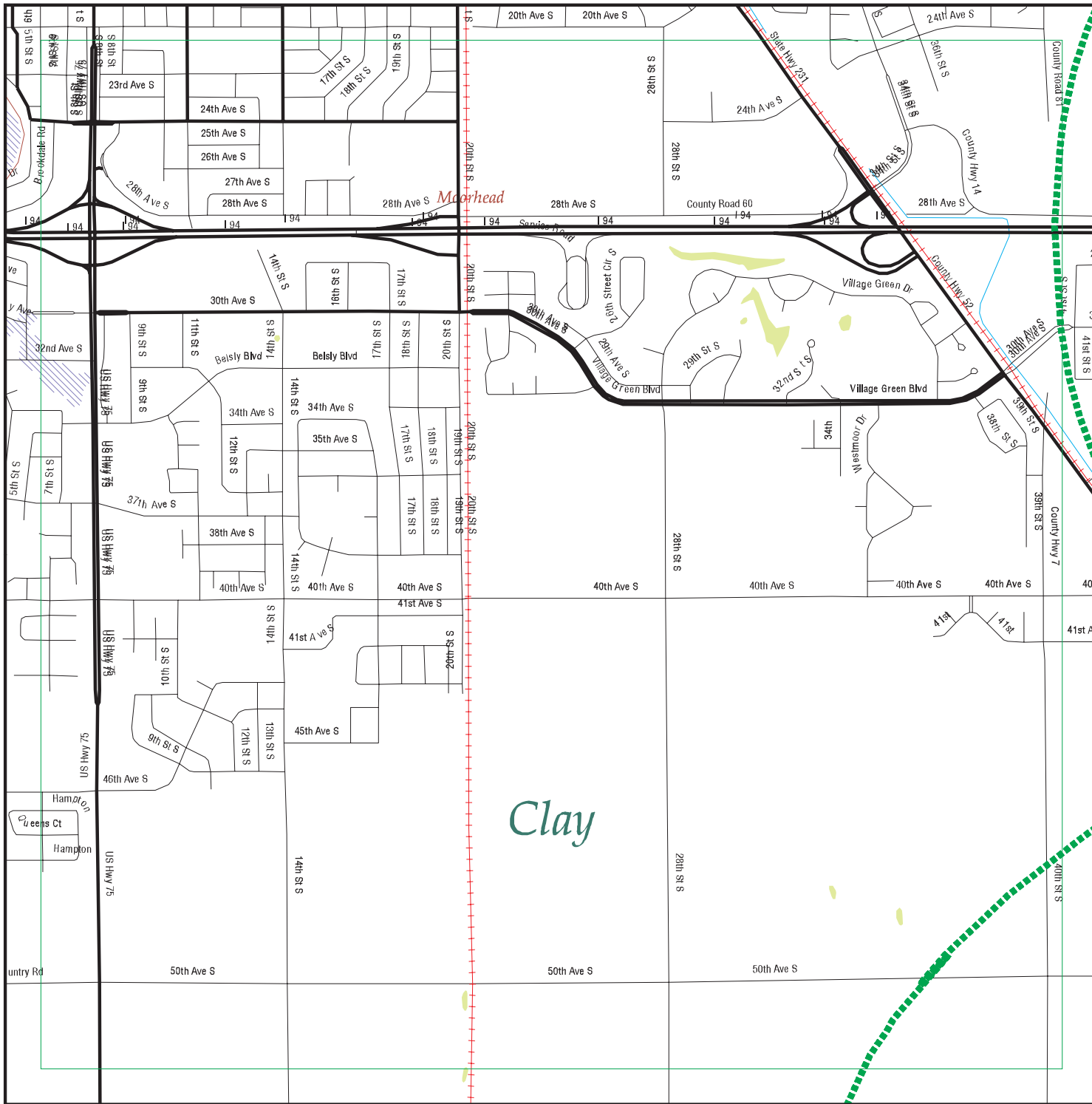


Scale in Miles

FOCUS MAP 16 ORPHAN SUMMARY

City	EDR ID	Site Name	Site Address	Zip	Database(s)
GLYNDON	U000887087	SKOLNESS INC	RT 1	56547	UST
GLYNDON	A100024981	PIONEER HI-BRED INTERNATIONAL INC	RT 1	56547	AST
GLYNDON	1000310909		HWY 10	56547	RCRA-NonGen, FINDS
GLYNDON	1004736174		1ST & 2 MI E OF ON HWY 10	56547	RCRA-CESQG, FINDS
GLYNDON	A100203872	DEKALB GENETICS CORP.	RT 2	56547	AST
GLYNDON	S107978448	TRUCKERS INN	RR 2	56547	LUST, SPILLS
GLYNDON	U004111202	MNDOT	HWY 336	56547	UST
GLYNDON	S106893739	KRAGNES FARMERS ELEVATOR CO	129 HIGHWAY 336	56547	BULK, TIER 2
GLYNDON	1011489782	MONSANTO CO	11486 12TH AVE S	56547	RCRA-CESQG
GLYNDON	S106666170	NELSON FARM	109 100TH ST N	56547	LAST, SPILLS
GLYNDON	S106404461	CLAY DEMOLITION LANDFILL	367 160TH ST S	56547	SWF/LF, MN LS
GLYNDON	U003912783	US POSTAL SERVICE	27 STATE ST NE	56547	UST
GLYNDON	S106548838	FOOD-N-FUEL #1535	12 STATE ST NE	56547	LUST

Focus Map 17



EDR DataMap® - Environmental Atlas

USACE-Moorhead Phase I ESA

Legend

- | | | | | |
|-----------------------------|--------------------|-------------------------|-------------------|---------------------|
| Roads | Waterways | Powerlines | Water | Listed Sites |
| Major Roads | Railroads | Pipelines | Superfund Sites | Sensitive Receptors |
| Contour Lines | Study Boundary | Fault Lines | Federal DOD Sites | |
| National Wetlands Inventory | 100-Yr Flood Zones | Indian Reservations BIA | | |

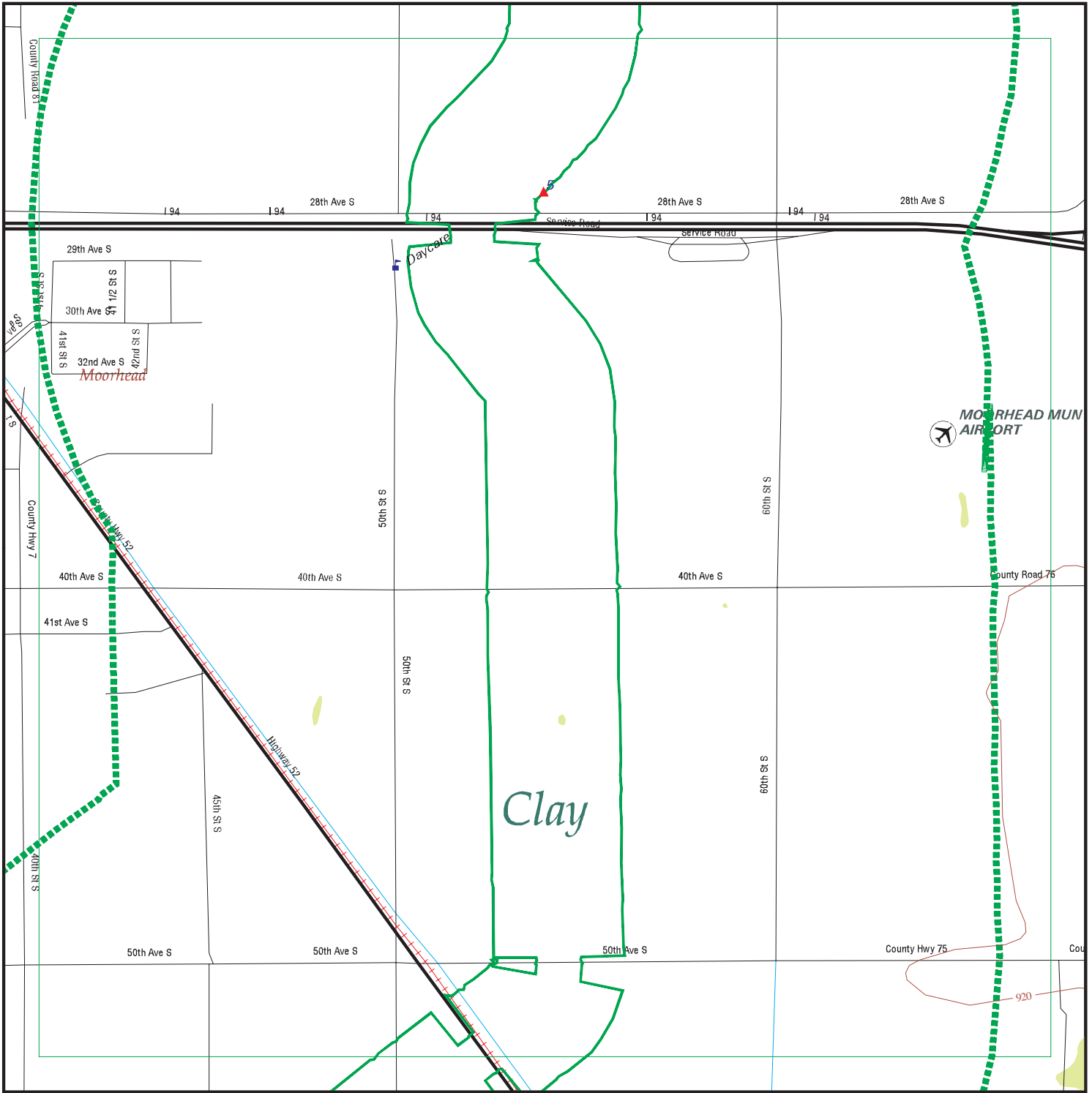


Scale in Miles

FOCUS MAP 17 ORPHAN SUMMARY

City	EDR ID	Site Name	Site Address	Zip	Database(s)
CROOKSTON	S106634928	AMERICAN CRYSTAL SUGAR - SURF IMP - 1	"NORTH OF CSAH 9, ABOUT 1 MILE EAST OF US HWY 75	56560	MN LS
MOORHEAD	1000626391		2727 HWY 10 E	56560	RCRA-NonGen, FINDS, MANIFEST
MOORHEAD	1004733997		3301 HWY 10 E	56560	RCRA-CESQG, FINDS
MOORHEAD	1000186042		2525 HWY 10 E		RCRA-NonGen, FINDS
MOORHEAD	1004737173		2809 HWY 10 E	56560	RCRA-CESQG, FINDS
MOORHEAD	1003871965		15TH AVE E	56560	CERC-NFRAP
MOORHEAD	1010415573	SIMPLOT J R	RT 2	56560	RCRA-NonGen
MOORHEAD	1000205451		1217 HWY 231 S	56560	RCRA-NonGen, FINDS
MOORHEAD	A100025765	TOWN & COUNTRY OIL	26TH ST	56560	AST
MOORHEAD	1008881877	MOORHEAD CITY OF - 9TH ST	605TH 9TH ST N & 609 ELM ST S	56560	RCRA-NonGen
MOORHEAD	1004727357		HWY 75 S	56560	RCRA-NonGen
MOORHEAD	1000277073		HWY 75 S	56560	RCRA-NonGen, FINDS
MOORHEAD	1000285165		HWY 75 N	56560	RCRA-NonGen, FINDS, UST
MOORHEAD	1005203570	RED RIVER TRAILS	HWY 75 S	56560	UST
MOORHEAD	1004733345		3220 S 8TH ST	56560	RCRA-CESQG, FINDS
MOORHEAD	U003974167	BRADYS SERVICE CENTER INC	2404 S 8TH ST	56560	UST
MOORHEAD	U004135609	BRADY SERVICE CENTER INC	2404 S 8TH ST	56560	UST
MOORHEAD	S106546912	AMOCO FOOD SHOP	104 W 8TH ST	56560	LUST
MOORHEAD	1011917303	STONEMILL ESTATES STORM POND - PHASE 2	ADDRESS UNKNOWN	56560	FINDS
MOORHEAD	S108494585	PAM ERLANDSEN PROPERTY	3424 AND 3426 VILLAGE GREEN DR	56560	LUST
MOORHEAD	1006808880		2824 22ND AVE S	56560	RCRA-CESQG, FINDS
MOORHEAD	1010564824	MENARDS - MOORHEAD	3000 27TH AVE S	56560	RCRA-CESQG
MOORHEAD	1010321755	WENDT CUSTOM CABINETS & COUNTERTOPS	2720 22ND AVE S	56560	RCRA-CESQG
MOORHEAD	S107560938	I 94	W E		SPILLS
MOORHEAD	1004733033		HOLIDAY MALL	56560	RCRA-NonGen, FINDS
MOORHEAD	S109056775	OBERG FARMS PARTNERSHIP	JOHNSON N	56560	MDA LIS
MOORHEAD	S109056774	OBERG FARMS PARTNERSHIP	JOHNSON E	56560	MDA LIS
MOORHEAD	S109056776	OBERG FARMS PARTNERSHIP	JOHNSON W	56560	MDA LIS
MOORHEAD	1004733117		PROF CTR STE 6 HOLIDAY MALL	56560	RCRA-NonGen, FINDS
MOORHEAD	1012134714	OAKPORT FLOOD MITIGATION PHASE 3A	SEE LOCATION DESCRIPTION	56560	FINDS
MOORHEAD	1012086636	HORIZON SHORES 5TH PHASE 1 - MOORHEAD	SEE LOCATION DESCRIPTION	56560	FINDS
MOORHEAD	1011428893	BROOKDALE AREA PHASE 1	SEE LOCATION DESCRIPTION	56560	FINDS
MOORHEAD	S106774866	NORRIS STANDARD SERVICE	SERVICE STA		LUST
MOORHEAD	1004536531		215 23RD ST N	56560	RCRA-NonGen, PADS, FINDS
MOORHEAD	1004732874		2420 8TH ST	56560	RCRA-NonGen, FINDS
MOORHEAD	U000280361	WATER TREATMENT PLANT/PUBLIC SERVICE DPT	215 23RD ST N	56560	UST, AST
MOORHEAD	1008882388	CHROMAN GODS	2207 29TH ST S	56560	RCRA-NonGen
MOORHEAD	S105914959	MOTSCHENEACHER RESIDENCE	519 20TH ST	56560	LAST
MOORHEAD	S106552090	CAMRUD FOSS CONCRETE	3300 8TH ST S	56560	LUST
MOORHEAD	S106549098	CLAY COUNTY COURTHOUSE & LAW	807 11TH ST SE	56560	LUST
MOORHEAD	S106548909	MOORHEAD WATER TREATMENT PLANT	215 23RD ST N	56560	LUST, TIER 2

Focus Map 18



EDR DataMap® - Environmental Atlas

USACE-Moorhead Phase I ESA

Legend

- | | | | | |
|-----------------------------|--------------------|-------------------------|-------------------|---------------------|
| Roads | Waterways | Powerlines | Water | Listed Sites |
| Major Roads | Railroads | Pipelines | Superfund Sites | Sensitive Receptors |
| Contour Lines | Study Boundary | Fault Lines | Federal DOD Sites | |
| National Wetlands Inventory | 100-Yr Flood Zones | Indian Reservations BIA | | |



Scale in Miles

FOCUS MAP 18 SUMMARY

<u>Database</u>	<u>Total Plotted</u>
<u>FEDERAL RECORDS</u>	
NPL	0
Proposed NPL	0
Delisted NPL	0
NPL LIENS	0
CERCLIS	0
CERC-NFRAP	0
LIENS 2	0
CORRACTS	0
RCRA-TSDF	0
RCRA-LQG	0
RCRA-SQG	0
RCRA-CESQG	0
RCRA-NonGen	0
US ENG CONTROLS	0
US INST CONTROL	0
ERNS	0
HMIRS	0
DOT OPS	0
US CDL	0
US BROWNFIELDS	0
DOD	0
FUDS	0
LUCIS	0
CONSENT	0
ROD	0
UMTRA	0
ODI	0
DEBRIS REGION 9	0
MINES	0
TRIS	0
TSCA	0
FTTS	0
HIST FTTS	0
SSTS	0
ICIS	0
PADS	0
MLTS	0
RADINFO	0
FINDS	0
RAATS	0
FEMA UST	0
COAL ASH DOE	0
FEDERAL FACILITY	0
US HIST CDL	0
SCRD DRYCLEANERS	0
COAL ASH EPA	0
PCB TRANSFORMER	0
<u>STATE AND LOCAL RECORDS</u>	
SHWS	0

FOCUS MAP 18 SUMMARY

<u>Database</u>	<u>Total Plotted</u>
MN PLP	0
SRS	0
MN DEL PLP	0
SWF/LF	0
MN LS	0
LCP	0
LUST	0
UST	0
LAST	0
LIENS	0
AST	0
BULK	0
SPILLS	0
AGSPILLS	1
INST CONTROL	0
VIC	0
DRYCLEANERS	0
BROWNFIELDS	0
ENF	0
CDL	0
MN HWS Permit	0
AIRS	0
TIER 2	0
MDA LIS	0
UNPERM LF	0
COAL ASH	0
 <u>TRIBAL RECORDS</u>	
INDIAN RESERV	0
INDIAN ODI	0
INDIAN LUST	0
INDIAN UST	0
INDIAN VCP	0
 <u>EDR PROPRIETARY RECORDS</u>	
Manufactured Gas Plants	0

NOTES:

Sites may be listed in more than one database

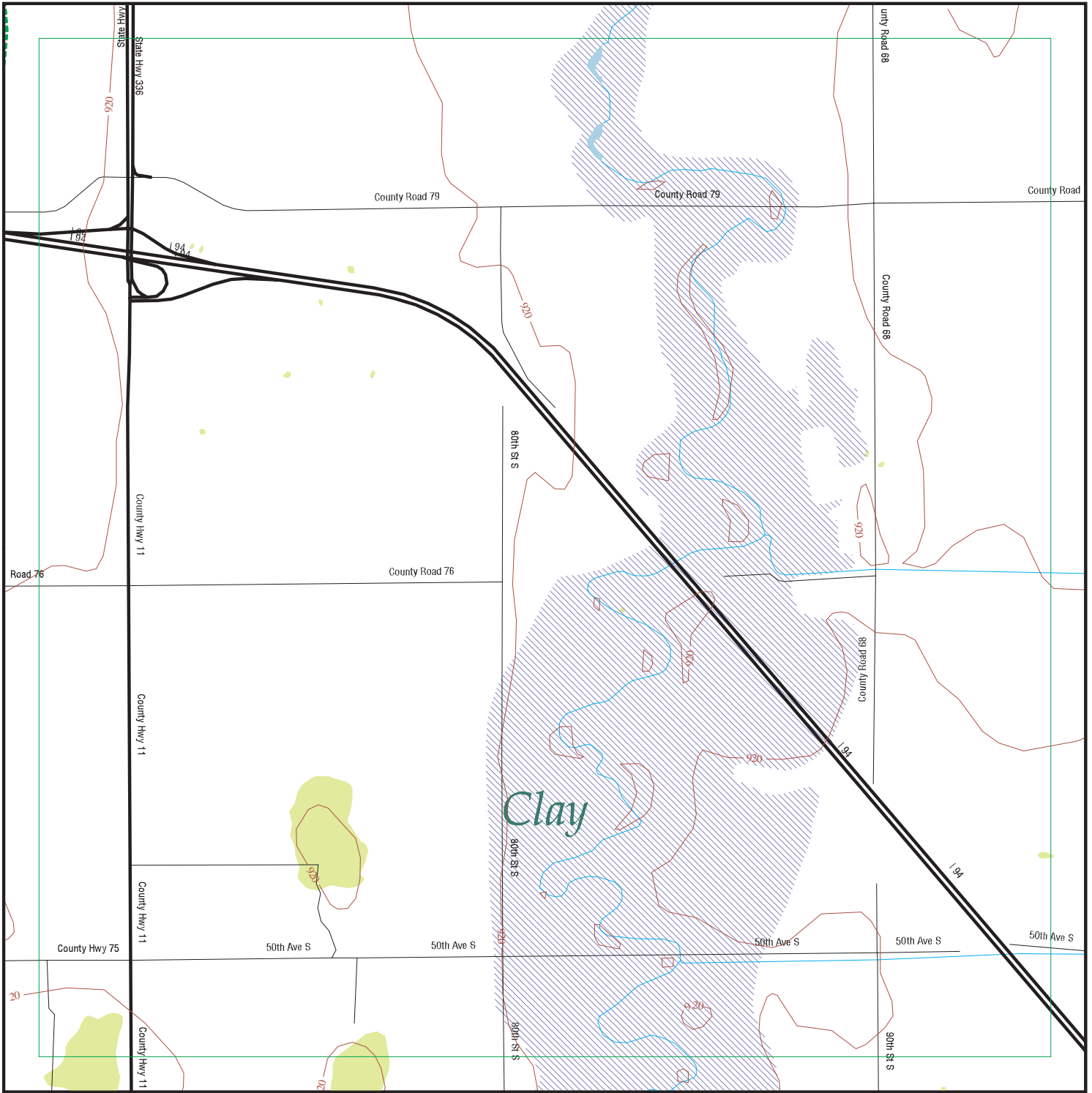
MAP FINDINGS
FOCUS MAP 18

Map ID	Site	Database(s)	EPA ID Number
5	HOFF FLYING SERVICE , MN MN AG SPILLS: Facility ID: 94-0727 Investigation Location Id: 5288 Contaminant Type: Unknown Investigation Location Desc: AB- Moorhead Twp County Fips Code: 027 Township Name: Not reported Township: Not reported Range: Not reported Section(s): Not reported Subsection(s): Not reported Coordinate Type: Not reported Investigation Contact Name: Glen Champion Investigation Contact Phone: (651) 201-6370 Date Closed: - - Gis Data Type: B Whole Site Inv. (yes, No, Unknown): Y Investigation Type: Prioritized Inv. Status: Inactive Merla Site (yes Or No): N Site Has A Contingency (yes Or No): N Polygon Creation Method: P Gis Data Field: 61088.2586154 Gis Data Field: 1053.71662181 Internal Id: Not reported Monitoring Point Name: Not reported Corrective Action Type: Not reported Remediation Method: Not reported Excavation Depth: Not reported Excavation Volume: Not reported	AGSPILLS	S106535465 N/A

FOCUS MAP 18 ORPHAN SUMMARY

City	EDR ID	Site Name	Site Address	Zip	Database(s)
CROOKSTON	S106634928	AMERICAN CRYSTAL SUGAR - SURF IMP - 1	"NORTH OF CSAH 9, ABOUT 1 MILE EAST OF US HWY 75	56560	MN LS
GLYNDON	U000887087	SKOLNESS INC	RT 1	56547	UST
GLYNDON	A100024981	PIONEER HI-BRED INTERNATIONAL INC	RT 1	56547	AST
GLYNDON	1000310909		HWY 10	56547	RCRA-NonGen, FINDS
GLYNDON	1004736174		1ST & 2 MI E OF ON HWY 10	56547	RCRA-CESQG, FINDS
GLYNDON	A100203872	DEKALB GENETICS CORP.	RT 2	56547	AST
GLYNDON	S107978448	TRUCKERS INN	RR 2	56547	LUST, SPILLS
GLYNDON	U004111202	MNDOT	HWY 336	56547	UST
GLYNDON	S106893739	KRAGNES FARMERS ELEVATOR CO	129 HIGHWAY 336	56547	BULK, TIER 2
GLYNDON	A100227214	TRUCKERS INN	I 94 AND CO RD	56547	AST
GLYNDON	S106666170	NELSON FARM	109 100TH ST N	56547	LAST, SPILLS
GLYNDON	S106404461	CLAY DEMOLITION LANDFILL	367 160TH ST S	56547	SWF/LF, MN LS
GLYNDON	U003912783	US POSTAL SERVICE	27 STATE ST NE	56547	UST
GLYNDON	S106548838	FOOD-N-FUEL #1535	12 STATE ST NE	56547	LUST
MOORHEAD	1000626391		2727 HWY 10 E	56560	RCRA-NonGen, FINDS, MANIFEST
MOORHEAD	1004733997		3301 HWY 10 E	56560	RCRA-CESQG, FINDS
MOORHEAD	1000186042		2525 HWY 10 E		RCRA-NonGen, FINDS
MOORHEAD	1004737173		2809 HWY 10 E	56560	RCRA-CESQG, FINDS
MOORHEAD	1010415573	SIMPLOT J R	RT 2	56560	RCRA-NonGen
MOORHEAD	1000205451		1217 HWY 231 S	56560	RCRA-NonGen, FINDS
MOORHEAD	1004727357		HWY 75 S	56560	RCRA-NonGen
MOORHEAD	1000277073		HWY 75 S	56560	RCRA-NonGen, FINDS
MOORHEAD	1000285165		HWY 75 N	56560	RCRA-NonGen, FINDS, UST
MOORHEAD	1005203570	RED RIVER TRAILS	HWY 75 S	56560	UST
MOORHEAD	1011917303	STONEMILL ESTATES STORM POND - PHASE 2	ADDRESS UNKNOWN	56560	FINDS
MOORHEAD	S107560938	I 94	W E		SPILLS
MOORHEAD	1012134714	OAKPORT FLOOD MITIGATION PHASE 3A	SEE LOCATION DESCRIPTION	56560	FINDS
MOORHEAD	1012086636	HORIZON SHORES 5TH PHASE 1 - MOORHEAD	SEE LOCATION DESCRIPTION	56560	FINDS
MOORHEAD	1011428893	BROOKDALE AREA PHASE 1	SEE LOCATION DESCRIPTION	56560	FINDS
MOORHEAD	S106774866	NORRIS STANDARD SERVICE	SERVICE STA		LUST
MOORHEAD	1008882388	CHROMAN GODS	2207 29TH ST S	56560	RCRA-NonGen

Focus Map 19



EDR DataMap® - Environmental Atlas

USACE-Moorhead Phase I ESA

Legend

- | | | | | |
|-----------------------------|--------------------|-------------------------|-------------------|---------------------|
| Roads | Waterways | Powerlines | Water | Listed Sites |
| Major Roads | Railroads | Pipelines | Superfund Sites | Sensitive Receptors |
| Contour Lines | Study Boundary | Fault Lines | Federal DOD Sites | |
| National Wetlands Inventory | 100-Yr Flood Zones | Indian Reservations BIA | | |

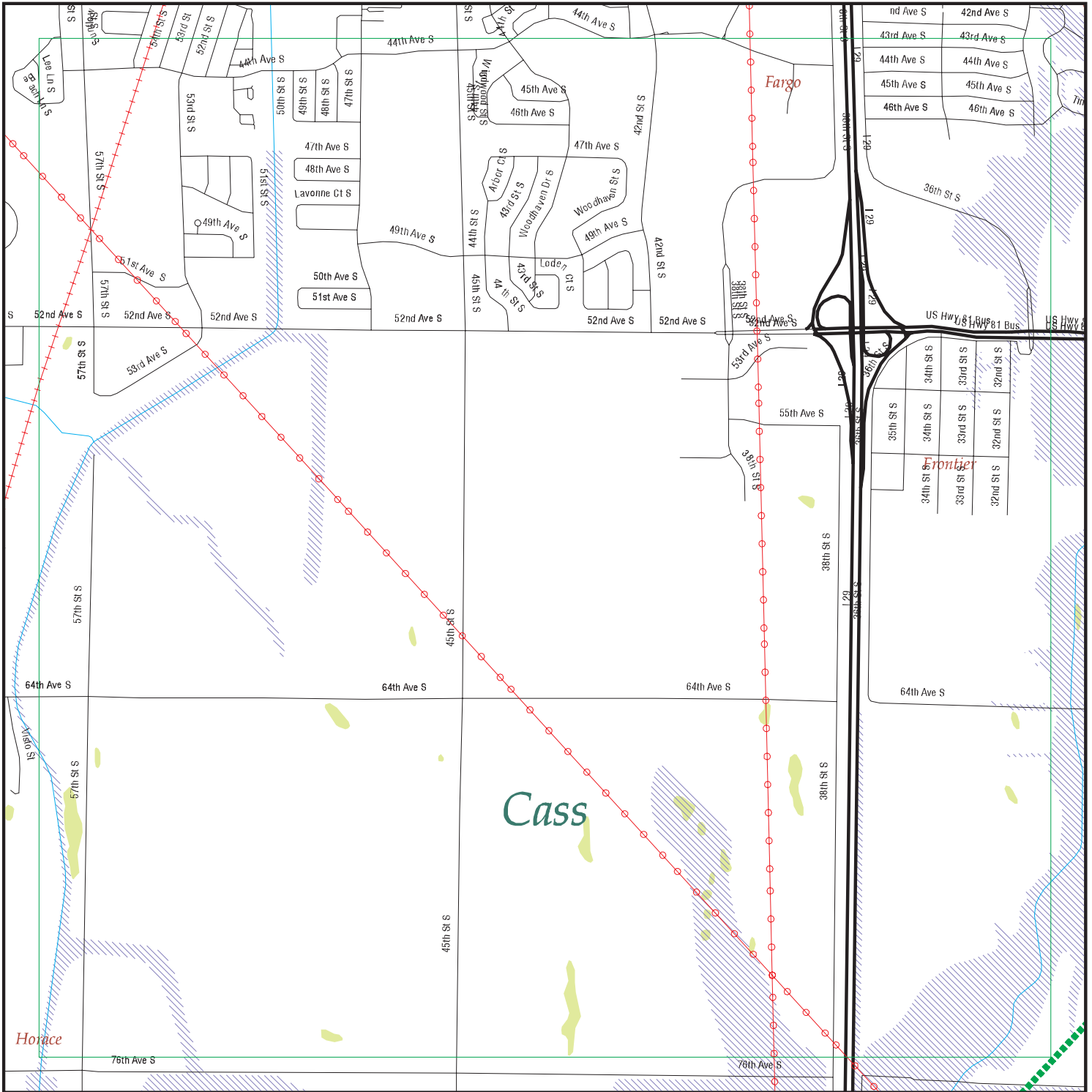


Scale in Miles

FOCUS MAP 19 ORPHAN SUMMARY

City	EDR ID	Site Name	Site Address	Zip	Database(s)
GLYNDON	U000887087	SKOLNESS INC	RT 1	56547	UST
GLYNDON	A100024981	PIONEER HI-BRED INTERNATIONAL INC	RT 1	56547	AST
GLYNDON	1000310909		HWY 10	56547	RCRA-NonGen, FINDS
GLYNDON	1004736174		1ST & 2 MI E OF ON HWY 10	56547	RCRA-CESQG, FINDS
GLYNDON	A100203872	DEKALB GENETICS CORP.	RT 2	56547	AST
GLYNDON	S107978448	TRUCKERS INN	RR 2	56547	LUST, SPILLS
GLYNDON	U004111202	MNDOT	HWY 336	56547	UST
GLYNDON	S106893739	KRAGNES FARMERS ELEVATOR CO	129 HIGHWAY 336	56547	BULK, TIER 2
GLYNDON	A100227214	TRUCKERS INN	I 94 AND CO RD	56547	AST
GLYNDON	S106666170	NELSON FARM	109 100TH ST N	56547	LAST, SPILLS
GLYNDON	S106404461	CLAY DEMOLITION LANDFILL	367 160TH ST S	56547	SWF/LF, MN LS
GLYNDON	U003912783	US POSTAL SERVICE	27 STATE ST NE	56547	UST
GLYNDON	S106548838	FOOD-N-FUEL #1535	12 STATE ST NE	56547	LUST

Focus Map 20



EDR DataMap® - Environmental Atlas

USACE-Moorhead Phase I ESA

Legend

- | | | | | |
|-----------------------------|--------------------|-------------------------|-------------------|---------------------|
| Roads | Waterways | Powerlines | Water | Listed Sites |
| Major Roads | Railroads | Pipelines | Superfund Sites | Sensitive Receptors |
| Contour Lines | Study Boundary | Fault Lines | Federal DOD Sites | |
| National Wetlands Inventory | 100-Yr Flood Zones | Indian Reservations BIA | | |

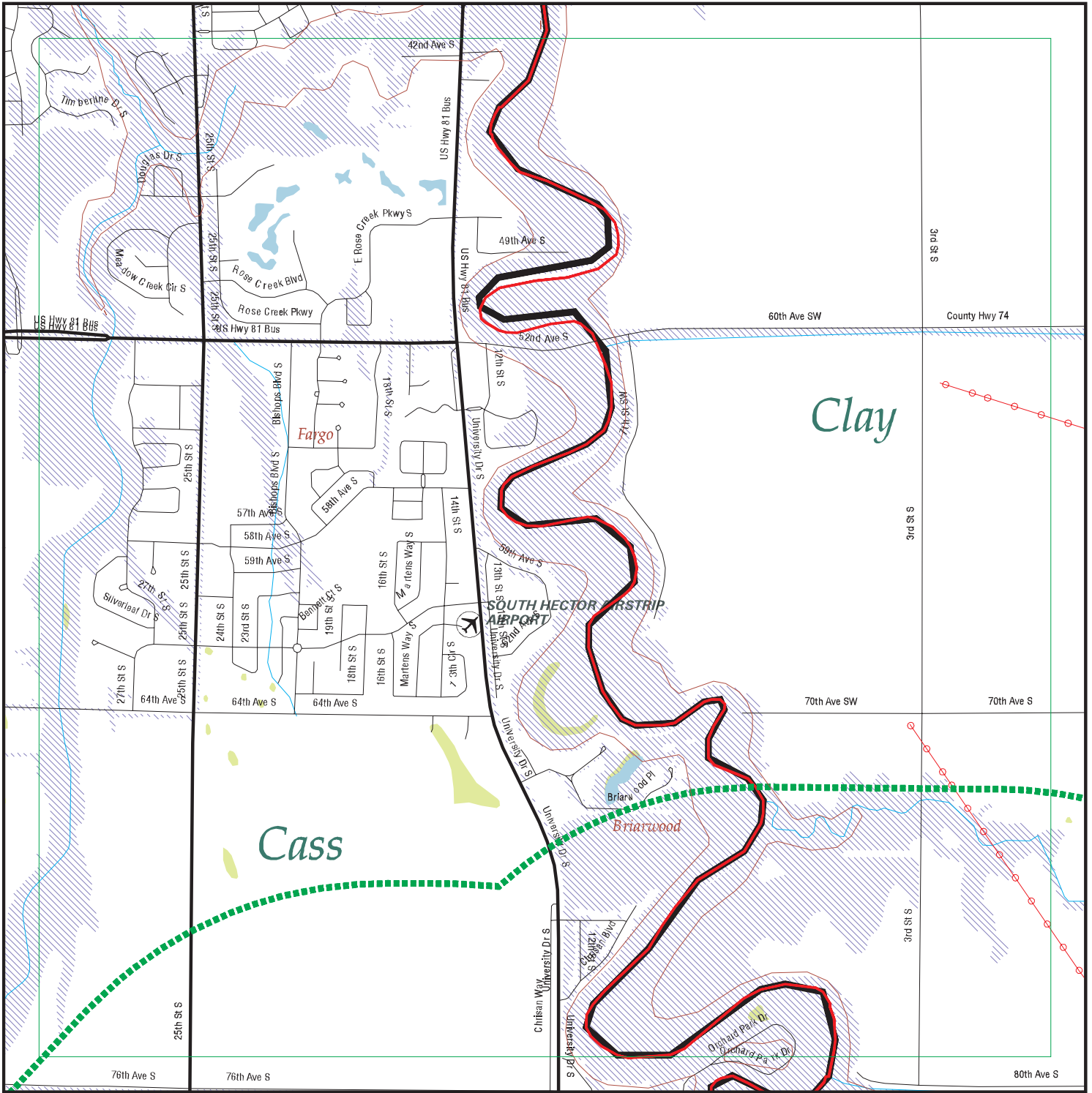


Scale in Miles

FOCUS MAP 20 ORPHAN SUMMARY

City	EDR ID	Site Name	Site Address	Zip	Database(s)
FARGO	1011455877	C.I. FARM POWER	3401 32ND AVE S		FINDS
FARGO	1012183961	WAL-MART SUPERCENTER #4352	3757 55TH AVE S	58104	RCRA-CESQG
FARGO	1007371195		950 35TH ST NW		RCRA-CESQG
FARGO	S104995635	BORDER STATES PAVING/SRTI	STREET		SWF/LF

Focus Map 21



EDR DataMap® - Environmental Atlas

USACE-Moorhead Phase I ESA

Legend

- | | | | | |
|-----------------------------|--------------------|-------------------------|-------------------|---------------------|
| Roads | Waterways | Powerlines | Water | Listed Sites |
| Major Roads | Railroads | Pipelines | Superfund Sites | Sensitive Receptors |
| Contour Lines | Study Boundary | Fault Lines | Federal DOD Sites | |
| National Wetlands Inventory | 100-Yr Flood Zones | Indian Reservations BIA | | |

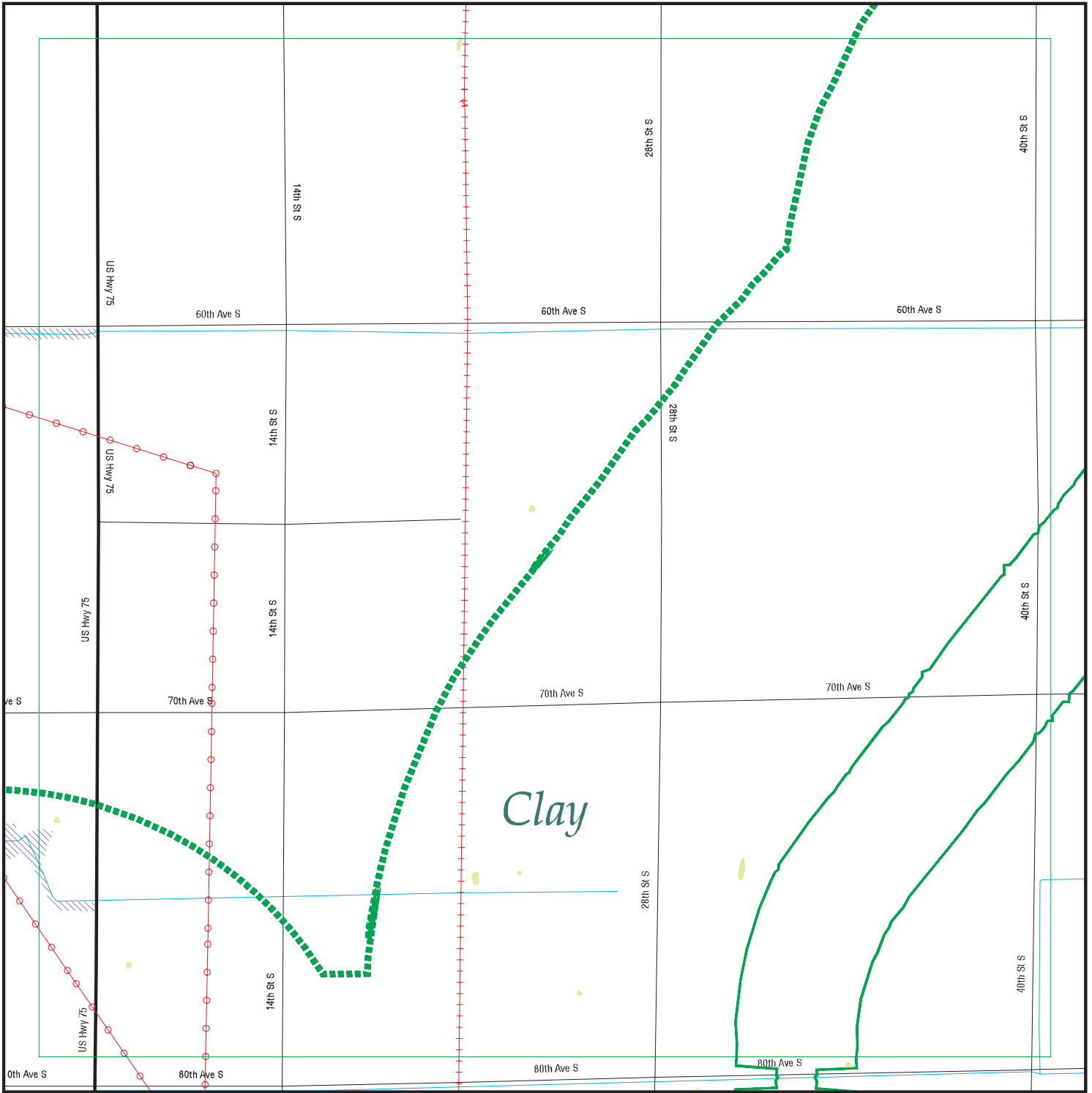


Scale in Miles

FOCUS MAP 21 ORPHAN SUMMARY

City	EDR ID	Site Name	Site Address	Zip	Database(s)
CROOKSTON	S106634928	AMERICAN CRYSTAL SUGAR - SURF IMP - 1	"NORTH OF CSAH 9, ABOUT 1 MILE EAST OF US HWY 75	56560	MN LS
FARGO	1004747519		30 S 27TH ST	58104	RCRA-CESQG, FINDS
FARGO	1012183961	WAL-MART SUPERCENTER #4352	3757 55TH AVE S	58104	RCRA-CESQG
MOORHEAD	1000626391		2727 HWY 10 E	56560	RCRA-NonGen, FINDS, WI MANIFES'
MOORHEAD	1004733997		3301 HWY 10 E	56560	RCRA-CESQG, FINDS
MOORHEAD	1004737173		2809 HWY 10 E	56560	RCRA-CESQG, FINDS
MOORHEAD	1003871965		15TH AVE E	56560	CERC-NFRAP
MOORHEAD	1010415573	SIMPLOT J R	RT 2	56560	RCRA-NonGen
MOORHEAD	1000205451		1217 HWY 231 S	56560	RCRA-NonGen, FINDS
MOORHEAD	A100025765	TOWN & COUNTRY OIL	26TH ST	56560	MN AST
MOORHEAD	1004727357		HWY 75 S	56560	RCRA-NonGen
MOORHEAD	1000277073		HWY 75 S	56560	RCRA-NonGen, FINDS
MOORHEAD	1000285165		HWY 75 N	56560	RCRA-NonGen, FINDS, MN UST
MOORHEAD	1005203570	RED RIVER TRAILS	HWY 75 S	56560	MN UST
MOORHEAD	1011917303	STONEMILL ESTATES STORM POND - PHASE 2	ADDRESS UNKNOWN	56560	FINDS
MOORHEAD	1006808880		2824 22ND AVE S	56560	RCRA-CESQG, FINDS
MOORHEAD	1010564824	MENARDS - MOORHEAD	3000 27TH AVE S	56560	RCRA-CESQG
MOORHEAD	1010321755	WENDT CUSTOM CABINETS & COUNTERTOPS	2720 22ND AVE S	56560	RCRA-CESQG
MOORHEAD	1012134714	OAKPORT FLOOD MITIGATION PHASE 3A	SEE LOCATION DESCRIPTION	56560	FINDS
MOORHEAD	1012086636	HORIZON SHORES 5TH PHASE 1 - MOORHEAD	SEE LOCATION DESCRIPTION	56560	FINDS
MOORHEAD	1011428893	BROOKDALE AREA PHASE 1	SEE LOCATION DESCRIPTION	56560	FINDS
MOORHEAD	1004536531		215 23RD ST N	56560	RCRA-NonGen, PADS, FINDS
MOORHEAD	U000280361	WATER TREATMENT PLANT/PUBLIC SERVICE DPT	215 23RD ST N	56560	MN UST, MN AST
MOORHEAD	S105914959	MOTSCHENEACHER RESIDENCE	519 20TH ST	56560	MN LAST
MOORHEAD	S106549098	CLAY COUNTY COURTHOUSE & LAW	807 11TH ST SE	56560	MN LUST
MOORHEAD	S106548909	MOORHEAD WATER TREATMENT PLANT	215 23RD ST N	56560	MN LUST, MN TIER 2

Focus Map 22



EDR DataMap® - Environmental Atlas

USACE-Moorhead Phase I ESA

Legend

- | | | | | |
|-----------------------------|--------------------|-------------------------|-------------------|---------------------|
| Roads | Waterways | Powerlines | Water | Listed Sites |
| Major Roads | Railroads | Pipelines | Superfund Sites | Sensitive Receptors |
| Contour Lines | Study Boundary | Fault Lines | Federal DOD Sites | |
| National Wetlands Inventory | 100-Yr Flood Zones | Indian Reservations BIA | | |

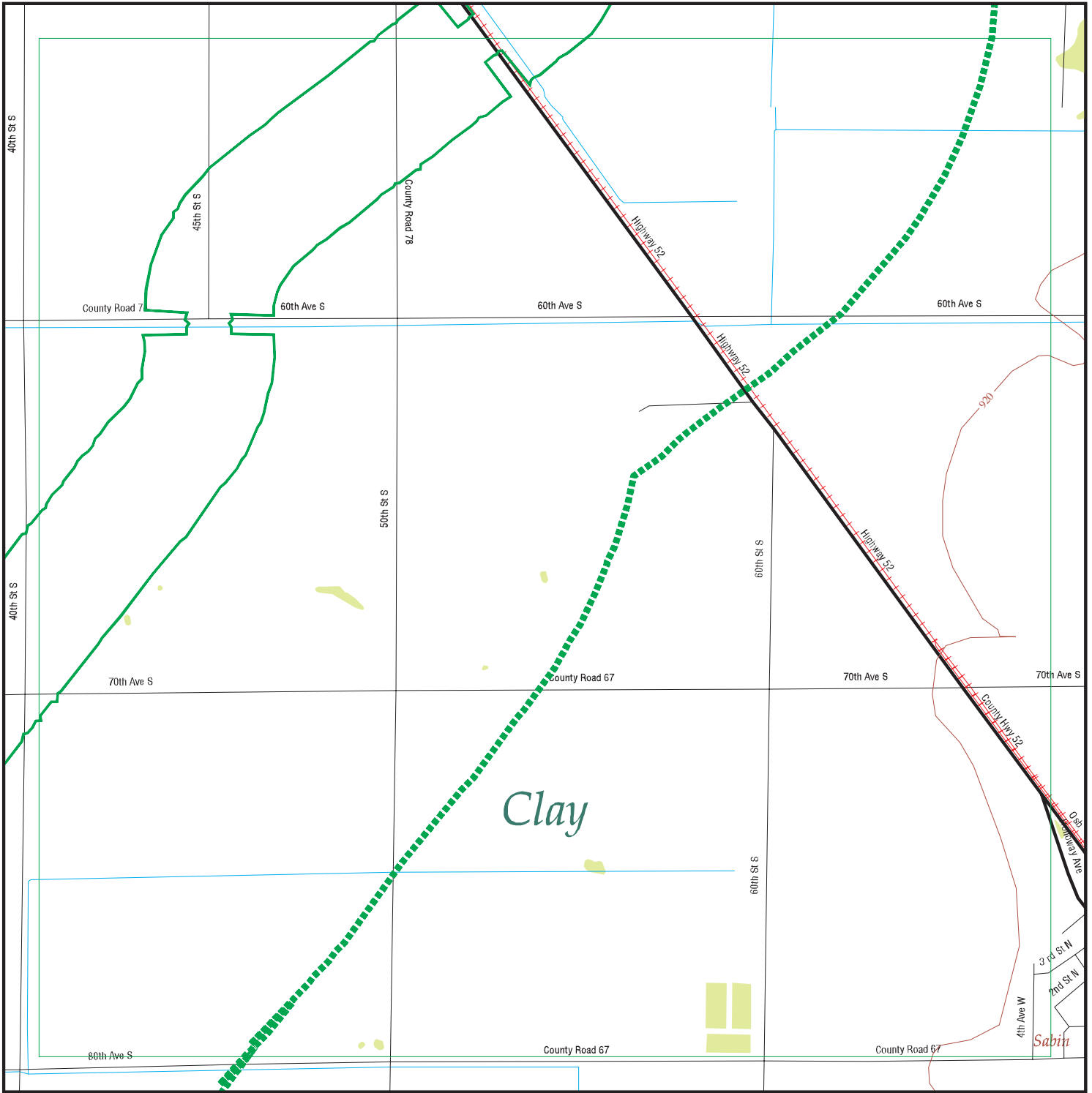


Scale in Miles

FOCUS MAP 22 ORPHAN SUMMARY

City	EDR ID	Site Name	Site Address	Zip	Database(s)
CROOKSTON	S106634928	AMERICAN CRYSTAL SUGAR - SURF IMP - 1	"NORTH OF CSAH 9, ABOUT 1 MILE EAST OF US HWY 75	56560	MN LS
MOORHEAD	1000626391		2727 HWY 10 E	56560	RCRA-NonGen, FINDS, MANIFEST
MOORHEAD	1004733997		3301 HWY 10 E	56560	RCRA-CESQG, FINDS
MOORHEAD	1000186042		2525 HWY 10 E		RCRA-NonGen, FINDS
MOORHEAD	1004737173		2809 HWY 10 E	56560	RCRA-CESQG, FINDS
MOORHEAD	1010415573	SIMPLOT J R	RT 2	56560	RCRA-NonGen
MOORHEAD	1000205451		1217 HWY 231 S	56560	RCRA-NonGen, FINDS
MOORHEAD	1004727357		HWY 75 S	56560	RCRA-NonGen
MOORHEAD	1000277073		HWY 75 S	56560	RCRA-NonGen, FINDS
MOORHEAD	1000285165		HWY 75 N	56560	RCRA-NonGen, FINDS, UST
MOORHEAD	1005203570	RED RIVER TRAILS	HWY 75 S	56560	UST
MOORHEAD	1011917303	STONEMILL ESTATES STORM POND - PHASE 2	ADDRESS UNKNOWN	56560	FINDS
MOORHEAD	S107560938	I 94	W E		SPILLS
MOORHEAD	1012134714	OAKPORT FLOOD MITIGATION PHASE 3A	SEE LOCATION DESCRIPTION	56560	FINDS
MOORHEAD	1012086636	HORIZON SHORES 5TH PHASE 1 - MOORHEAD	SEE LOCATION DESCRIPTION	56560	FINDS
MOORHEAD	1011428893	BROOKDALE AREA PHASE 1	SEE LOCATION DESCRIPTION	56560	FINDS

Focus Map 23



EDR DataMap® - Environmental Atlas

USACE-Moorhead Phase I ESA

Legend

- | | | | | |
|-----------------------------|--------------------|-------------------------|-------------------|---------------------|
| Roads | Waterways | Powerlines | Water | Listed Sites |
| Major Roads | Railroads | Pipelines | Superfund Sites | Sensitive Receptors |
| Contour Lines | Study Boundary | Fault Lines | Federal DOD Sites | |
| National Wetlands Inventory | 100-Yr Flood Zones | Indian Reservations BIA | | |



Scale in Miles

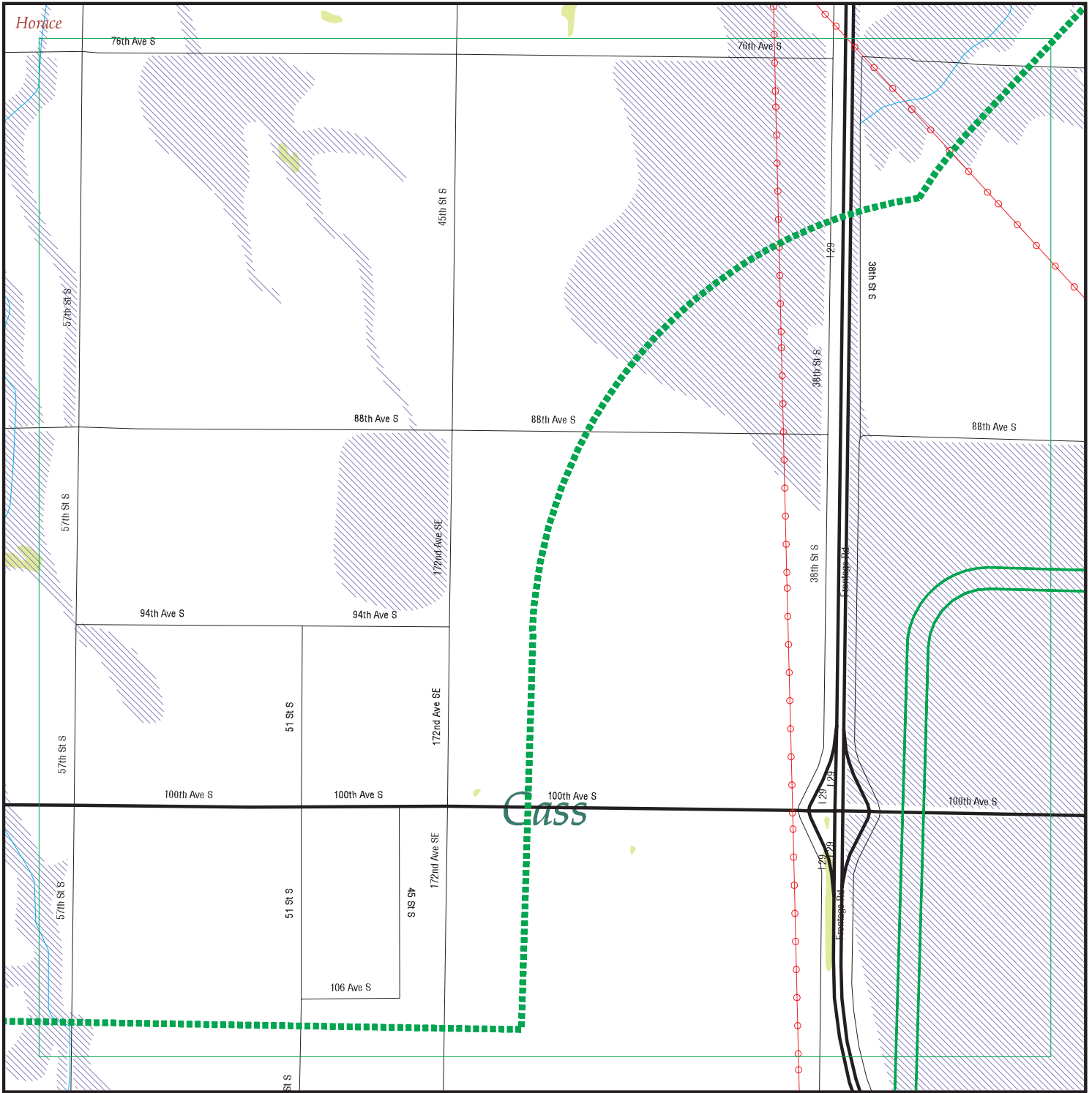
FOCUS MAP 23 ORPHAN SUMMARY

City	EDR ID	Site Name	Site Address	Zip	Database(s)
BARNESVILLE	U003331549	DEANS BULK SERVICE	I 94 / HIGHWAY 34	56580	UST, LAST
CROOKSTON	S106634928	AMERICAN CRYSTAL SUGAR - SURF IMP - 1	"NORTH OF CSAH 9, ABOUT 1 MILE EAST OF US HWY 75	56560	MN LS
GLYNDON	U000887087	SKOLNESS INC	RT 1	56547	UST
GLYNDON	A100024981	PIONEER HI-BRED INTERNATIONAL INC	RT 1	56547	AST
GLYNDON	1000310909		HWY 10	56547	RCRA-NonGen, FINDS
GLYNDON	1004736174		1ST & 2 MI E OF ON HWY 10	56547	RCRA-CESQG, FINDS
GLYNDON	A100203872	DEKALB GENETICS CORP.	RT 2	56547	AST
GLYNDON	S107978448	TRUCKERS INN	RR 2	56547	LUST, SPILLS
GLYNDON	U004111202	MNDOT	HWY 336	56547	UST
GLYNDON	S106893739	KRAGNES FARMERS ELEVATOR CO	129 HIGHWAY 336	56547	BULK, TIER 2
GLYNDON	S106634604	COMMERCIAL EAST ACRES TRUCK PLAZA	1ST & S 2 MILE E	56547	MN LS
GLYNDON	S106666170	NELSON FARM	109 100TH ST N	56547	LAST, SPILLS
GLYNDON	S106404461	CLAY DEMOLITION LANDFILL	367 160TH ST S	56547	SWF/LF, MN LS
GLYNDON	U003912783	US POSTAL SERVICE	27 STATE ST NE	56547	UST
GLYNDON	S106548838	FOOD-N-FUEL #1535	12 STATE ST NE	56547	LUST
MOORHEAD	1000626391		2727 HWY 10 E	56560	RCRA-NonGen, FINDS, MANIFEST
MOORHEAD	1004733997		3301 HWY 10 E	56560	RCRA-CESQG, FINDS
MOORHEAD	1004737173		2809 HWY 10 E	56560	RCRA-CESQG, FINDS
MOORHEAD	1010415573	SIMPLOT J R	RT 2	56560	RCRA-NonGen
MOORHEAD	1000205451		1217 HWY 231 S	56560	RCRA-NonGen, FINDS
MOORHEAD	1004727357		HWY 75 S	56560	RCRA-NonGen
MOORHEAD	1000277073		HWY 75 S	56560	RCRA-NonGen, FINDS
MOORHEAD	1000285165		HWY 75 N	56560	RCRA-NonGen, FINDS, UST
MOORHEAD	1005203570	RED RIVER TRAILS	HWY 75 S	56560	UST
MOORHEAD	1011917303	STONEMILL ESTATES STORM POND - PHASE 2	ADDRESS UNKNOWN	56560	FINDS
MOORHEAD	S108762171	AGGREGATE INDUSTRIES	1515 1ST AVE N	56560	SRS, VIC
MOORHEAD	1011860325	MINNKOTA	1321 1ST AVE N	56560	US BROWNFIELDS
MOORHEAD	S106851916	AGGREGATE MOORHEAD READY MIX	1619 1ST AVE N	56560	SRS, MN LS, VIC
MOORHEAD	S106547447	BOBS STANDARD SERVICE/AMOCO	1036 1ST AVE N	56560	LUST
MOORHEAD	1009399207	ANTIFREEZE RECOVERY INC	1217 MAIN ST SE	56560	RCRA-CESQG
MOORHEAD	1011860332	VFW - POST 1223	2201 1ST NORTH AVE	56560	US BROWNFIELDS
MOORHEAD	1012134714	OAKPORT FLOOD MITIGATION PHASE 3A	SEE LOCATION DESCRIPTION	56560	FINDS
MOORHEAD	1012086636	HORIZON SHORES 5TH PHASE 1 - MOORHEAD	SEE LOCATION DESCRIPTION	56560	FINDS
MOORHEAD	1011428893	BROOKDALE AREA PHASE 1	SEE LOCATION DESCRIPTION	56560	FINDS
MOORHEAD	S106342928	HOLLANDS DRY CLEANERS	12 4TH ST N	56560	MN LS
SABIN	S104739217	BENEDICT FARMS	RR 1	56580	LUST, SPILLS
SABIN	S110144510	NEW FOREST TREE NURSERY	7444 60TH AVE S	56580	MDA LIS
SABIN	U003851514	SABIN C-STORE	1900 HOLLOWAY AVE	56580	UST
SABIN	S104738909	SABIN C STORE	MAIN ST	56580	LUST

FOCUS MAP 24 ORPHAN SUMMARY

City	EDR ID	Site Name	Site Address	Zip	Database(s)
NO SITES FOUND					

Focus Map 25



EDR DataMap® - Environmental Atlas

USACE-Moorhead Phase I ESA

Legend

- | | | | | |
|-----------------------------|--------------------|-------------------------|-------------------|---------------------|
| Roads | Waterways | Powerlines | Water | Listed Sites |
| Major Roads | Railroads | Pipelines | Superfund Sites | Sensitive Receptors |
| Contour Lines | Study Boundary | Fault Lines | Federal DOD Sites | |
| National Wetlands Inventory | 100-Yr Flood Zones | Indian Reservations BIA | | |

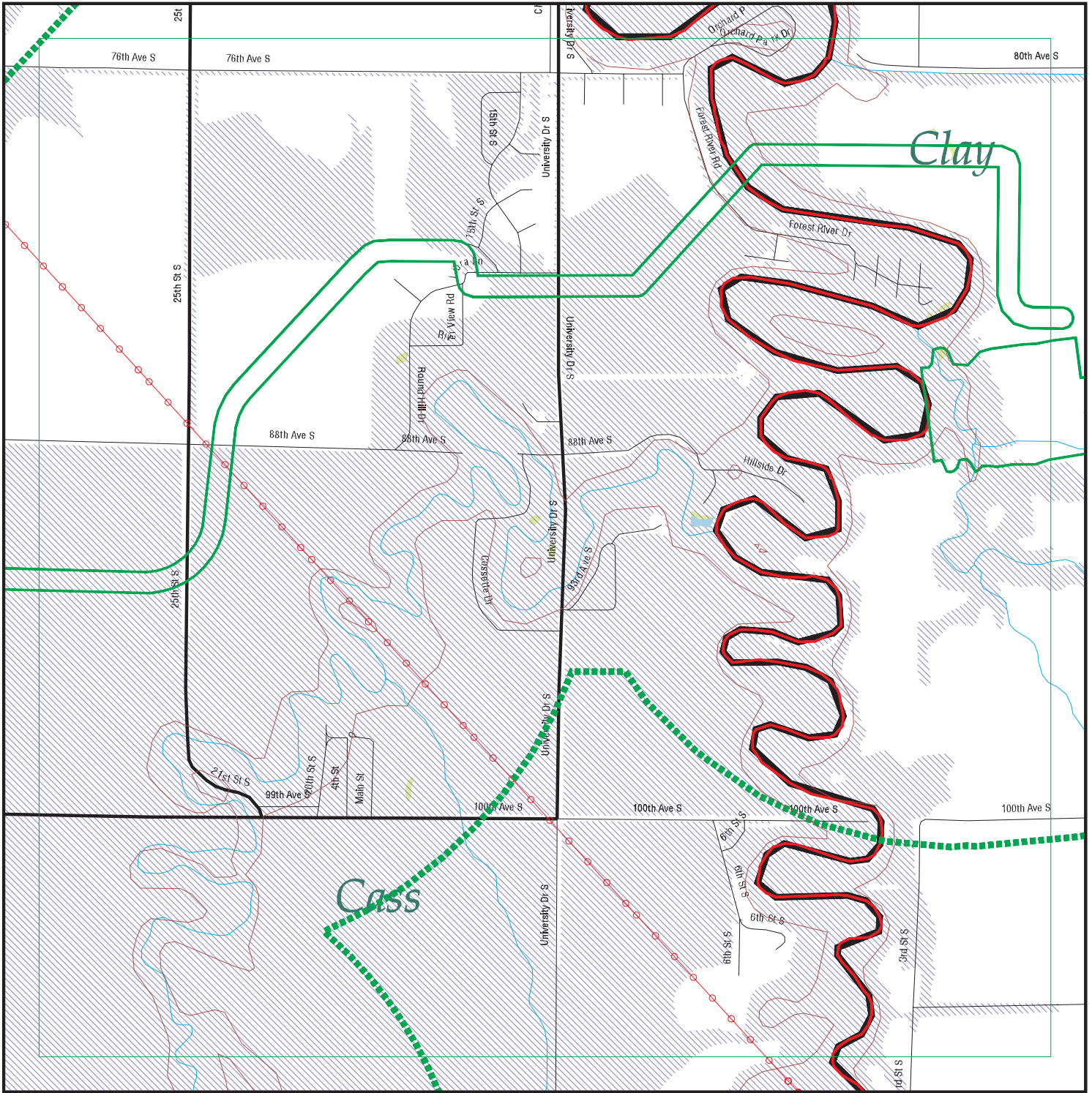


Scale in Miles

FOCUS MAP 25 ORPHAN SUMMARY

City	EDR ID	Site Name	Site Address	Zip	Database(s)
NO SITES FOUND					

Focus Map 26



EDR DataMap® - Environmental Atlas USACE-Moorhead Phase I ESA

Legend

- | | | | | |
|-----------------------------|--------------------|-------------------------|-------------------|---------------------|
| Roads | Waterways | Powerlines | Water | Listed Sites |
| Major Roads | Railroads | Pipelines | Superfund Sites | Sensitive Receptors |
| Contour Lines | Study Boundary | Fault Lines | Federal DOD Sites | |
| National Wetlands Inventory | 100-Yr Flood Zones | Indian Reservations BIA | | |

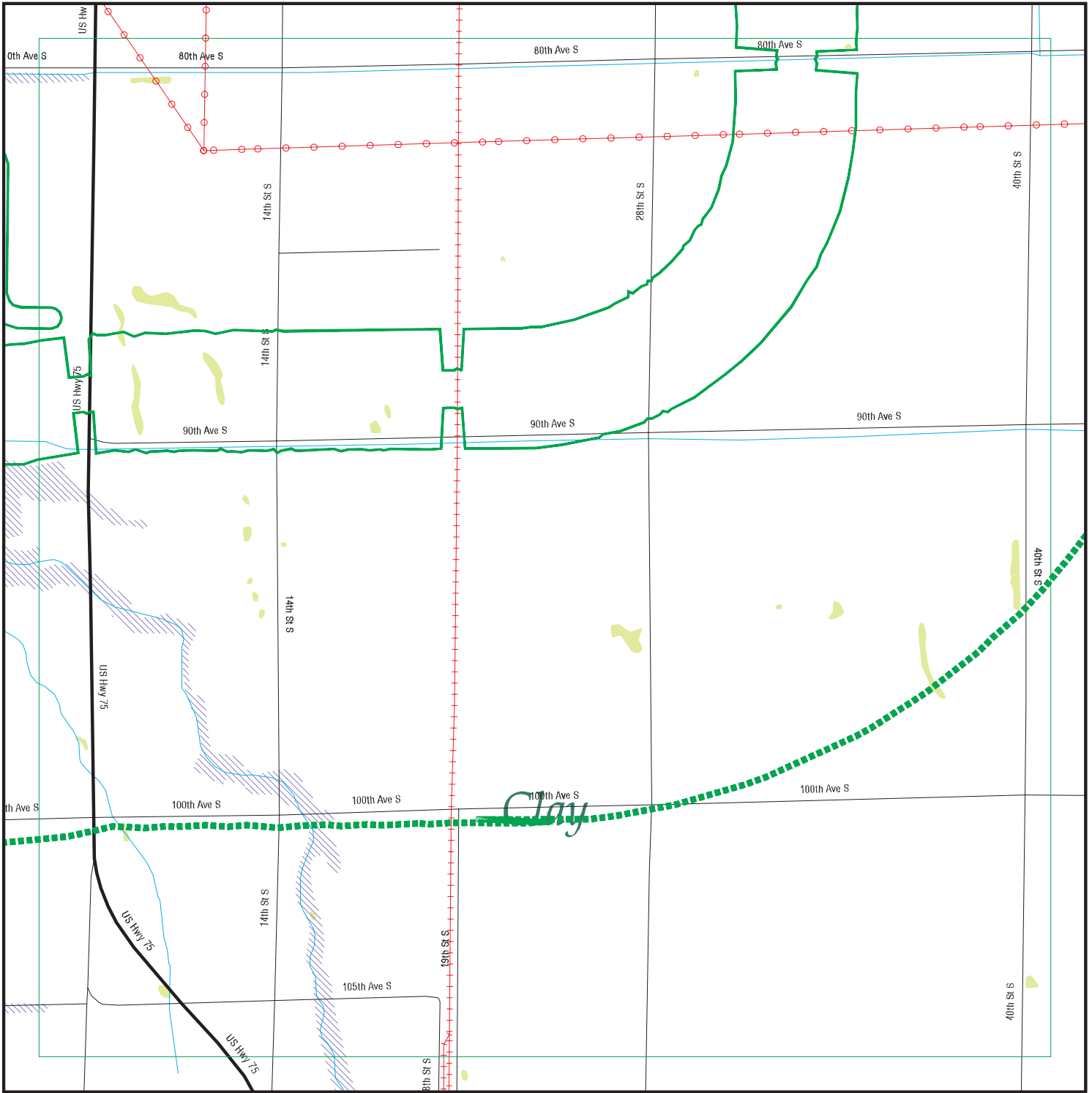


Scale in Miles

FOCUS MAP 26 ORPHAN SUMMARY

City	EDR ID	Site Name	Site Address	Zip	Database(s)
CROOKSTON	S106634928	AMERICAN CRYSTAL SUGAR - SURF IMP - 1	"NORTH OF CSAH 9, ABOUT 1 MILE EAST OF US HWY 75	56560	MN LS
MOORHEAD	1000626391		2727 HWY 10 E	56560	RCRA-NonGen, FINDS, WI MANIFES
MOORHEAD	1004733997		3301 HWY 10 E	56560	RCRA-CESQG, FINDS
MOORHEAD	1004737173		2809 HWY 10 E	56560	RCRA-CESQG, FINDS
MOORHEAD	1003871965		15TH AVE E	56560	CERC-NFRAP
MOORHEAD	1010415573	SIMPLOT J R	RT 2	56560	RCRA-NonGen
MOORHEAD	1000205451		1217 HWY 231 S	56560	RCRA-NonGen, FINDS
MOORHEAD	1004727357		HWY 75 S	56560	RCRA-NonGen
MOORHEAD	1000277073		HWY 75 S	56560	RCRA-NonGen, FINDS
MOORHEAD	1000285165		HWY 75 N	56560	RCRA-NonGen, FINDS, MN UST
MOORHEAD	1005203570	RED RIVER TRAILS	HWY 75 S	56560	MN UST
MOORHEAD	1011917303	STONEMILL ESTATES STORM POND - PHASE 2	ADDRESS UNKNOWN	56560	FINDS
MOORHEAD	1009399207	ANTIFREEZE RECOVERY INC	1217 MAIN ST SE	56560	RCRA-CESQG
MOORHEAD	S104738922	GROW RESIDENCE	RIVER OAK PT	56560	MN LAST
MOORHEAD	1012134714	OAKPORT FLOOD MITIGATION PHASE 3A	SEE LOCATION DESCRIPTION	56560	FINDS
MOORHEAD	1012086636	HORIZON SHORES 5TH PHASE 1 - MOORHEAD	SEE LOCATION DESCRIPTION	56560	FINDS
MOORHEAD	1011428893	BROOKDALE AREA PHASE 1	SEE LOCATION DESCRIPTION	56560	FINDS
MOORHEAD	S105914959	MOTSCHENEACHER RESIDENCE	519 20TH ST	56560	MN LAST
MOORHEAD	S106342928	HOLLANDS DRY CLEANERS	12 4TH ST N	56560	MN LS

Focus Map 27



EDR DataMap® - Environmental Atlas

USACE-Moorhead Phase I ESA

Legend

- | | | | | |
|-----------------------------|--------------------|-------------------------|-------------------|---------------------|
| Roads | Waterways | Powerlines | Water | Listed Sites |
| Major Roads | Railroads | Pipelines | Superfund Sites | Sensitive Receptors |
| Contour Lines | Study Boundary | Fault Lines | Federal DOD Sites | |
| National Wetlands Inventory | 100-Yr Flood Zones | Indian Reservations BIA | | |

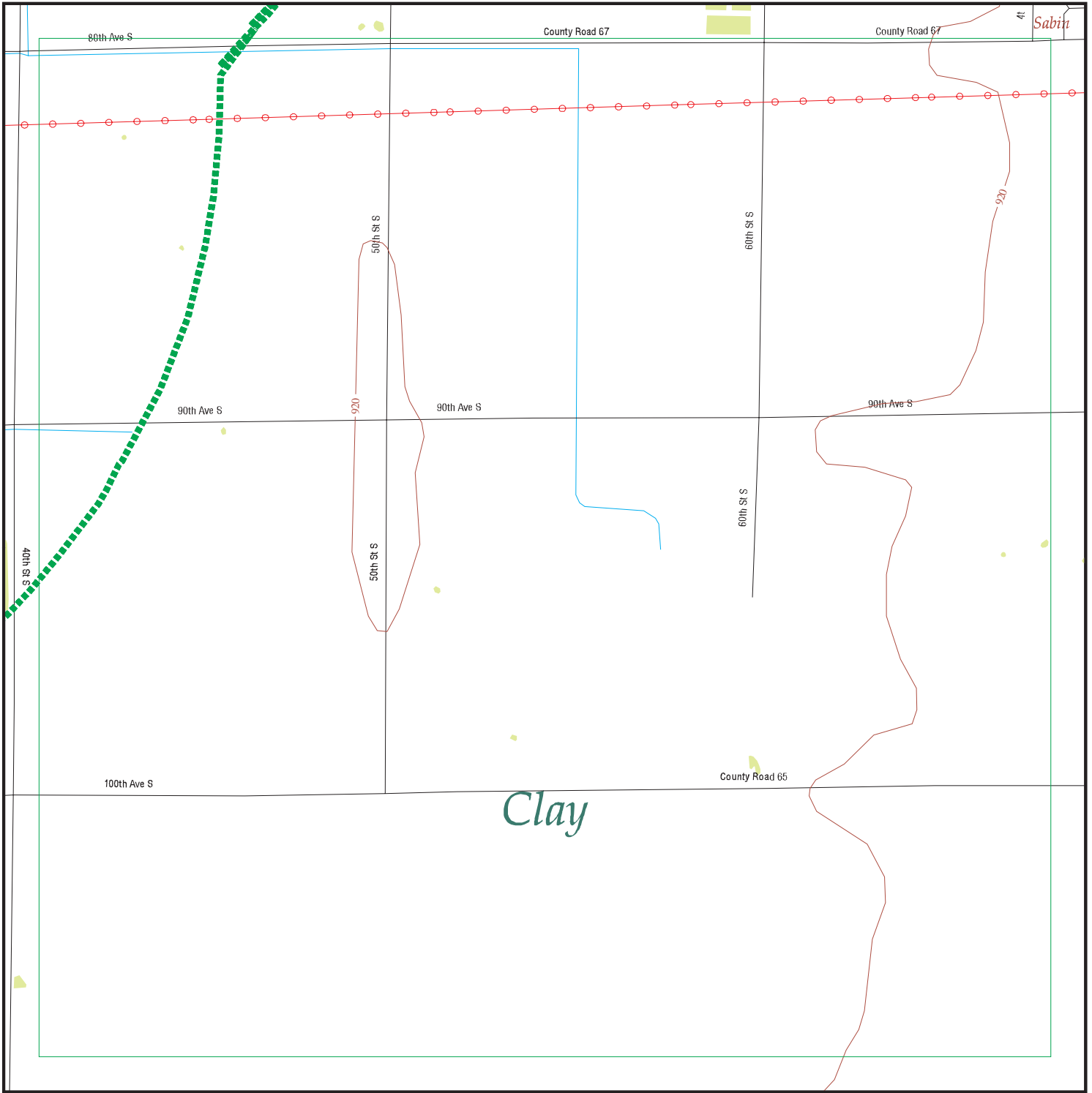


Scale in Miles

FOCUS MAP 27 ORPHAN SUMMARY

City	EDR ID	Site Name	Site Address	Zip	Database(s)
CROOKSTON	S106634928	AMERICAN CRYSTAL SUGAR - SURF IMP - 1	"NORTH OF CSAH 9, ABOUT 1 MILE EAST OF US HWY 75	56560	MN LS
MOORHEAD	1000626391		2727 HWY 10 E	56560	RCRA-NonGen, FINDS, MANIFEST
MOORHEAD	1004733997		3301 HWY 10 E	56560	RCRA-CESQG, FINDS
MOORHEAD	1004737173		2809 HWY 10 E	56560	RCRA-CESQG, FINDS
MOORHEAD	1010415573	SIMPLOT J R	RT 2	56560	RCRA-NonGen
MOORHEAD	1000205451		1217 HWY 231 S	56560	RCRA-NonGen, FINDS
MOORHEAD	1004727357		HWY 75 S	56560	RCRA-NonGen
MOORHEAD	1000277073		HWY 75 S	56560	RCRA-NonGen, FINDS
MOORHEAD	1000285165		HWY 75 N	56560	RCRA-NonGen, FINDS, UST
MOORHEAD	1005203570	RED RIVER TRAILS	HWY 75 S	56560	UST
MOORHEAD	1011917303	STONEMILL ESTATES STORM POND - PHASE 2	ADDRESS UNKNOWN	56560	FINDS
MOORHEAD	1012134714	OAKPORT FLOOD MITIGATION PHASE 3A	SEE LOCATION DESCRIPTION	56560	FINDS
MOORHEAD	1012086636	HORIZON SHORES 5TH PHASE 1 - MOORHEAD	SEE LOCATION DESCRIPTION	56560	FINDS
MOORHEAD	1011428893	BROOKDALE AREA PHASE 1	SEE LOCATION DESCRIPTION	56560	FINDS

Focus Map 28



EDR DataMap® - Environmental Atlas

USACE-Moorhead Phase I ESA

Legend

- | | | | | |
|-----------------------------|--------------------|-------------------------|-------------------|---------------------|
| Roads | Waterways | Powerlines | Water | Listed Sites |
| Major Roads | Railroads | Pipelines | Superfund Sites | Sensitive Receptors |
| Contour Lines | Study Boundary | Fault Lines | Federal DOD Sites | |
| National Wetlands Inventory | 100-Yr Flood Zones | Indian Reservations BIA | | |

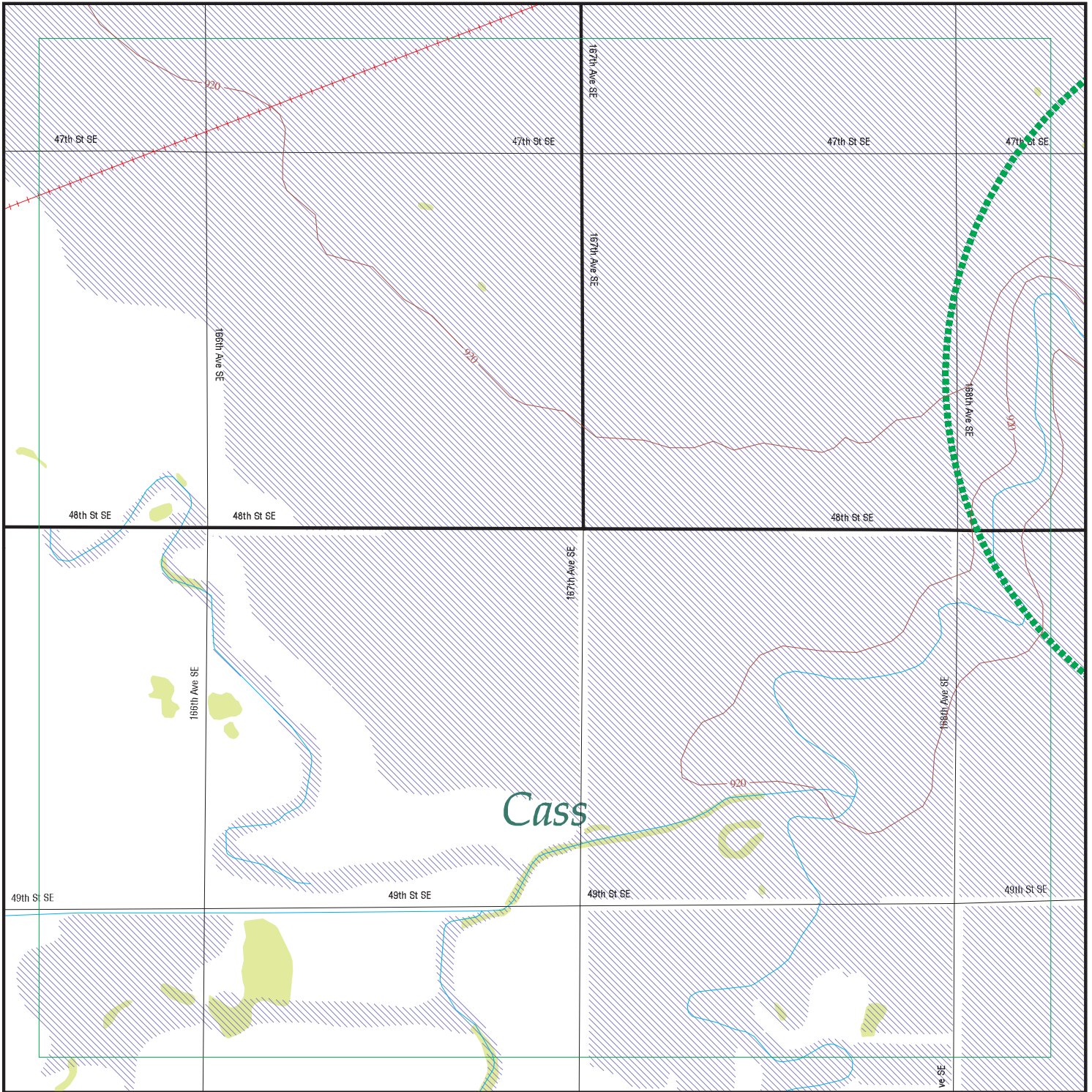


Scale in Miles

FOCUS MAP 28 ORPHAN SUMMARY

City	EDR ID	Site Name	Site Address	Zip	Database(s)
BARNESVILLE	U003331549	DEANS BULK SERVICE	I 94 / HIGHWAY 34	56580	UST, LAST
CROOKSTON	S106634928	AMERICAN CRYSTAL SUGAR - SURF IMP - 1	"NORTH OF CSAH 9, ABOUT 1 MILE EAST OF US HWY 75	56560	MN LS
MOORHEAD	1000626391		2727 HWY 10 E	56560	RCRA-NonGen, FINDS, MANIFEST
MOORHEAD	1004733997		3301 HWY 10 E	56560	RCRA-CESQG, FINDS
MOORHEAD	1004737173		2809 HWY 10 E	56560	RCRA-CESQG, FINDS
MOORHEAD	1010415573	SIMPLOT J R	RT 2	56560	RCRA-NonGen
MOORHEAD	1000205451		1217 HWY 231 S	56560	RCRA-NonGen, FINDS
MOORHEAD	1004727357		HWY 75 S	56560	RCRA-NonGen
MOORHEAD	1000277073		HWY 75 S	56560	RCRA-NonGen, FINDS
MOORHEAD	1000285165		HWY 75 N	56560	RCRA-NonGen, FINDS, UST
MOORHEAD	1005203570	RED RIVER TRAILS	HWY 75 S	56560	UST
MOORHEAD	1011917303	STONEMILL ESTATES STORM POND - PHASE 2	ADDRESS UNKNOWN	56560	FINDS
MOORHEAD	S108762171	AGGREGATE INDUSTRIES	1515 1ST AVE N	56560	SRS, VIC
MOORHEAD	1011860325	MINNKOTA	1321 1ST AVE N	56560	US BROWNFIELDS
MOORHEAD	S106851916	AGGREGATE MOORHEAD READY MIX	1619 1ST AVE N	56560	SRS, MN LS, VIC
MOORHEAD	S106547447	BOBS STANDARD SERVICE/AMOCO	1036 1ST AVE N	56560	LUST
MOORHEAD	1009399207	ANTIFREEZE RECOVERY INC	1217 MAIN ST SE	56560	RCRA-CESQG
MOORHEAD	1011860332	VFW - POST 1223	2201 1ST NORTH AVE	56560	US BROWNFIELDS
MOORHEAD	1012134714	OAKPORT FLOOD MITIGATION PHASE 3A	SEE LOCATION DESCRIPTION	56560	FINDS
MOORHEAD	1012086636	HORIZON SHORES 5TH PHASE 1 - MOORHEAD	SEE LOCATION DESCRIPTION	56560	FINDS
MOORHEAD	1011428893	BROOKDALE AREA PHASE 1	SEE LOCATION DESCRIPTION	56560	FINDS
MOORHEAD	S106342928	HOLLANDS DRY CLEANERS	12 4TH ST N	56560	MN LS
SABIN	S104739217	BENEDICT FARMS	RR 1	56580	LUST, SPILLS
SABIN	S110144510	NEW FOREST TREE NURSERY	7444 60TH AVE S	56580	MDA LIS
SABIN	S104738909	SABIN C STORE	MAIN ST	56580	LUST
SABIN	1008881972	BAYER CROPSCIENCE	6689 90TH ST S	56580	RCRA-CESQG

Focus Map 29



EDR DataMap® - Environmental Atlas

USACE-Moorhead Phase I ESA

Legend

- | | | | | |
|-----------------------------|--------------------|-------------------------|-------------------|---------------------|
| Roads | Waterways | Powerlines | Water | Listed Sites |
| Major Roads | Railroads | Pipelines | Superfund Sites | Sensitive Receptors |
| Contour Lines | Study Boundary | Fault Lines | Federal DOD Sites | |
| National Wetlands Inventory | 100-Yr Flood Zones | Indian Reservations BIA | | |

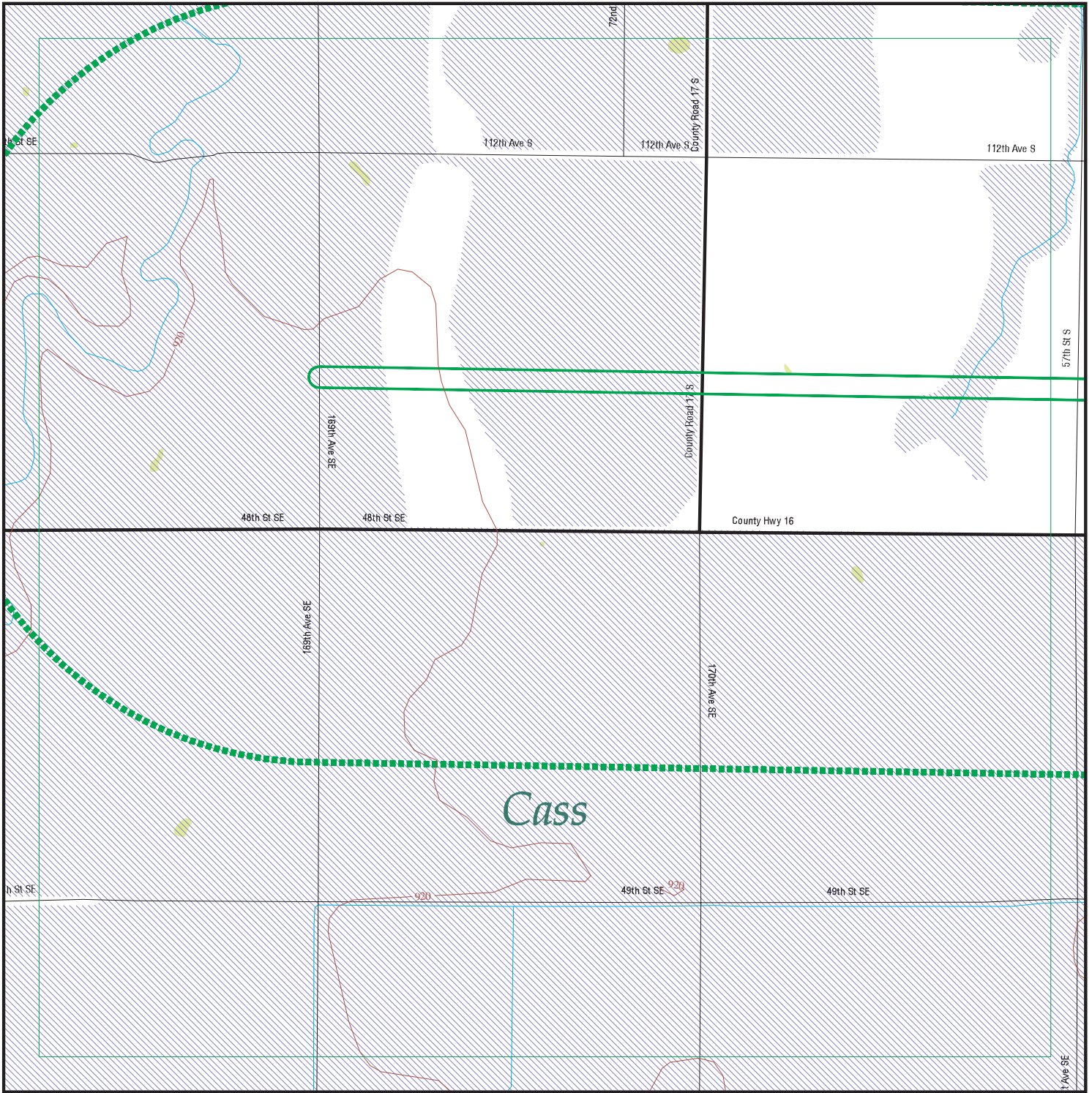


Scale in Miles

FOCUS MAP 29 ORPHAN SUMMARY

City	EDR ID	Site Name	Site Address	Zip	Database(s)
KINDRED	U003035979	KINDRED PUBLIC SCHOOL FACILITY	HWY 15	58051	UST
KINDRED	U003526910	D AND S SERVICE	313 HIGHWAY 46	58051	UST
KINDRED	A100183858	RUSTAD'S	16220 HWY 46	58051	AST

Focus Map 30



EDR DataMap® - Environmental Atlas

USACE-Moorhead Phase I ESA

Legend

- | | | | | |
|-----------------------------|--------------------|-------------------------|-------------------|---------------------|
| Roads | Waterways | Powerlines | Water | Listed Sites |
| Major Roads | Railroads | Pipelines | Superfund Sites | Sensitive Receptors |
| Contour Lines | Study Boundary | Fault Lines | Federal DOD Sites | |
| National Wetlands Inventory | 100-Yr Flood Zones | Indian Reservations BIA | | |

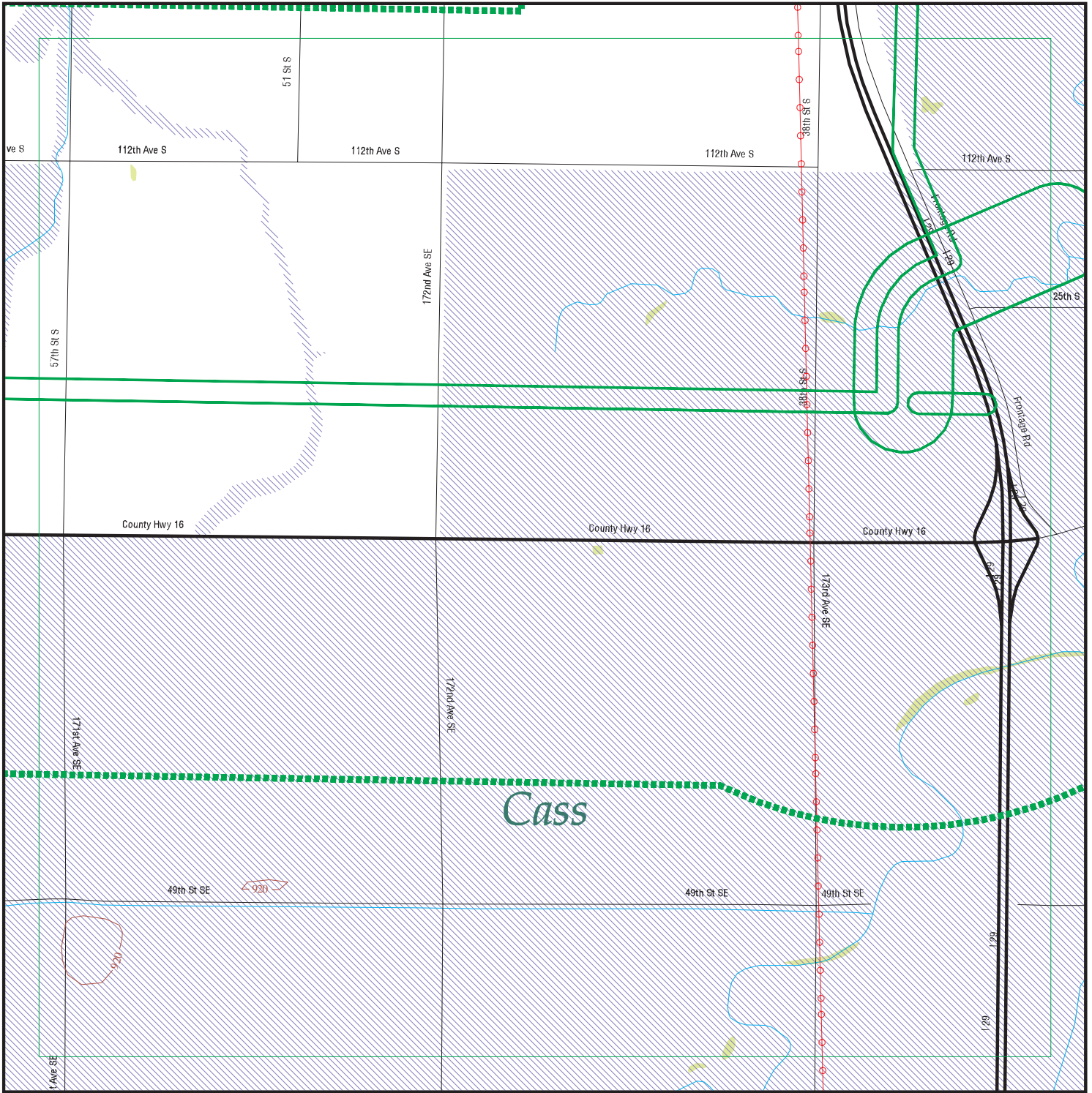


Scale in Miles

FOCUS MAP 30 ORPHAN SUMMARY

City	EDR ID	Site Name	Site Address	Zip	Database(s)
KINDRED	U003035979	KINDRED PUBLIC SCHOOL FACILITY	HWY 15	58051	UST
KINDRED	U003526910	D AND S SERVICE	313 HIGHWAY 46	58051	UST
KINDRED	A100183858	RUSTAD'S	16220 HWY 46	58051	AST

Focus Map 31



EDR DataMap® - Environmental Atlas

USACE-Moorhead Phase I ESA

Legend

- | | | | | |
|-----------------------------|--------------------|-------------------------|-------------------|---------------------|
| Roads | Waterways | Powerlines | Water | Listed Sites |
| Major Roads | Railroads | Pipelines | Superfund Sites | Sensitive Receptors |
| Contour Lines | Study Boundary | Fault Lines | Federal DOD Sites | |
| National Wetlands Inventory | 100-Yr Flood Zones | Indian Reservations BIA | | |

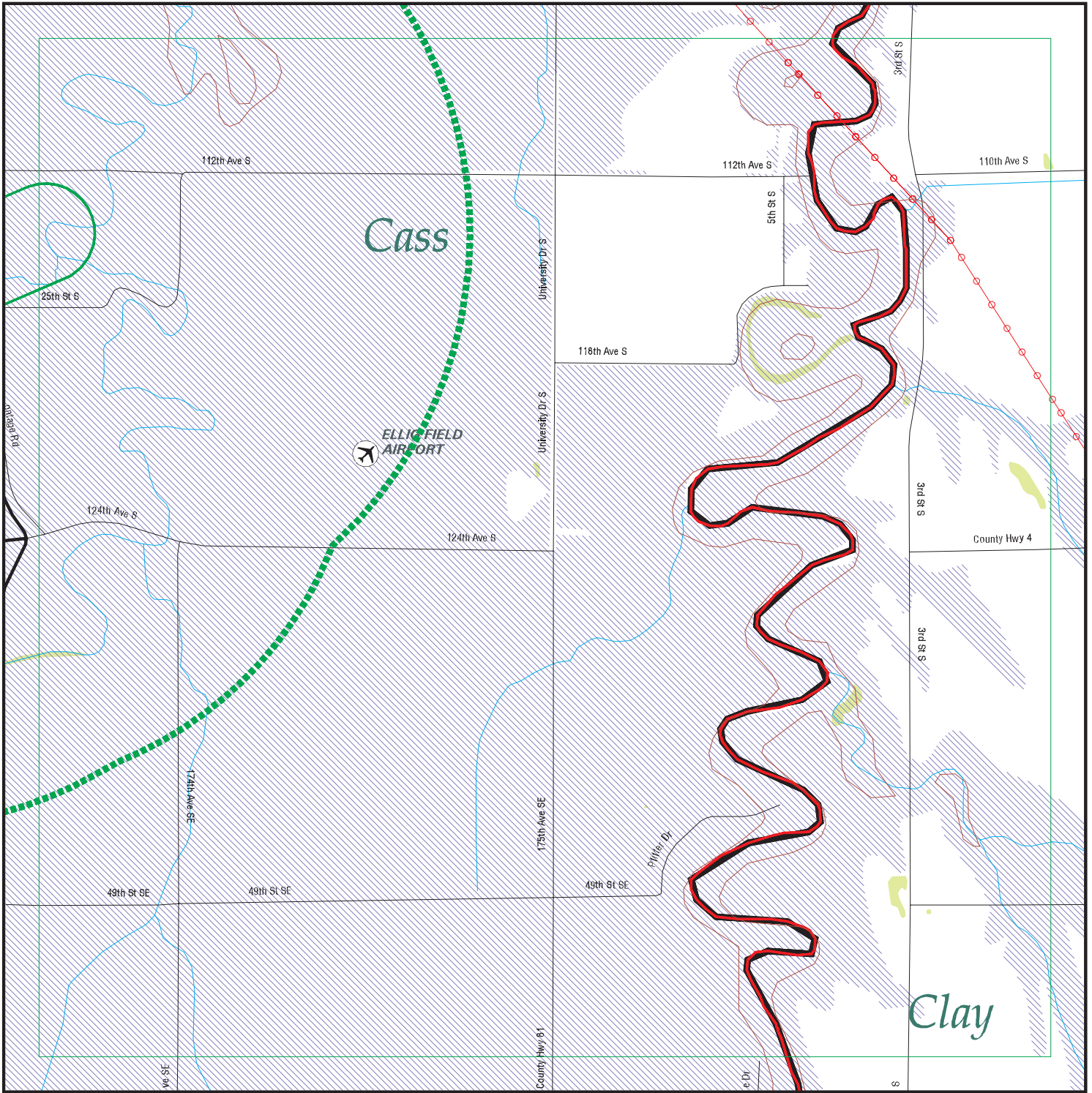


Scale in Miles

FOCUS MAP 31 ORPHAN SUMMARY

City	EDR ID	Site Name	Site Address	Zip	Database(s)
NO SITES FOUND					

Focus Map 32



EDR DataMap® - Environmental Atlas

USACE-Moorhead Phase I ESA

Legend

- | | | | | |
|-----------------------------|--------------------|-------------------------|-------------------|---------------------|
| Roads | Waterways | Powerlines | Water | Listed Sites |
| Major Roads | Railroads | Pipelines | Superfund Sites | Sensitive Receptors |
| Contour Lines | Study Boundary | Fault Lines | Federal DOD Sites | |
| National Wetlands Inventory | 100-Yr Flood Zones | Indian Reservations BIA | | |



Scale in Miles

FOCUS MAP 32 ORPHAN SUMMARY

City	EDR ID	Site Name	Site Address	Zip	Database(s)
CROOKSTON	S106634928	AMERICAN CRYSTAL SUGAR - SURF IMP - 1	"NORTH OF CSAH 9, ABOUT 1 MILE EAST OF US HWY 75	56560	MN LS
MOORHEAD	1000626391		2727 HWY 10 E	56560	RCRA-NonGen, FINDS, WI MANIFES
MOORHEAD	1004733997		3301 HWY 10 E	56560	RCRA-CESQG, FINDS
MOORHEAD	1004737173		2809 HWY 10 E	56560	RCRA-CESQG, FINDS
MOORHEAD	1010415573	SIMPLOT J R	RT 2	56560	RCRA-NonGen
MOORHEAD	1000205451		1217 HWY 231 S	56560	RCRA-NonGen, FINDS
MOORHEAD	1004727357		HWY 75 S	56560	RCRA-NonGen
MOORHEAD	1000277073		HWY 75 S	56560	RCRA-NonGen, FINDS
MOORHEAD	1000285165		HWY 75 N	56560	RCRA-NonGen, FINDS, MN UST
MOORHEAD	1005203570	RED RIVER TRAILS	HWY 75 S	56560	MN UST
MOORHEAD	1011917303	STONEMILL ESTATES STORM POND - PHASE 2	ADDRESS UNKNOWN	56560	FINDS
MOORHEAD	1012134714	OAKPORT FLOOD MITIGATION PHASE 3A	SEE LOCATION DESCRIPTION	56560	FINDS
MOORHEAD	1012086636	HORIZON SHORES 5TH PHASE 1 - MOORHEAD	SEE LOCATION DESCRIPTION	56560	FINDS
MOORHEAD	1011428893	BROOKDALE AREA PHASE 1	SEE LOCATION DESCRIPTION	56560	FINDS

Section 3

**County Level Orphan
Sites**

CASS COUNTY, ND - ORPHAN SUMMARY

City	EDR ID	Site Name	Site Address	Zip	Database(s)
CASS COUNTY	2006786896	MILE POST 23X	MILE POST 23X		ERNS
CASS COUNTY	2008891888	EAST NOLAN	EAST NOLAN		ERNS
CASS COUNTY	S108393043	FARGO LANDFILL	T139 R49 SCT4	000	ND AIRS

CLAY COUNTY, MN - ORPHAN SUMMARY

City	EDR ID	Site Name	Site Address	Zip	Database(s)
NO SITES FOUND					

Section 4

**EPA Waste Code
Addendum**

SECTION 4 - EPA WASTE CODES

There are no epa codes to report for this search area.

Section 5

**Databases Searched and
Update Dates**

GOVERNMENT RECORDS SEARCHED / DATA CURRENCY TRACKING

To maintain currency of the following federal and state databases, EDR contacts the appropriate governmental agency on a monthly or quarterly basis, as required.

Number of Days to Update: Provides confirmation that EDR is reporting records that have been updated within 90 days from the date the government agency made the information available to the public.

FEDERAL RECORDS

NPL: National Priority List

National Priorities List (Superfund). The NPL is a subset of CERCLIS and identifies over 1,200 sites for priority cleanup under the Superfund Program. NPL sites may encompass relatively large areas. As such, EDR provides polygon coverage for over 1,000 NPL site boundaries produced by EPA's Environmental Photographic Interpretation Center (EPIC) and regional EPA offices.

Date of Government Version: 03/31/2010	Source: EPA
Date Data Arrived at EDR: 04/02/2010	Telephone: N/A
Date Made Active in Reports: 04/12/2010	Last EDR Contact: 07/14/2010
Number of Days to Update: 10	Next Scheduled EDR Contact: 10/25/2010
	Data Release Frequency: Quarterly

NPL Site Boundaries

Sources:

EPA's Environmental Photographic Interpretation Center (EPIC)
Telephone: 202-564-7333

EPA Region 1
Telephone 617-918-1143

EPA Region 6
Telephone: 214-655-6659

EPA Region 3
Telephone 215-814-5418

EPA Region 7
Telephone: 913-551-7247

EPA Region 4
Telephone 404-562-8033

EPA Region 8
Telephone: 303-312-6774

EPA Region 5
Telephone 312-886-6686

EPA Region 9
Telephone: 415-947-4246

EPA Region 10
Telephone 206-553-8665

Proposed NPL: Proposed National Priority List Sites

A site that has been proposed for listing on the National Priorities List through the issuance of a proposed rule in the Federal Register. EPA then accepts public comments on the site, responds to the comments, and places on the NPL those sites that continue to meet the requirements for listing.

Date of Government Version: 03/31/2010	Source: EPA
Date Data Arrived at EDR: 04/02/2010	Telephone: N/A
Date Made Active in Reports: 04/12/2010	Last EDR Contact: 07/14/2010
Number of Days to Update: 10	Next Scheduled EDR Contact: 10/25/2010
	Data Release Frequency: Quarterly

DELISTED NPL: National Priority List Deletions

The National Oil and Hazardous Substances Pollution Contingency Plan (NCP) establishes the criteria that the EPA uses to delete sites from the NPL. In accordance with 40 CFR 300.425.(e), sites may be deleted from the NPL where no further response is appropriate.

Date of Government Version: 03/31/2010	Source: EPA
Date Data Arrived at EDR: 04/02/2010	Telephone: N/A
Date Made Active in Reports: 04/12/2010	Last EDR Contact: 07/14/2010
Number of Days to Update: 10	Next Scheduled EDR Contact: 10/25/2010
	Data Release Frequency: Quarterly

GOVERNMENT RECORDS SEARCHED / DATA CURRENCY TRACKING

NPL LIENS: Federal Superfund Liens

Federal Superfund Liens. Under the authority granted the USEPA by CERCLA of 1980, the USEPA has the authority to file liens against real property in order to recover remedial action expenditures or when the property owner received notification of potential liability. USEPA compiles a listing of filed notices of Superfund Liens.

Date of Government Version: 10/15/1991	Source: EPA
Date Data Arrived at EDR: 02/02/1994	Telephone: 202-564-4267
Date Made Active in Reports: 03/30/1994	Last EDR Contact: 05/17/2010
Number of Days to Update: 56	Next Scheduled EDR Contact: 08/30/2010
	Data Release Frequency: No Update Planned

CERCLIS: Comprehensive Environmental Response, Compensation, and Liability Information System

CERCLIS contains data on potentially hazardous waste sites that have been reported to the USEPA by states, municipalities, private companies and private persons, pursuant to Section 103 of the Comprehensive Environmental Response, Compensation, and Liability Act (CERCLA). CERCLIS contains sites which are either proposed to or on the National Priorities List (NPL) and sites which are in the screening and assessment phase for possible inclusion on the NPL.

Date of Government Version: 01/29/2010	Source: EPA
Date Data Arrived at EDR: 02/09/2010	Telephone: 703-412-9810
Date Made Active in Reports: 04/12/2010	Last EDR Contact: 07/12/2010
Number of Days to Update: 62	Next Scheduled EDR Contact: 10/11/2010
	Data Release Frequency: Quarterly

CERCLIS-NFRAP: CERCLIS No Further Remedial Action Planned

Archived sites are sites that have been removed and archived from the inventory of CERCLIS sites. Archived status indicates that, to the best of EPA's knowledge, assessment at a site has been completed and that EPA has determined no further steps will be taken to list this site on the National Priorities List (NPL), unless information indicates this decision was not appropriate or other considerations require a recommendation for listing at a later time. This decision does not necessarily mean that there is no hazard associated with a given site; it only means that, based upon available information, the location is not judged to be a potential NPL site.

Date of Government Version: 06/23/2009	Source: EPA
Date Data Arrived at EDR: 09/02/2009	Telephone: 703-412-9810
Date Made Active in Reports: 09/21/2009	Last EDR Contact: 07/12/2010
Number of Days to Update: 19	Next Scheduled EDR Contact: 09/13/2010
	Data Release Frequency: Quarterly

LIENS 2: CERCLA Lien Information

A Federal CERCLA ('Superfund') lien can exist by operation of law at any site or property at which EPA has spent Superfund monies. These monies are spent to investigate and address releases and threatened releases of contamination. CERCLIS provides information as to the identity of these sites and properties.

Date of Government Version: 02/05/2010	Source: Environmental Protection Agency
Date Data Arrived at EDR: 02/11/2010	Telephone: 202-564-6023
Date Made Active in Reports: 04/12/2010	Last EDR Contact: 05/03/2010
Number of Days to Update: 60	Next Scheduled EDR Contact: 08/16/2010
	Data Release Frequency: Varies

CORRACTS: Corrective Action Report

CORRACTS identifies hazardous waste handlers with RCRA corrective action activity.

Date of Government Version: 03/25/2010	Source: EPA
Date Data Arrived at EDR: 03/31/2010	Telephone: 800-424-9346
Date Made Active in Reports: 05/27/2010	Last EDR Contact: 05/17/2010
Number of Days to Update: 57	Next Scheduled EDR Contact: 08/30/2010
	Data Release Frequency: Quarterly

RCRA-TSDF: RCRA - Treatment, Storage and Disposal

RCRAInfo is EPA's comprehensive information system, providing access to data supporting the Resource Conservation and Recovery Act (RCRA) of 1976 and the Hazardous and Solid Waste Amendments (HSWA) of 1984. The database includes selective information on sites which generate, transport, store, treat and/or dispose of hazardous waste as defined by the Resource Conservation and Recovery Act (RCRA). Transporters are individuals or entities that move hazardous waste from the generator offsite to a facility that can recycle, treat, store, or dispose of the waste. TSDFs treat, store, or dispose of the waste.

GOVERNMENT RECORDS SEARCHED / DATA CURRENCY TRACKING

Date of Government Version: 02/17/2010
Date Data Arrived at EDR: 02/19/2010
Date Made Active in Reports: 05/17/2010
Number of Days to Update: 87

Source: Environmental Protection Agency
Telephone: 312-886-6186
Last EDR Contact: 07/09/2010
Next Scheduled EDR Contact: 10/18/2010
Data Release Frequency: Quarterly

RCRA-LQG: RCRA - Large Quantity Generators

RCRAInfo is EPA's comprehensive information system, providing access to data supporting the Resource Conservation and Recovery Act (RCRA) of 1976 and the Hazardous and Solid Waste Amendments (HSWA) of 1984. The database includes selective information on sites which generate, transport, store, treat and/or dispose of hazardous waste as defined by the Resource Conservation and Recovery Act (RCRA). Large quantity generators (LQGs) generate over 1,000 kilograms (kg) of hazardous waste, or over 1 kg of acutely hazardous waste per month.

Date of Government Version: 02/17/2010
Date Data Arrived at EDR: 02/19/2010
Date Made Active in Reports: 05/17/2010
Number of Days to Update: 87

Source: Environmental Protection Agency
Telephone: 312-886-6186
Last EDR Contact: 07/09/2010
Next Scheduled EDR Contact: 10/18/2010
Data Release Frequency: Quarterly

RCRA-SQG: RCRA - Small Quantity Generators

RCRAInfo is EPA's comprehensive information system, providing access to data supporting the Resource Conservation and Recovery Act (RCRA) of 1976 and the Hazardous and Solid Waste Amendments (HSWA) of 1984. The database includes selective information on sites which generate, transport, store, treat and/or dispose of hazardous waste as defined by the Resource Conservation and Recovery Act (RCRA). Small quantity generators (SQGs) generate between 100 kg and 1,000 kg of hazardous waste per month.

Date of Government Version: 02/17/2010
Date Data Arrived at EDR: 02/19/2010
Date Made Active in Reports: 05/17/2010
Number of Days to Update: 87

Source: Environmental Protection Agency
Telephone: 312-886-6186
Last EDR Contact: 07/09/2010
Next Scheduled EDR Contact: 10/18/2010
Data Release Frequency: Quarterly

RCRA-CESQG: RCRA - Conditionally Exempt Small Quantity Generators

RCRAInfo is EPA's comprehensive information system, providing access to data supporting the Resource Conservation and Recovery Act (RCRA) of 1976 and the Hazardous and Solid Waste Amendments (HSWA) of 1984. The database includes selective information on sites which generate, transport, store, treat and/or dispose of hazardous waste as defined by the Resource Conservation and Recovery Act (RCRA). Conditionally exempt small quantity generators (CESQGs) generate less than 100 kg of hazardous waste, or less than 1 kg of acutely hazardous waste per month.

Date of Government Version: 02/17/2010
Date Data Arrived at EDR: 02/19/2010
Date Made Active in Reports: 05/17/2010
Number of Days to Update: 87

Source: Environmental Protection Agency
Telephone: 312-886-6186
Last EDR Contact: 07/09/2010
Next Scheduled EDR Contact: 10/18/2010
Data Release Frequency: Varies

RCRA-NonGen: RCRA - Non Generators

RCRAInfo is EPA's comprehensive information system, providing access to data supporting the Resource Conservation and Recovery Act (RCRA) of 1976 and the Hazardous and Solid Waste Amendments (HSWA) of 1984. The database includes selective information on sites which generate, transport, store, treat and/or dispose of hazardous waste as defined by the Resource Conservation and Recovery Act (RCRA). Non-Generators do not presently generate hazardous waste.

Date of Government Version: 02/17/2010
Date Data Arrived at EDR: 02/19/2010
Date Made Active in Reports: 05/17/2010
Number of Days to Update: 87

Source: Environmental Protection Agency
Telephone: 312-886-6186
Last EDR Contact: 07/09/2010
Next Scheduled EDR Contact: 10/18/2010
Data Release Frequency: Varies

GOVERNMENT RECORDS SEARCHED / DATA CURRENCY TRACKING

US ENG CONTROLS: Engineering Controls Sites List

A listing of sites with engineering controls in place. Engineering controls include various forms of caps, building foundations, liners, and treatment methods to create pathway elimination for regulated substances to enter environmental media or effect human health.

Date of Government Version: 12/20/2009	Source: Environmental Protection Agency
Date Data Arrived at EDR: 01/20/2010	Telephone: 703-603-0695
Date Made Active in Reports: 04/12/2010	Last EDR Contact: 06/14/2010
Number of Days to Update: 82	Next Scheduled EDR Contact: 09/27/2010
	Data Release Frequency: Varies

US INST CONTROL: Sites with Institutional Controls

A listing of sites with institutional controls in place. Institutional controls include administrative measures, such as groundwater use restrictions, construction restrictions, property use restrictions, and post remediation care requirements intended to prevent exposure to contaminants remaining on site. Deed restrictions are generally required as part of the institutional controls.

Date of Government Version: 12/20/2009	Source: Environmental Protection Agency
Date Data Arrived at EDR: 01/20/2010	Telephone: 703-603-0695
Date Made Active in Reports: 04/12/2010	Last EDR Contact: 06/14/2010
Number of Days to Update: 82	Next Scheduled EDR Contact: 09/27/2010
	Data Release Frequency: Varies

ERNS: Emergency Response Notification System

Emergency Response Notification System. ERNS records and stores information on reported releases of oil and hazardous substances.

Date of Government Version: 12/31/2009	Source: National Response Center, United States Coast Guard
Date Data Arrived at EDR: 01/22/2010	Telephone: 202-267-2180
Date Made Active in Reports: 02/11/2010	Last EDR Contact: 07/09/2010
Number of Days to Update: 20	Next Scheduled EDR Contact: 10/18/2010
	Data Release Frequency: Annually

HMIRS: Hazardous Materials Information Reporting System

Hazardous Materials Incident Report System. HMIRS contains hazardous material spill incidents reported to DOT.

Date of Government Version: 04/06/2010	Source: U.S. Department of Transportation
Date Data Arrived at EDR: 04/07/2010	Telephone: 202-366-4555
Date Made Active in Reports: 05/27/2010	Last EDR Contact: 07/09/2010
Number of Days to Update: 50	Next Scheduled EDR Contact: 10/18/2010
	Data Release Frequency: Annually

DOT OPS: Incident and Accident Data

Department of Transportation, Office of Pipeline Safety Incident and Accident data.

Date of Government Version: 01/12/2010	Source: Department of Transportation, Office of Pipeline Safety
Date Data Arrived at EDR: 02/09/2010	Telephone: 202-366-4595
Date Made Active in Reports: 04/12/2010	Last EDR Contact: 05/12/2010
Number of Days to Update: 62	Next Scheduled EDR Contact: 08/23/2010
	Data Release Frequency: Varies

US CDL: Clandestine Drug Labs

A listing of clandestine drug lab locations. The U.S. Department of Justice ("the Department") provides this web site as a public service. It contains addresses of some locations where law enforcement agencies reported they found chemicals or other items that indicated the presence of either clandestine drug laboratories or dumpsites. In most cases, the source of the entries is not the Department, and the Department has not verified the entry and does not guarantee its accuracy. Members of the public must verify the accuracy of all entries by, for example, contacting local law enforcement and local health departments.

GOVERNMENT RECORDS SEARCHED / DATA CURRENCY TRACKING

Date of Government Version: 08/19/2009
Date Data Arrived at EDR: 12/29/2009
Date Made Active in Reports: 02/10/2010
Number of Days to Update: 43

Source: Drug Enforcement Administration
Telephone: 202-307-1000
Last EDR Contact: 03/08/2010
Next Scheduled EDR Contact: 09/20/2010
Data Release Frequency: Quarterly

US BROWNFIELDS: A Listing of Brownfields Sites

Included in the listing are brownfields properties addresses by Cooperative Agreement Recipients and brownfields properties addressed by Targeted Brownfields Assessments. Targeted Brownfields Assessments-EPA's Targeted Brownfields Assessments (TBA) program is designed to help states, tribes, and municipalities--especially those without EPA Brownfields Assessment Demonstration Pilots--minimize the uncertainties of contamination often associated with brownfields. Under the TBA program, EPA provides funding and/or technical assistance for environmental assessments at brownfields sites throughout the country. Targeted Brownfields Assessments supplement and work with other efforts under EPA's Brownfields Initiative to promote cleanup and redevelopment of brownfields. Cooperative Agreement Recipients-States, political subdivisions, territories, and Indian tribes become Brownfields Cleanup Revolving Loan Fund (BCRLF) cooperative agreement recipients when they enter into BCRLF cooperative agreements with the U.S. EPA. EPA selects BCRLF cooperative agreement recipients based on a proposal and application process. BCRLF cooperative agreement recipients must use EPA funds provided through BCRLF cooperative agreement for specified brownfields-related cleanup activities.

Date of Government Version: 03/02/2010
Date Data Arrived at EDR: 03/23/2010
Date Made Active in Reports: 05/17/2010
Number of Days to Update: 55

Source: Environmental Protection Agency
Telephone: 202-566-2777
Last EDR Contact: 06/25/2010
Next Scheduled EDR Contact: 10/11/2010
Data Release Frequency: Semi-Annually

DOD: Department of Defense Sites

This data set consists of federally owned or administered lands, administered by the Department of Defense, that have any area equal to or greater than 640 acres of the United States, Puerto Rico, and the U.S. Virgin Islands.

Date of Government Version: 12/31/2005
Date Data Arrived at EDR: 11/10/2006
Date Made Active in Reports: 01/11/2007
Number of Days to Update: 62

Source: USGS
Telephone: 703-692-8801
Last EDR Contact: 07/22/2010
Next Scheduled EDR Contact: 11/01/2010
Data Release Frequency: Semi-Annually

FUDS: Formerly Used Defense Sites

The listing includes locations of Formerly Used Defense Sites properties where the US Army Corps of Engineers is actively working or will take necessary cleanup actions.

Date of Government Version: 12/31/2008
Date Data Arrived at EDR: 09/30/2009
Date Made Active in Reports: 12/01/2009
Number of Days to Update: 62

Source: U.S. Army Corps of Engineers
Telephone: 202-528-4285
Last EDR Contact: 06/16/2010
Next Scheduled EDR Contact: 09/27/2010
Data Release Frequency: Varies

LUCIS: Land Use Control Information System

LUCIS contains records of land use control information pertaining to the former Navy Base Realignment and Closure properties.

Date of Government Version: 12/09/2005
Date Data Arrived at EDR: 12/11/2006
Date Made Active in Reports: 01/11/2007
Number of Days to Update: 31

Source: Department of the Navy
Telephone: 843-820-7326
Last EDR Contact: 05/24/2010
Next Scheduled EDR Contact: 09/06/2010
Data Release Frequency: Varies

CONSENT: Superfund (CERCLA) Consent Decrees

Major legal settlements that establish responsibility and standards for cleanup at NPL (Superfund) sites. Released periodically by United States District Courts after settlement by parties to litigation matters.

GOVERNMENT RECORDS SEARCHED / DATA CURRENCY TRACKING

Date of Government Version: 04/11/2010
Date Data Arrived at EDR: 04/19/2010
Date Made Active in Reports: 05/17/2010
Number of Days to Update: 28

Source: Department of Justice, Consent Decree Library
Telephone: Varies
Last EDR Contact: 07/08/2010
Next Scheduled EDR Contact: 10/18/2010
Data Release Frequency: Varies

ROD: Records Of Decision

Record of Decision. ROD documents mandate a permanent remedy at an NPL (Superfund) site containing technical and health information to aid in the cleanup.

Date of Government Version: 04/29/2010
Date Data Arrived at EDR: 05/07/2010
Date Made Active in Reports: 05/27/2010
Number of Days to Update: 20

Source: EPA
Telephone: 703-416-0223
Last EDR Contact: 06/16/2010
Next Scheduled EDR Contact: 09/27/2010
Data Release Frequency: Annually

UMTRA: Uranium Mill Tailings Sites

Uranium ore was mined by private companies for federal government use in national defense programs. When the mills shut down, large piles of the sand-like material (mill tailings) remain after uranium has been extracted from the ore. Levels of human exposure to radioactive materials from the piles are low; however, in some cases tailings were used as construction materials before the potential health hazards of the tailings were recognized.

Date of Government Version: 01/05/2009
Date Data Arrived at EDR: 05/07/2009
Date Made Active in Reports: 05/08/2009
Number of Days to Update: 1

Source: Department of Energy
Telephone: 505-845-0011
Last EDR Contact: 06/01/2010
Next Scheduled EDR Contact: 09/13/2010
Data Release Frequency: Varies

ODI: Open Dump Inventory

An open dump is defined as a disposal facility that does not comply with one or more of the Part 257 or Part 258 Subtitle D Criteria.

Date of Government Version: 06/30/1985
Date Data Arrived at EDR: 08/09/2004
Date Made Active in Reports: 09/17/2004
Number of Days to Update: 39

Source: Environmental Protection Agency
Telephone: 800-424-9346
Last EDR Contact: 06/09/2004
Next Scheduled EDR Contact: N/A
Data Release Frequency: No Update Planned

DEBRIS REGION 9: Torres Martinez Reservation Illegal Dump Site Locations

A listing of illegal dump sites location on the Torres Martinez Indian Reservation located in eastern Riverside County and northern Imperial County, California.

Date of Government Version: 01/12/2009
Date Data Arrived at EDR: 05/07/2009
Date Made Active in Reports: 09/21/2009
Number of Days to Update: 137

Source: EPA, Region 9
Telephone: 415-947-4219
Last EDR Contact: 07/09/2010
Next Scheduled EDR Contact: 09/20/2010
Data Release Frequency: Varies

MINES: Mines Master Index File

Contains all mine identification numbers issued for mines active or opened since 1971. The data also includes violation information.

Date of Government Version: 02/12/2010
Date Data Arrived at EDR: 03/10/2010
Date Made Active in Reports: 05/17/2010
Number of Days to Update: 68

Source: Department of Labor, Mine Safety and Health Administration
Telephone: 303-231-5959
Last EDR Contact: 06/09/2010
Next Scheduled EDR Contact: 09/20/2010
Data Release Frequency: Semi-Annually

TRIS: Toxic Chemical Release Inventory System

Toxic Release Inventory System. TRIS identifies facilities which release toxic chemicals to the air, water and land in reportable quantities under SARA Title III Section 313.

GOVERNMENT RECORDS SEARCHED / DATA CURRENCY TRACKING

Date of Government Version: 12/31/2008
Date Data Arrived at EDR: 01/13/2010
Date Made Active in Reports: 02/18/2010
Number of Days to Update: 36

Source: EPA
Telephone: 202-566-0250
Last EDR Contact: 06/04/2010
Next Scheduled EDR Contact: 09/13/2010
Data Release Frequency: Annually

TSCA: Toxic Substances Control Act

Toxic Substances Control Act. TSCA identifies manufacturers and importers of chemical substances included on the TSCA Chemical Substance Inventory list. It includes data on the production volume of these substances by plant site.

Date of Government Version: 12/31/2002
Date Data Arrived at EDR: 04/14/2006
Date Made Active in Reports: 05/30/2006
Number of Days to Update: 46

Source: EPA
Telephone: 202-260-5521
Last EDR Contact: 07/07/2010
Next Scheduled EDR Contact: 10/11/2010
Data Release Frequency: Every 4 Years

FTTS: FIFRA/ TSCA Tracking System - FIFRA (Federal Insecticide, Fungicide, & Rodenticide Act)/TSCA (Toxic Substances Control Act)
FTTS tracks administrative cases and pesticide enforcement actions and compliance activities related to FIFRA, TSCA and EPCRA (Emergency Planning and Community Right-to-Know Act). To maintain currency, EDR contacts the Agency on a quarterly basis.

Date of Government Version: 04/09/2009
Date Data Arrived at EDR: 04/16/2009
Date Made Active in Reports: 05/11/2009
Number of Days to Update: 25

Source: EPA/Office of Prevention, Pesticides and Toxic Substances
Telephone: 202-566-1667
Last EDR Contact: 06/01/2010
Next Scheduled EDR Contact: 09/13/2010
Data Release Frequency: Quarterly

FTTS INSP: FIFRA/ TSCA Tracking System - FIFRA (Federal Insecticide, Fungicide, & Rodenticide Act)/TSCA (Toxic Substances Control Act)
A listing of FIFRA/TSCA Tracking System (FTTS) inspections and enforcements.

Date of Government Version: 04/09/2009
Date Data Arrived at EDR: 04/16/2009
Date Made Active in Reports: 05/11/2009
Number of Days to Update: 25

Source: EPA
Telephone: 202-566-1667
Last EDR Contact: 06/01/2010
Next Scheduled EDR Contact: 09/13/2010
Data Release Frequency: Quarterly

HIST FTTS: FIFRA/TSCA Tracking System Administrative Case Listing

A complete administrative case listing from the FIFRA/TSCA Tracking System (FTTS) for all ten EPA regions. The information was obtained from the National Compliance Database (NCDB). NCDB supports the implementation of FIFRA (Federal Insecticide, Fungicide, and Rodenticide Act) and TSCA (Toxic Substances Control Act). Some EPA regions are now closing out records. Because of that, and the fact that some EPA regions are not providing EPA Headquarters with updated records, it was decided to create a HIST FTTS database. It included records that may not be included in the newer FTTS database updates. This database is no longer updated.

Date of Government Version: 10/19/2006
Date Data Arrived at EDR: 03/01/2007
Date Made Active in Reports: 04/10/2007
Number of Days to Update: 40

Source: Environmental Protection Agency
Telephone: 202-564-2501
Last EDR Contact: 12/17/2007
Next Scheduled EDR Contact: 03/17/2008
Data Release Frequency: No Update Planned

HIST FTTS INSP: FIFRA/TSCA Tracking System Inspection & Enforcement Case Listing

A complete inspection and enforcement case listing from the FIFRA/TSCA Tracking System (FTTS) for all ten EPA regions. The information was obtained from the National Compliance Database (NCDB). NCDB supports the implementation of FIFRA (Federal Insecticide, Fungicide, and Rodenticide Act) and TSCA (Toxic Substances Control Act). Some EPA regions are now closing out records. Because of that, and the fact that some EPA regions are not providing EPA Headquarters with updated records, it was decided to create a HIST FTTS database. It included records that may not be included in the newer FTTS database updates. This database is no longer updated.

GOVERNMENT RECORDS SEARCHED / DATA CURRENCY TRACKING

Date of Government Version: 10/19/2006
Date Data Arrived at EDR: 03/01/2007
Date Made Active in Reports: 04/10/2007
Number of Days to Update: 40

Source: Environmental Protection Agency
Telephone: 202-564-2501
Last EDR Contact: 12/17/2008
Next Scheduled EDR Contact: 03/17/2008
Data Release Frequency: No Update Planned

SSTS: Section 7 Tracking Systems

Section 7 of the Federal Insecticide, Fungicide and Rodenticide Act, as amended (92 Stat. 829) requires all registered pesticide-producing establishments to submit a report to the Environmental Protection Agency by March 1st each year. Each establishment must report the types and amounts of pesticides, active ingredients and devices being produced, and those having been produced and sold or distributed in the past year.

Date of Government Version: 12/31/2008
Date Data Arrived at EDR: 01/06/2010
Date Made Active in Reports: 02/10/2010
Number of Days to Update: 35

Source: EPA
Telephone: 202-564-4203
Last EDR Contact: 05/03/2010
Next Scheduled EDR Contact: 08/16/2010
Data Release Frequency: Annually

ICIS: Integrated Compliance Information System

The Integrated Compliance Information System (ICIS) supports the information needs of the national enforcement and compliance program as well as the unique needs of the National Pollutant Discharge Elimination System (NPDES) program.

Date of Government Version: 04/24/2010
Date Data Arrived at EDR: 04/29/2010
Date Made Active in Reports: 05/17/2010
Number of Days to Update: 18

Source: Environmental Protection Agency
Telephone: 202-564-5088
Last EDR Contact: 06/25/2010
Next Scheduled EDR Contact: 10/11/2010
Data Release Frequency: Quarterly

PADS: PCB Activity Database System

PCB Activity Database. PADS Identifies generators, transporters, commercial storers and/or brokers and disposers of PCB's who are required to notify the EPA of such activities.

Date of Government Version: 09/01/2009
Date Data Arrived at EDR: 10/21/2009
Date Made Active in Reports: 12/01/2009
Number of Days to Update: 41

Source: EPA
Telephone: 202-566-0500
Last EDR Contact: 04/22/2010
Next Scheduled EDR Contact: 08/02/2010
Data Release Frequency: Annually

MLTS: Material Licensing Tracking System

MLTS is maintained by the Nuclear Regulatory Commission and contains a list of approximately 8,100 sites which possess or use radioactive materials and which are subject to NRC licensing requirements. To maintain currency, EDR contacts the Agency on a quarterly basis.

Date of Government Version: 03/18/2010
Date Data Arrived at EDR: 04/06/2010
Date Made Active in Reports: 05/27/2010
Number of Days to Update: 51

Source: Nuclear Regulatory Commission
Telephone: 301-415-7169
Last EDR Contact: 06/14/2010
Next Scheduled EDR Contact: 09/27/2010
Data Release Frequency: Quarterly

RADINFO: Radiation Information Database

The Radiation Information Database (RADINFO) contains information about facilities that are regulated by U.S. Environmental Protection Agency (EPA) regulations for radiation and radioactivity.

Date of Government Version: 04/13/2010
Date Data Arrived at EDR: 04/14/2010
Date Made Active in Reports: 05/17/2010
Number of Days to Update: 33

Source: Environmental Protection Agency
Telephone: 202-343-9775
Last EDR Contact: 07/14/2010
Next Scheduled EDR Contact: 10/25/2010
Data Release Frequency: Quarterly

GOVERNMENT RECORDS SEARCHED / DATA CURRENCY TRACKING

FINDS: Facility Index System/Facility Registry System

Facility Index System. FINDS contains both facility information and 'pointers' to other sources that contain more detail. EDR includes the following FINDS databases in this report: PCS (Permit Compliance System), AIRS (Aerometric Information Retrieval System), DOCKET (Enforcement Docket used to manage and track information on civil judicial enforcement cases for all environmental statutes), FURS (Federal Underground Injection Control), C-DOCKET (Criminal Docket System used to track criminal enforcement actions for all environmental statutes), FFIS (Federal Facilities Information System), STATE (State Environmental Laws and Statutes), and PADS (PCB Activity Data System).

Date of Government Version: 04/14/2010	Source: EPA
Date Data Arrived at EDR: 04/16/2010	Telephone: (312) 353-2000
Date Made Active in Reports: 05/27/2010	Last EDR Contact: 07/07/2010
Number of Days to Update: 41	Next Scheduled EDR Contact: 09/27/2010
	Data Release Frequency: Quarterly

RAATS: RCRA Administrative Action Tracking System

RCRA Administration Action Tracking System. RAATS contains records based on enforcement actions issued under RCRA pertaining to major violators and includes administrative and civil actions brought by the EPA. For administration actions after September 30, 1995, data entry in the RAATS database was discontinued. EPA will retain a copy of the database for historical records. It was necessary to terminate RAATS because a decrease in agency resources made it impossible to continue to update the information contained in the database.

Date of Government Version: 04/17/1995	Source: EPA
Date Data Arrived at EDR: 07/03/1995	Telephone: 202-564-4104
Date Made Active in Reports: 08/07/1995	Last EDR Contact: 06/02/2008
Number of Days to Update: 35	Next Scheduled EDR Contact: 09/01/2008
	Data Release Frequency: No Update Planned

BRS: Biennial Reporting System

The Biennial Reporting System is a national system administered by the EPA that collects data on the generation and management of hazardous waste. BRS captures detailed data from two groups: Large Quantity Generators (LQG) and Treatment, Storage, and Disposal Facilities.

Date of Government Version: 12/31/2007	Source: EPA/NTIS
Date Data Arrived at EDR: 02/25/2010	Telephone: 800-424-9346
Date Made Active in Reports: 05/12/2010	Last EDR Contact: 05/25/2010
Number of Days to Update: 76	Next Scheduled EDR Contact: 09/06/2010
	Data Release Frequency: Biennially

FEDERAL FACILITY: Federal Facility Site Information listing

A listing of National Priority List (NPL) and Base Realignment and Closure (BRAC) sites found in the Comprehensive Environmental Response, Compensation and Liability Information System (CERCLIS) Database where EPA's Federal Facilities Restoration and Reuse Office is involved in cleanup activities.

Date of Government Version: 06/23/2009	Source: Environmental Protection Agency
Date Data Arrived at EDR: 01/15/2010	Telephone: 703-603-8704
Date Made Active in Reports: 02/10/2010	Last EDR Contact: 07/21/2010
Number of Days to Update: 26	Next Scheduled EDR Contact: 10/25/2010
	Data Release Frequency: Varies

PCB TRANSFORMER: PCB Transformer Registration Database

The database of PCB transformer registrations that includes all PCB registration submittals.

Date of Government Version: 01/01/2008	Source: Environmental Protection Agency
Date Data Arrived at EDR: 02/18/2009	Telephone: 202-566-0517
Date Made Active in Reports: 05/29/2009	Last EDR Contact: 05/14/2010
Number of Days to Update: 100	Next Scheduled EDR Contact: 08/16/2010
	Data Release Frequency: Varies

SCRD DRYCLEANERS: State Coalition for Remediation of Drycleaners Listing

The State Coalition for Remediation of Drycleaners was established in 1998, with support from the U.S. EPA Office of Superfund Remediation and Technology Innovation. It is comprised of representatives of states with established drycleaner remediation programs. Currently the member states are Alabama, Connecticut, Florida, Illinois, Kansas, Minnesota, Missouri, North Carolina, Oregon, South Carolina, Tennessee, Texas, and Wisconsin.

GOVERNMENT RECORDS SEARCHED / DATA CURRENCY TRACKING

Date of Government Version: 02/10/2010
Date Data Arrived at EDR: 02/11/2010
Date Made Active in Reports: 04/12/2010
Number of Days to Update: 60

Source: Environmental Protection Agency
Telephone: 615-532-8599
Last EDR Contact: 05/10/2010
Next Scheduled EDR Contact: 08/09/2010
Data Release Frequency: Varies

COAL ASH EPA: Coal Combustion Residues Surface Impoundments List

A listing of coal combustion residues surface impoundments with high hazard potential ratings.

Date of Government Version: 11/09/2009
Date Data Arrived at EDR: 12/18/2009
Date Made Active in Reports: 02/10/2010
Number of Days to Update: 54

Source: Environmental Protection Agency
Telephone: N/A
Last EDR Contact: 06/14/2010
Next Scheduled EDR Contact: 09/27/2010
Data Release Frequency: Varies

COAL ASH DOE: Sleam-Electric Plan Operation Data

A listing of power plants that store ash in surface ponds.

Date of Government Version: 12/31/2005
Date Data Arrived at EDR: 08/07/2009
Date Made Active in Reports: 10/22/2009
Number of Days to Update: 76

Source: Department of Energy
Telephone: 202-586-8719
Last EDR Contact: 07/21/2010
Next Scheduled EDR Contact: 11/01/2010
Data Release Frequency: Varies

FEMA UST: Underground Storage Tank Listing

A listing of all FEMA owned underground storage tanks.

Date of Government Version: 01/01/2010
Date Data Arrived at EDR: 02/16/2010
Date Made Active in Reports: 04/12/2010
Number of Days to Update: 55

Source: FEMA
Telephone: 202-646-5797
Last EDR Contact: 07/19/2010
Next Scheduled EDR Contact: 11/01/2010
Data Release Frequency: Varies

US HIST CDL: National Clandestine Laboratory Register

A listing of clandestine drug lab locations. The U.S. Department of Justice ("the Department") provides this web site as a public service. It contains addresses of some locations where law enforcement agencies reported they found chemicals or other items that indicated the presence of either clandestine drug laboratories or dumpsites. In most cases, the source of the entries is not the Department, and the Department has not verified the entry and does not guarantee its accuracy. Members of the public must verify the accuracy of all entries by, for example, contacting local law enforcement and local health departments.

Date of Government Version: 09/01/2007
Date Data Arrived at EDR: 11/19/2008
Date Made Active in Reports: 03/30/2009
Number of Days to Update: 131

Source: Drug Enforcement Administration
Telephone: 202-307-1000
Last EDR Contact: 03/23/2009
Next Scheduled EDR Contact: 06/22/2009
Data Release Frequency: No Update Planned

STATE AND LOCAL RECORDS

MN SHWS: Superfund Site Information Listing

The SRS database includes all sites that the State Superfund Program is dealing with or has dealt with. The Superfund Program identifies, investigates and determines appropriate cleanup plans for abandoned or uncontrolled hazardous waste sites where a release or potential release of a hazardous substance poses a risk to human health or the environment.

Date of Government Version: 03/09/2010
Date Data Arrived at EDR: 03/12/2010
Date Made Active in Reports: 03/31/2010
Number of Days to Update: 19

Source: Minnesota Pollution Control Agency
Telephone: 651-296-6300
Last EDR Contact: 06/24/2010
Next Scheduled EDR Contact: 09/27/2010
Data Release Frequency: Annually

GOVERNMENT RECORDS SEARCHED / DATA CURRENCY TRACKING

ND SHWS: This state does not maintain a SHWS list. See the Federal CERCLIS list and Federal NPL list.

State Hazardous Waste Sites. State hazardous waste site records are the states' equivalent to CERCLIS. These sites may or may not already be listed on the federal CERCLIS list. Priority sites planned for cleanup using state funds (state equivalent of Superfund) are identified along with sites where cleanup will be paid for by potentially responsible parties. Available information varies by state.

Date of Government Version: N/A	Source: Department of Health
Date Data Arrived at EDR: N/A	Telephone: 701-328-5166
Date Made Active in Reports: N/A	Last EDR Contact: 06/01/2010
Number of Days to Update: 0	Next Scheduled EDR Contact: 09/13/2010
	Data Release Frequency: No Update Planned

MN SRS: Site Remediation Section Database

The database contains site information for sites monitored by the Site Remediation Section.

Date of Government Version: 03/09/2010	Source: Pollution Control Agency
Date Data Arrived at EDR: 03/12/2010	Telephone: 651-282-5988
Date Made Active in Reports: 03/31/2010	Last EDR Contact: 06/24/2010
Number of Days to Update: 19	Next Scheduled EDR Contact: 09/27/2010
	Data Release Frequency: Quarterly

MN PLP: Permanent List of Priorities

The list identifies hazardous waste sites where investigation and cleanup are needed, cleanup is underway, or cleanup has been completed and long-term monitoring or maintenance continues.

Date of Government Version: 08/01/2009	Source: Pollution Control Agency
Date Data Arrived at EDR: 12/16/2009	Telephone: 651-296-6139
Date Made Active in Reports: 01/13/2010	Last EDR Contact: 06/15/2010
Number of Days to Update: 28	Next Scheduled EDR Contact: 08/30/2010
	Data Release Frequency: Annually

MN DEL PLP: Delisted Permanent List of Priorities

This generally means that either no more cleanup at a site is needed or that no state superfund funding is needed for long term monitoring activities.

Date of Government Version: 07/23/2009	Source: Pollution Control Agency
Date Data Arrived at EDR: 08/07/2009	Telephone: 651-296-6139
Date Made Active in Reports: 08/19/2009	Last EDR Contact: 06/15/2010
Number of Days to Update: 12	Next Scheduled EDR Contact: 08/30/2010
	Data Release Frequency: Annually

MN SWF/LF: Permitted Solid Waste Disposal Facilities

Solid Waste Facilities/Landfill Sites. SWF/LF type records typically contain an inventory of solid waste disposal facilities or landfills in a particular state. Depending on the state, these may be active or inactive facilities or open dumps that failed to meet RCRA Subtitle D Section 4004 criteria for solid waste landfills or disposal sites.

Date of Government Version: 05/01/2010	Source: Minnesota Pollution Control Agency
Date Data Arrived at EDR: 05/18/2010	Telephone: 651-296-7276
Date Made Active in Reports: 07/07/2010	Last EDR Contact: 05/18/2010
Number of Days to Update: 50	Next Scheduled EDR Contact: 08/30/2010
	Data Release Frequency: Varies

ND SWF/LF: Solid Waste Landfills/Special Use Landfills

Solid Waste Facilities/Landfill Sites. SWF/LF type records typically contain an inventory of solid waste disposal facilities or landfills in a particular state. Depending on the state, these may be active or inactive facilities or open dumps that failed to meet RCRA Subtitle D Section 4004 criteria for solid waste landfills or disposal sites.

GOVERNMENT RECORDS SEARCHED / DATA CURRENCY TRACKING

Date of Government Version: 02/02/2010
Date Data Arrived at EDR: 04/26/2010
Date Made Active in Reports: 06/10/2010
Number of Days to Update: 45

Source: Department of Health
Telephone: 701-328-5166
Last EDR Contact: 07/21/2010
Next Scheduled EDR Contact: 11/01/2010
Data Release Frequency: Semi-Annually

MN LS: List of Sites

The List of Sites includes: Comprehensive Environmental Response, Compensation, and Liability Information System (CERCLIS), No Further Remedial Action Planned (NFRAP), National Priorities List (NPL), Permanent List of Priorities (PLP), sites delisted from the Permanent List of Priorities (DPLP), Hazardous Waste Permit Unit Project Facilities (HW PERM), List of Permitted Solid Waste Facilities (SW PERM), 1980 Metropolitan Area Waste Disposal Site Inventory (METRO), 1980 Statewide Outstate Dump Inventory (ODI), Voluntary and Investigation Program (VIC), and Closed Landfill Sites Undergoing Cleanup (LCP).

Date of Government Version: 04/22/2009
Date Data Arrived at EDR: 07/14/2009
Date Made Active in Reports: 07/24/2009
Number of Days to Update: 10

Source: Minnesota Pollution Control Agency
Telephone: 651-297-2731
Source: Pollution Control Agency, GIS Section
Telephone: 651-297-2731
Last EDR Contact: 06/25/2010
Next Scheduled EDR Contact: 10/11/2010
Data Release Frequency: Semi-Annually

MN LCP: Closed Landfills Priority List

The Minnesota Legislature enacted a law to manage and clean up the state's closed Mixed Municipal Solid Waste Landfills. Under that law, the MPCA is required to create and periodically revise a priority list of qualified landfills, based on the relative health and environmental risks they present. The MPCA established the first such priority list in December, 1994.

Date of Government Version: 11/01/2009
Date Data Arrived at EDR: 01/08/2010
Date Made Active in Reports: 01/26/2010
Number of Days to Update: 18

Source: Minnesota Pollution Control Agency
Telephone: 651-296-9543
Source: Pollution Control Agency, GIS Section
Telephone: 651-296-7266
Last EDR Contact: 06/01/2010
Next Scheduled EDR Contact: 09/13/2010
Data Release Frequency: Annually

MN LUST: Leak Sites

Leaking Underground Storage Tank Incident Reports. LUST records contain an inventory of reported leaking underground storage tank incidents. Not all states maintain these records, and the information stored varies by state.

Date of Government Version: 05/01/2010
Date Data Arrived at EDR: 05/18/2010
Date Made Active in Reports: 07/07/2010
Number of Days to Update: 50

Source: Minnesota Pollution Control Agency
Telephone: 651-296-6300
Last EDR Contact: 05/18/2010
Next Scheduled EDR Contact: 08/30/2010
Data Release Frequency: Semi-Annually

ND LUST: Leaking Underground Storage Tank List

Leaking Underground Storage Tank Incident Reports. LUST records contain an inventory of reported leaking underground storage tank incidents. Not all states maintain these records, and the information stored varies by state.

Date of Government Version: 04/15/2010
Date Data Arrived at EDR: 04/16/2010
Date Made Active in Reports: 06/10/2010
Number of Days to Update: 55

Source: Department of Health
Telephone: 701-328-5166
Last EDR Contact: 06/07/2010
Next Scheduled EDR Contact: 09/20/2010
Data Release Frequency: Quarterly

MN UST: Underground Storage Tank Database

Registered Underground Storage Tanks. UST's are regulated under Subtitle I of the Resource Conservation and Recovery Act (RCRA) and must be registered with the state department responsible for administering the UST program. Available information varies by state program.

GOVERNMENT RECORDS SEARCHED / DATA CURRENCY TRACKING

Date of Government Version: 05/01/2010
Date Data Arrived at EDR: 05/18/2010
Date Made Active in Reports: 07/09/2010
Number of Days to Update: 52

Source: Minnesota Pollution Control Agency
Telephone: 651-649-5451
Last EDR Contact: 05/18/2010
Next Scheduled EDR Contact: 08/30/2010
Data Release Frequency: Varies

ND UST: Underground Storage Tank Data

Registered Underground Storage Tanks. UST's are regulated under Subtitle I of the Resource Conservation and Recovery Act (RCRA) and must be registered with the state department responsible for administering the UST program. Available information varies by state program.

Date of Government Version: 04/15/2010
Date Data Arrived at EDR: 04/16/2010
Date Made Active in Reports: 04/29/2010
Number of Days to Update: 13

Source: Department of Health
Telephone: 701-328-5166
Last EDR Contact: 06/07/2010
Next Scheduled EDR Contact: 09/20/2010
Data Release Frequency: Quarterly

MN LAST: Leaking Aboveground Storage Tanks

A listing of leaking aboveground storage tanks.

Date of Government Version: 05/01/2010
Date Data Arrived at EDR: 05/18/2010
Date Made Active in Reports: 07/07/2010
Number of Days to Update: 50

Source: Pollution Control Agency
Telephone: 651-296-6300
Last EDR Contact: 05/18/2010
Next Scheduled EDR Contact: 08/30/2010
Data Release Frequency: Semi-Annually

MN AST: Aboveground Storage Tanks

Registered Aboveground Storage Tanks.

Date of Government Version: 05/01/2010
Date Data Arrived at EDR: 05/18/2010
Date Made Active in Reports: 07/09/2010
Number of Days to Update: 52

Source: Minnesota Pollution Control Agency
Telephone: 651-296-0930
Last EDR Contact: 05/18/2010
Next Scheduled EDR Contact: 08/30/2010
Data Release Frequency: Semi-Annually

MN LIENS: Environmental Liens

Sites included in the Site Remediation System Database that have Environmental Liens.

Date of Government Version: 07/06/2006
Date Data Arrived at EDR: 07/07/2006
Date Made Active in Reports: 08/14/2006
Number of Days to Update: 38

Source: Pollution Control Agency
Telephone: 602-282-5988
Last EDR Contact: 06/24/2010
Next Scheduled EDR Contact: 09/27/2010
Data Release Frequency: Quarterly

ND AST: Aboveground Storage Tank Listing

Registered Aboveground Storage Tanks.

Date of Government Version: 05/05/2010
Date Data Arrived at EDR: 05/17/2010
Date Made Active in Reports: 06/15/2010
Number of Days to Update: 29

Source: Department of Insurance
Telephone: 701-328-3246
Last EDR Contact: 05/03/2010
Next Scheduled EDR Contact: 08/16/2010
Data Release Frequency: Semi-Annually

MN BULK: Bulk Facilities Database

Facilities that use bulk pesticides and fertilizers

Date of Government Version: 06/15/2010
Date Data Arrived at EDR: 06/16/2010
Date Made Active in Reports: 07/07/2010
Number of Days to Update: 21

Source: Department of Agriculture
Telephone: 651-297-3997
Last EDR Contact: 06/14/2010
Next Scheduled EDR Contact: 08/30/2010
Data Release Frequency: Semi-Annually

GOVERNMENT RECORDS SEARCHED / DATA CURRENCY TRACKING

MN SPILLS: Spills Database

Spills reported to the Pollution Control Agency.

Date of Government Version: 05/01/2010	Source: Minnesota Pollution Control Agency
Date Data Arrived at EDR: 05/18/2010	Telephone: 651-297-8617
Date Made Active in Reports: 07/07/2010	Last EDR Contact: 05/18/2010
Number of Days to Update: 50	Next Scheduled EDR Contact: 08/30/2010
	Data Release Frequency: Quarterly

MN AG SPILLS: Department of Agriculture Spills

This data is a list of pesticide/fertilizer incidents reported to have occurred in Minnesota.

Date of Government Version: 05/20/2010	Source: Department of Agriculture
Date Data Arrived at EDR: 06/04/2010	Telephone: 651-297-3997
Date Made Active in Reports: 07/07/2010	Last EDR Contact: 06/01/2010
Number of Days to Update: 33	Next Scheduled EDR Contact: 08/30/2010
	Data Release Frequency: Semi-Annually

MN INST CONTROL: Site Remediation Section Database

Sites that have an Institutional Control event.

Date of Government Version: 03/09/2010	Source: Pollution Control Agency
Date Data Arrived at EDR: 03/12/2010	Telephone: 512-296-6300
Date Made Active in Reports: 03/31/2010	Last EDR Contact: 06/24/2010
Number of Days to Update: 19	Next Scheduled EDR Contact: 09/27/2010
	Data Release Frequency: Quarterly

MN VIC: Voluntary Investigation and Cleanup Program

Voluntary Investigation and Cleanup (VIC) Program List.

Date of Government Version: 03/09/2010	Source: Minnesota Pollution Control Agency
Date Data Arrived at EDR: 03/12/2010	Telephone: 651-296-7291
Date Made Active in Reports: 03/31/2010	Last EDR Contact: 06/24/2010
Number of Days to Update: 19	Next Scheduled EDR Contact: 09/27/2010
	Data Release Frequency: Quarterly

MN DRYCLEANERS: Registered Drycleaning Facilities

A listing of coin-operated laundries and drycleaning; drycleaning plants, except rug cleaning; and industrial laundrers.

Date of Government Version: 06/21/2010	Source: Pollution Control Agency
Date Data Arrived at EDR: 06/22/2010	Telephone: 651-296-6300
Date Made Active in Reports: 07/07/2010	Last EDR Contact: 06/21/2010
Number of Days to Update: 15	Next Scheduled EDR Contact: 10/04/2010
	Data Release Frequency: Varies

ND DRYCLEANERS: Drycleaner facilities

A listing of drycleaner facility locations.

Date of Government Version: 09/10/2009	Source: Department of Health
Date Data Arrived at EDR: 09/14/2009	Telephone: 701-328-5188
Date Made Active in Reports: 09/30/2009	Last EDR Contact: 07/08/2010
Number of Days to Update: 16	Next Scheduled EDR Contact: 10/18/2010
	Data Release Frequency: Varies

MN BROWNFIELDS: Petroleum Brownfields Program Sites

Purchasing, selling, or developing property can present a special set of obstacles if the property is contaminated with chemicals. The Petroleum Brownfields Program is one of several programs within the Minnesota Pollution Control Agency (MPCA) designed to help people address these obstacles. The purpose of the Petroleum Brownfields Program is to provide the technical assistance and liability assurance needed to expedite and facilitate the development, transfer, investigation and/or cleanup of property that is contaminated with petroleum.

GOVERNMENT RECORDS SEARCHED / DATA CURRENCY TRACKING

Date of Government Version: 09/30/2009
Date Data Arrived at EDR: 03/17/2010
Date Made Active in Reports: 03/31/2010
Number of Days to Update: 14

Source: Pollution Control Agency
Telephone: 651-296-7999
Last EDR Contact: 05/24/2010
Next Scheduled EDR Contact: 09/06/2010
Data Release Frequency: Varies

ND BROWNFIELDS: List of Brownfields Sites

The concept of the Brownfields Program is to take contaminated or potentially contaminated, underdeveloped, unproductive property and convert it into productive real estate. Brownfield sites are defined as abandoned, idled or underused industrial or commercial properties whose redevelopment is complicated by real or perceived environmental contamination.

Date of Government Version: 06/01/2010
Date Data Arrived at EDR: 06/07/2010
Date Made Active in Reports: 06/10/2010
Number of Days to Update: 3

Source: Department of Health
Telephone: 701-328-5166
Last EDR Contact: 06/01/2010
Next Scheduled EDR Contact: 09/13/2010
Data Release Frequency: Varies

MN ENFORCEMENT: Generators Associated with Enforcement Logs

Regulatory Compliance, Hazardous Waste Enforcement Log and Hazardous Waste Permit Unit Project Identification List.

Date of Government Version: 03/22/2010
Date Data Arrived at EDR: 05/19/2010
Date Made Active in Reports: 07/07/2010
Number of Days to Update: 49

Source: Minnesota Pollution Control Agency
Telephone: 651-297-8332
Last EDR Contact: 10/04/2010
Next Scheduled EDR Contact: 10/04/2010
Data Release Frequency: Quarterly

MN CDL: Clandestine Drug Labs

This data was passively gathered. That is, the DOH asks law enforcement and other agencies to notify them of Clandestine Drug Labs (CDLs). They do not require reporting of events. Therefore the data represents only a subset of all CDLs. This data has not been verified. The DOH has made no attempt to verify that reported CDLs actually occurred. They have no knowledge if the CDL was involved in cooking or just consisted of chemicals associated with Meth production. The reports they receive are that a suspected CDL was seized.

Date of Government Version: 04/05/2010
Date Data Arrived at EDR: 04/13/2010
Date Made Active in Reports: 04/22/2010
Number of Days to Update: 9

Source: Department of Health
Telephone: 651-215-5800
Last EDR Contact: 07/12/2010
Next Scheduled EDR Contact: 10/25/2010
Data Release Frequency: Varies

ND CDL: Clandestine Drug Lab Location Listing

A listing of clandestine drug lab locations in North Dakota.

Date of Government Version: 11/09/2009
Date Data Arrived at EDR: 12/29/2009
Date Made Active in Reports: 01/07/2010
Number of Days to Update: 9

Source: Bureau of Criminal Investigation
Telephone: 701-328-8171
Last EDR Contact: 06/07/2010
Next Scheduled EDR Contact: 09/20/2010
Data Release Frequency: Varies

MN HWS PERMIT: Active TSD Facilities

Active TSD Facilities.

Date of Government Version: 04/01/2009
Date Data Arrived at EDR: 04/28/2009
Date Made Active in Reports: 05/01/2009
Number of Days to Update: 3

Source: Minnesota Pollution Control Agency
Telephone: 651-297-8470
Last EDR Contact: 06/21/2010
Next Scheduled EDR Contact: 10/04/2010
Data Release Frequency: Annually

MN AIRS: Permit Contact List

A listing of permitted AIRS facilities.

GOVERNMENT RECORDS SEARCHED / DATA CURRENCY TRACKING

Date of Government Version: 06/21/2010
Date Data Arrived at EDR: 06/22/2010
Date Made Active in Reports: 07/07/2010
Number of Days to Update: 15

Source: Pollution Control Agency
Telephone: 651-296-7351
Last EDR Contact: 06/14/2010
Next Scheduled EDR Contact: 08/30/2010
Data Release Frequency: Varies

ND AIRS: Permitted Airs Facility Listing

A listing of permitted airs facility locations.

Date of Government Version: 05/23/2007
Date Data Arrived at EDR: 05/24/2007
Date Made Active in Reports: 06/08/2007
Number of Days to Update: 15

Source: Department of Health
Telephone: 701-328-5188
Last EDR Contact: 05/03/2010
Next Scheduled EDR Contact: 08/16/2010
Data Release Frequency: Varies

MN TIER 2: Tier 2 Facility Listing

A listing of facilities which store or manufacture hazardous materials that submit a chemical inventory report.

Date of Government Version: 12/31/2009
Date Data Arrived at EDR: 03/03/2010
Date Made Active in Reports: 03/31/2010
Number of Days to Update: 28

Source: Department of Public Safety
Telephone: 651-296-2233
Last EDR Contact: 05/17/2010
Next Scheduled EDR Contact: 08/30/2010
Data Release Frequency: Varies

MN MDA LIS: Licensing Information System Database Listing

Information provided lists all individuals or companies who hold licenses, certificates and/or permits required by state law and regulated by the Department. Additionally, the LIS lists all companies who must register products with the Department before being used or sold in commercial channels within our state.

Date of Government Version: 06/15/2010
Date Data Arrived at EDR: 06/16/2010
Date Made Active in Reports: 07/07/2010
Number of Days to Update: 21

Source: Department of Agriculture
Telephone: 651-201-6000
Last EDR Contact: 06/14/2010
Next Scheduled EDR Contact: 08/30/2010
Data Release Frequency: Varies

MN UNPERM LF: Unpermitted Facilities

These are facilities that have solid waste disposal yet are not permitted.

Date of Government Version: 05/01/2010
Date Data Arrived at EDR: 05/18/2010
Date Made Active in Reports: 07/07/2010
Number of Days to Update: 50

Source: Pollution Control Agency
Telephone: 651-757-2665
Last EDR Contact: 05/18/2010
Next Scheduled EDR Contact: 08/30/2010
Data Release Frequency: Quarterly

MN COAL ASH: Coal Ash Disposal Site Listing

A listing of coal ash disposal site locations.

Date of Government Version: 03/16/2010
Date Data Arrived at EDR: 03/17/2010
Date Made Active in Reports: 03/31/2010
Number of Days to Update: 14

Source: Pollution Control Agency
Telephone: 651-757-2740
Last EDR Contact: 07/08/2010
Next Scheduled EDR Contact: 08/30/2010
Data Release Frequency: Varies

TRIBAL RECORDS

INDIAN RESERV: Indian Reservations

This map layer portrays Indian administered lands of the United States that have any area equal to or greater than 640 acres.

Date of Government Version: 12/31/2005
Date Data Arrived at EDR: 12/08/2006
Date Made Active in Reports: 01/11/2007
Number of Days to Update: 34

Source: USGS
Telephone: 202-208-3710
Last EDR Contact: 07/22/2010
Next Scheduled EDR Contact: 11/01/2010
Data Release Frequency: Semi-Annually

GOVERNMENT RECORDS SEARCHED / DATA CURRENCY TRACKING

INDIAN ODI: Report on the Status of Open Dumps on Indian Lands

Location of open dumps on Indian land.

Date of Government Version: 12/31/1998
Date Data Arrived at EDR: 12/03/2007
Date Made Active in Reports: 01/24/2008
Number of Days to Update: 52

Source: Environmental Protection Agency
Telephone: 703-308-8245
Last EDR Contact: 06/08/2010
Next Scheduled EDR Contact: 08/23/2010
Data Release Frequency: Varies

INDIAN LUST R6: Leaking Underground Storage Tanks on Indian Land

LUSTs on Indian land in New Mexico and Oklahoma.

Date of Government Version: 05/03/2010
Date Data Arrived at EDR: 05/05/2010
Date Made Active in Reports: 05/27/2010
Number of Days to Update: 22

Source: EPA Region 6
Telephone: 214-665-6597
Last EDR Contact: 05/03/2010
Next Scheduled EDR Contact: 08/16/2010
Data Release Frequency: Varies

INDIAN LUST R4: Leaking Underground Storage Tanks on Indian Land

LUSTs on Indian land in Florida, Mississippi and North Carolina.

Date of Government Version: 03/10/2010
Date Data Arrived at EDR: 03/16/2010
Date Made Active in Reports: 04/12/2010
Number of Days to Update: 27

Source: EPA Region 4
Telephone: 404-562-8677
Last EDR Contact: 05/03/2010
Next Scheduled EDR Contact: 08/16/2010
Data Release Frequency: Semi-Annually

INDIAN LUST R8: Leaking Underground Storage Tanks on Indian Land

LUSTs on Indian land in Colorado, Montana, North Dakota, South Dakota, Utah and Wyoming.

Date of Government Version: 02/25/2010
Date Data Arrived at EDR: 02/25/2010
Date Made Active in Reports: 04/12/2010
Number of Days to Update: 46

Source: EPA Region 8
Telephone: 303-312-6271
Last EDR Contact: 05/03/2010
Next Scheduled EDR Contact: 08/16/2010
Data Release Frequency: Quarterly

INDIAN LUST R10: Leaking Underground Storage Tanks on Indian Land

LUSTs on Indian land in Alaska, Idaho, Oregon and Washington.

Date of Government Version: 05/04/2010
Date Data Arrived at EDR: 05/05/2010
Date Made Active in Reports: 05/27/2010
Number of Days to Update: 22

Source: EPA Region 10
Telephone: 206-553-2857
Last EDR Contact: 05/03/2010
Next Scheduled EDR Contact: 08/16/2010
Data Release Frequency: Quarterly

INDIAN LUST R7: Leaking Underground Storage Tanks on Indian Land

LUSTs on Indian land in Iowa, Kansas, and Nebraska

Date of Government Version: 11/04/2009
Date Data Arrived at EDR: 05/04/2010
Date Made Active in Reports: 07/07/2010
Number of Days to Update: 64

Source: EPA Region 7
Telephone: 913-551-7003
Last EDR Contact: 05/04/2010
Next Scheduled EDR Contact: 08/16/2010
Data Release Frequency: Varies

INDIAN LUST R9: Leaking Underground Storage Tanks on Indian Land

LUSTs on Indian land in Arizona, California, New Mexico and Nevada

Date of Government Version: 02/01/2010
Date Data Arrived at EDR: 03/03/2010
Date Made Active in Reports: 04/12/2010
Number of Days to Update: 40

Source: Environmental Protection Agency
Telephone: 415-972-3372
Last EDR Contact: 05/03/2010
Next Scheduled EDR Contact: 08/16/2010
Data Release Frequency: Quarterly

GOVERNMENT RECORDS SEARCHED / DATA CURRENCY TRACKING

INDIAN LUST R1: Leaking Underground Storage Tanks on Indian Land

A listing of leaking underground storage tank locations on Indian Land.

Date of Government Version: 02/19/2009	Source: EPA Region 1
Date Data Arrived at EDR: 02/19/2009	Telephone: 617-918-1313
Date Made Active in Reports: 03/16/2009	Last EDR Contact: 05/03/2010
Number of Days to Update: 25	Next Scheduled EDR Contact: 08/16/2010
	Data Release Frequency: Varies

INDIAN UST R9: Underground Storage Tanks on Indian Land

The Indian Underground Storage Tank (UST) database provides information about underground storage tanks on Indian land in EPA Region 9 (Arizona, California, Hawaii, Nevada, the Pacific Islands, and Tribal Nations).

Date of Government Version: 02/01/2010	Source: EPA Region 9
Date Data Arrived at EDR: 03/03/2010	Telephone: 415-972-3368
Date Made Active in Reports: 04/12/2010	Last EDR Contact: 05/03/2010
Number of Days to Update: 40	Next Scheduled EDR Contact: 08/16/2010
	Data Release Frequency: Quarterly

INDIAN UST R8: Underground Storage Tanks on Indian Land

The Indian Underground Storage Tank (UST) database provides information about underground storage tanks on Indian land in EPA Region 8 (Colorado, Montana, North Dakota, South Dakota, Utah, Wyoming and 27 Tribal Nations).

Date of Government Version: 02/25/2010	Source: EPA Region 8
Date Data Arrived at EDR: 02/25/2010	Telephone: 303-312-6137
Date Made Active in Reports: 04/12/2010	Last EDR Contact: 05/03/2010
Number of Days to Update: 46	Next Scheduled EDR Contact: 08/16/2010
	Data Release Frequency: Quarterly

INDIAN UST R10: Underground Storage Tanks on Indian Land

The Indian Underground Storage Tank (UST) database provides information about underground storage tanks on Indian land in EPA Region 10 (Alaska, Idaho, Oregon, Washington, and Tribal Nations).

Date of Government Version: 05/04/2010	Source: EPA Region 10
Date Data Arrived at EDR: 05/05/2010	Telephone: 206-553-2857
Date Made Active in Reports: 05/27/2010	Last EDR Contact: 05/03/2010
Number of Days to Update: 22	Next Scheduled EDR Contact: 08/16/2010
	Data Release Frequency: Quarterly

INDIAN UST R4: Underground Storage Tanks on Indian Land

The Indian Underground Storage Tank (UST) database provides information about underground storage tanks on Indian land in EPA Region 4 (Alabama, Florida, Georgia, Kentucky, Mississippi, North Carolina, South Carolina, Tennessee and Tribal Nations)

Date of Government Version: 03/10/2010	Source: EPA Region 4
Date Data Arrived at EDR: 03/16/2010	Telephone: 404-562-9424
Date Made Active in Reports: 04/12/2010	Last EDR Contact: 05/03/2010
Number of Days to Update: 27	Next Scheduled EDR Contact: 08/16/2010
	Data Release Frequency: Semi-Annually

INDIAN UST R6: Underground Storage Tanks on Indian Land

The Indian Underground Storage Tank (UST) database provides information about underground storage tanks on Indian land in EPA Region 6 (Louisiana, Arkansas, Oklahoma, New Mexico, Texas and 65 Tribes).

Date of Government Version: 05/03/2010	Source: EPA Region 6
Date Data Arrived at EDR: 05/05/2010	Telephone: 214-665-7591
Date Made Active in Reports: 05/27/2010	Last EDR Contact: 05/03/2010
Number of Days to Update: 22	Next Scheduled EDR Contact: 08/16/2010
	Data Release Frequency: Semi-Annually

GOVERNMENT RECORDS SEARCHED / DATA CURRENCY TRACKING

INDIAN UST R5: Underground Storage Tanks on Indian Land

The Indian Underground Storage Tank (UST) database provides information about underground storage tanks on Indian land in EPA Region 5 (Michigan, Minnesota and Wisconsin and Tribal Nations).

Date of Government Version: 02/11/2010	Source: EPA Region 5
Date Data Arrived at EDR: 02/11/2010	Telephone: 312-886-6136
Date Made Active in Reports: 04/12/2010	Last EDR Contact: 05/03/2010
Number of Days to Update: 60	Next Scheduled EDR Contact: 08/16/2010
	Data Release Frequency: Varies

INDIAN UST R7: Underground Storage Tanks on Indian Land

The Indian Underground Storage Tank (UST) database provides information about underground storage tanks on Indian land in EPA Region 7 (Iowa, Kansas, Missouri, Nebraska, and 9 Tribal Nations).

Date of Government Version: 04/01/2008	Source: EPA Region 7
Date Data Arrived at EDR: 12/30/2008	Telephone: 913-551-7003
Date Made Active in Reports: 03/16/2009	Last EDR Contact: 05/12/2010
Number of Days to Update: 76	Next Scheduled EDR Contact: 08/16/2010
	Data Release Frequency: Varies

INDIAN UST R1: Underground Storage Tanks on Indian Land

The Indian Underground Storage Tank (UST) database provides information about underground storage tanks on Indian land in EPA Region 1 (Connecticut, Maine, Massachusetts, New Hampshire, Rhode Island, Vermont and ten Tribal Nations).

Date of Government Version: 02/19/2009	Source: EPA, Region 1
Date Data Arrived at EDR: 02/19/2009	Telephone: 617-918-1313
Date Made Active in Reports: 03/16/2009	Last EDR Contact: 05/03/2010
Number of Days to Update: 25	Next Scheduled EDR Contact: 08/16/2010
	Data Release Frequency: Varies

INDIAN VCP R1: Voluntary Cleanup Priority Listing

A listing of voluntary cleanup priority sites located on Indian Land located in Region 1.

Date of Government Version: 04/02/2008	Source: EPA, Region 1
Date Data Arrived at EDR: 04/22/2008	Telephone: 617-918-1102
Date Made Active in Reports: 05/19/2008	Last EDR Contact: 07/08/2010
Number of Days to Update: 27	Next Scheduled EDR Contact: 10/18/2010
	Data Release Frequency: Varies

INDIAN VCP R7: Voluntary Cleanup Priority Listing

A listing of voluntary cleanup priority sites located on Indian Land located in Region 7.

Date of Government Version: 03/20/2008	Source: EPA, Region 7
Date Data Arrived at EDR: 04/22/2008	Telephone: 913-551-7365
Date Made Active in Reports: 05/19/2008	Last EDR Contact: 04/20/2009
Number of Days to Update: 27	Next Scheduled EDR Contact: 07/20/2009
	Data Release Frequency: Varies

EDR PROPRIETARY RECORDS

Manufactured Gas Plants: EDR Proprietary Manufactured Gas Plants

The EDR Proprietary Manufactured Gas Plant Database includes records of coal gas plants (manufactured gas plants) compiled by EDR's researchers. Manufactured gas sites were used in the United States from the 1800's to 1950's to produce a gas that could be distributed and used as fuel. These plants used whale oil, rosin, coal, or a mixture of coal, oil, and water that also produced a significant amount of waste. Many of the byproducts of the gas production, such as coal tar (oily waste containing volatile and non-volatile chemicals), sludges, oils and other compounds are potentially hazardous to human health and the environment. The byproduct from this process was frequently disposed of directly at the plant site and can remain or spread slowly, serving as a continuous source of soil and groundwater contamination.

GOVERNMENT RECORDS SEARCHED / DATA CURRENCY TRACKING

Date of Government Version: N/A
Date Data Arrived at EDR: N/A
Date Made Active in Reports: N/A
Number of Days to Update: N/A

Source: EDR, Inc.
Telephone: N/A
Last EDR Contact: N/A
Next Scheduled EDR Contact: N/A
Data Release Frequency: No Update Planned

OTHER DATABASE(S)

Depending on the geographic area covered by this report, the data provided in these specialty databases may or may not be complete. For example, the existence of wetlands information data in a specific report does not mean that all wetlands in the area covered by the report are included. Moreover, the absence of any reported wetlands information does not necessarily mean that wetlands do not exist in the area covered by the report.

CT MANIFEST: Hazardous Waste Manifest Data

Facility and manifest data. Manifest is a document that lists and tracks hazardous waste from the generator through transporters to a tsd facility.

Date of Government Version: 12/31/2007
Date Data Arrived at EDR: 08/26/2009
Date Made Active in Reports: 09/11/2009
Number of Days to Update: 16

Source: Department of Environmental Protection
Telephone: 860-424-3375
Last EDR Contact: 06/04/2010
Next Scheduled EDR Contact: 09/06/2010
Data Release Frequency: Annually

NJ MANIFEST: Manifest Information

Hazardous waste manifest information.

Date of Government Version: 12/31/2009
Date Data Arrived at EDR: 01/20/2010
Date Made Active in Reports: 02/05/2010
Number of Days to Update: 16

Source: Department of Environmental Protection
Telephone: N/A
Last EDR Contact: 07/22/2010
Next Scheduled EDR Contact: 11/01/2010
Data Release Frequency: Annually

NY MANIFEST: Facility and Manifest Data

Manifest is a document that lists and tracks hazardous waste from the generator through transporters to a TSD facility.

Date of Government Version: 04/30/2010
Date Data Arrived at EDR: 05/13/2010
Date Made Active in Reports: 06/21/2010
Number of Days to Update: 39

Source: Department of Environmental Conservation
Telephone: 518-402-8651
Last EDR Contact: 05/13/2010
Next Scheduled EDR Contact: 08/23/2010
Data Release Frequency: Annually

PA MANIFEST: Manifest Information

Hazardous waste manifest information.

Date of Government Version: 12/31/2008
Date Data Arrived at EDR: 12/01/2009
Date Made Active in Reports: 12/14/2009
Number of Days to Update: 13

Source: Department of Environmental Protection
Telephone: 717-783-8990
Last EDR Contact: 05/24/2010
Next Scheduled EDR Contact: 09/06/2010
Data Release Frequency: Annually

RI MANIFEST: Manifest information

Hazardous waste manifest information

Date of Government Version: 11/03/2009
Date Data Arrived at EDR: 02/12/2010
Date Made Active in Reports: 02/22/2010
Number of Days to Update: 10

Source: Department of Environmental Management
Telephone: 401-222-2797
Last EDR Contact: 06/01/2010
Next Scheduled EDR Contact: 09/13/2010
Data Release Frequency: Annually

GOVERNMENT RECORDS SEARCHED / DATA CURRENCY TRACKING

WI MANIFEST: Manifest Information

Hazardous waste manifest information.

Date of Government Version: 12/31/2008
Date Data Arrived at EDR: 07/17/2009
Date Made Active in Reports: 08/10/2009
Number of Days to Update: 24

Source: Department of Natural Resources
Telephone: N/A
Last EDR Contact: 06/21/2010
Next Scheduled EDR Contact: 10/04/2010
Data Release Frequency: Annually

Oil/Gas Pipelines: This data was obtained by EDR from the USGS in 1994. It is referred to by USGS as GeoData Digital Line Graphs from 1:100,000-Scale Maps. It was extracted from the transportation category including some oil, but primarily gas pipelines.

Sensitive Receptors: There are individuals deemed sensitive receptors due to their fragile immune systems and special sensitivity to environmental discharges. These sensitive receptors typically include the elderly, the sick, and children. While the location of all sensitive receptors cannot be determined, EDR indicates those buildings and facilities - schools, daycares, hospitals, medical centers, and nursing homes - where individuals who are sensitive receptors are likely to be located.

AHA Hospitals:

Source: American Hospital Association, Inc.
Telephone: 312-280-5991

The database includes a listing of hospitals based on the American Hospital Association's annual survey of hospitals.

Medical Centers: Provider of Services Listing

Source: Centers for Medicare & Medicaid Services
Telephone: 410-786-3000

A listing of hospitals with Medicare provider number, produced by Centers of Medicare & Medicaid Services, a federal agency within the U.S. Department of Health and Human Services.

Nursing Homes

Source: National Institutes of Health
Telephone: 301-594-6248

Information on Medicare and Medicaid certified nursing homes in the United States.

Public Schools

Source: National Center for Education Statistics
Telephone: 202-502-7300

The National Center for Education Statistics' primary database on elementary and secondary public education in the United States. It is a comprehensive, annual, national statistical database of all public elementary and secondary schools and school districts, which contains data that are comparable across all states.

Private Schools

Source: National Center for Education Statistics
Telephone: 202-502-7300

The National Center for Education Statistics' primary database on private school locations in the United States.

Daycare Centers: Child Care Centers

Source: Department of Human Services
Telephone: 651-296-3971

Flood Zone Data: This data, available in select counties across the country, was obtained by EDR in 2003 & 2009 from the Federal Emergency Management Agency (FEMA). Data depicts 100-year and 500-year flood zones as defined by FEMA.

NWI: National Wetlands Inventory. This data, available in select counties across the country, was obtained by EDR in 2002 and 2005 from the U.S. Fish and Wildlife Service.

STREET AND ADDRESS INFORMATION

© 2010 Tele Atlas North America, Inc. All rights reserved. This material is proprietary and the subject of copyright protection and other intellectual property rights owned by or licensed to Tele Atlas North America, Inc. The use of this material is subject to the terms of a license agreement. You will be held liable for any unauthorized copying or disclosure of this material.



USACE - Moorhead Phase I ESA

USACE - Moorhead Phase I ESA

Moorhead, MN 56560

Inquiry Number: 2823075.2

July 22, 2010

Certified Sanborn® Map Report

Certified Sanborn® Map Report

7/22/10

Site Name:

USACE - Moorhead Phase I
USACE - Moorhead Phase I
Moorhead, MN 56560

Client Name:

Stanley Consultants
2658 Crosspark Road
Coralville, IA 52241



EDR Inquiry # 2823075.2

Contact: Melissa Tiedemann

The complete Sanborn Library collection has been searched by EDR, and fire insurance maps covering the target property location provided by Stanley Consultants were identified for the years listed below. The certified Sanborn Library search results in this report can be authenticated by visiting www.edrnet.com/sanborn and entering the certification number. Only Environmental Data Resources Inc. (EDR) is authorized to grant rights for commercial reproduction of maps by Sanborn Library LLC, the copyright holder for the collection.

Certified Sanborn Results:

Site Name: USACE - Moorhead Phase I ESA
Address: USACE - Moorhead Phase I ESA
City, State, Zip: Moorhead, MN 56560
Cross Street:
P.O. # 22149.11
Project: 22149.11
Certification # 85EE-4191-8B53



Sanborn® Library search results
Certification # 85EE-4191-8B53

UNMAPPED PROPERTY

This report certifies that the complete holdings of the Sanborn Library, LLC collection have been searched based on client supplied target property information, and fire insurance maps covering the target property were not found.

The Sanborn Library includes more than 1.2 million Sanborn fire insurance maps, which track historical property usage in approximately 12,000 American cities and towns. Collections searched:

- Library of Congress
- University Publications of America
- EDR Private Collection

The Sanborn Library LLC Since 1866™

Limited Permission To Make Copies

Stanley Consultants (the client) is permitted to make up to THREE photocopies of this Sanborn Map transmittal and each fire insurance map accompanying this report solely for the limited use of its customer. No one other than the client is authorized to make copies. Upon request made directly to an EDR Account Executive, the client may be permitted to make a limited number of additional photocopies. This permission is conditioned upon compliance by the client, its customer and their agents with EDR's copyright policy; a copy of which is available upon request.

Disclaimer - Copyright and Trademark notice

This Report contains certain information obtained from a variety of public and other sources reasonably available to Environmental Data Resources, Inc. It cannot be concluded from this Report that coverage information for the target and surrounding properties does not exist from other sources. NO WARRANTY EXPRESSED OR IMPLIED, IS MADE WHATSOEVER IN CONNECTION WITH THIS REPORT. ENVIRONMENTAL DATA RESOURCES, INC. SPECIFICALLY DISCLAIMS THE MAKING OF ANY SUCH WARRANTIES, INCLUDING WITHOUT LIMITATION, MERCHANTABILITY OR FITNESS FOR A PARTICULAR USE OR PURPOSE. ALL RISK IS ASSUMED BY THE USER. IN NO EVENT SHALL ENVIRONMENTAL DATA RESOURCES, INC. BE LIABLE TO ANYONE, WHETHER ARISING OUT OF ERRORS OR OMISSIONS, NEGLIGENCE, ACCIDENT OR ANY OTHER CAUSE, FOR ANY LOSS OF DAMAGE, INCLUDING, WITHOUT LIMITATION, SPECIAL, INCIDENTAL CONSEQUENTIAL, OR EXEMPLARY DAMAGES. ANY LIABILITY ON THE PART OF ENVIRONMENTAL DATA RESOURCES, INC. IS STRICTLY LIMITED TO A REFUND OF THE AMOUNT PAID FOR THIS REPORT. Purchaser accepts this Report "AS IS". Any analyses, estimates, ratings, environmental risk levels or risk codes provided in this Report are provided for illustrative purposes only, and are not intended to provide, nor should they be interpreted as providing any facts regarding, or prediction or forecast of, any environmental risk for any property. Only a Phase I Environmental Site Assessment performed by an environmental professional can provide information regarding the environmental risk for any property. Additionally, the information provided in this Report is not to be construed as legal advice.

Copyright 2010 by Environmental Data Resources, Inc. All rights reserved. Reproduction in any media or format, in whole or in part, of any report or map of Environmental Data Resources, Inc., or its affiliates, is prohibited without prior written permission.

EDR and its logos (including Sanborn and Sanborn Map) are trademarks of Environmental Data Resources, Inc. or its affiliates. All other trademarks used herein are the property of their respective owners.