












Any reliance upon this map is at user's own risk. AE2S does not warrant the map or its features are either spatially or temporally accurate or fit for a particular use.



0 0.5 1  
Miles

 Channel Footprint	 Red River
 Limited Service Spillway	 Rivers
 Southern Embankment	 Levee
 Upstream Mitigation Area	 Roads
 Potentially Impacted Parcels	 Interstate

**FM Area Diversion  
Channel and Upstream  
Mitigation Impacted Parcels**

5/2/2017



Date: 5/2/2017 | Coordinate System: NAD 1983 StatePlane North Dakota South FIPS 3302 Feet Intl