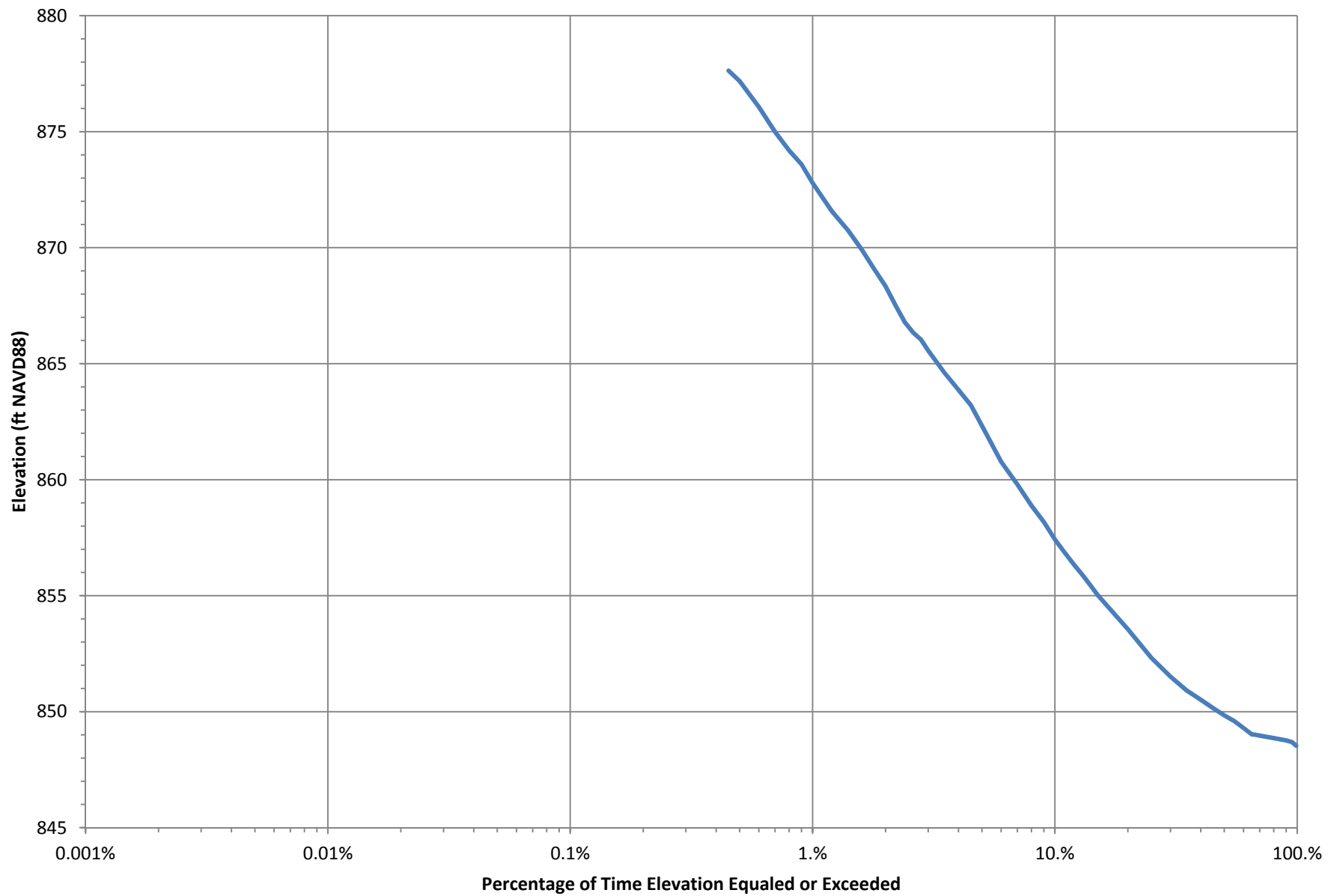


APPENDIX H

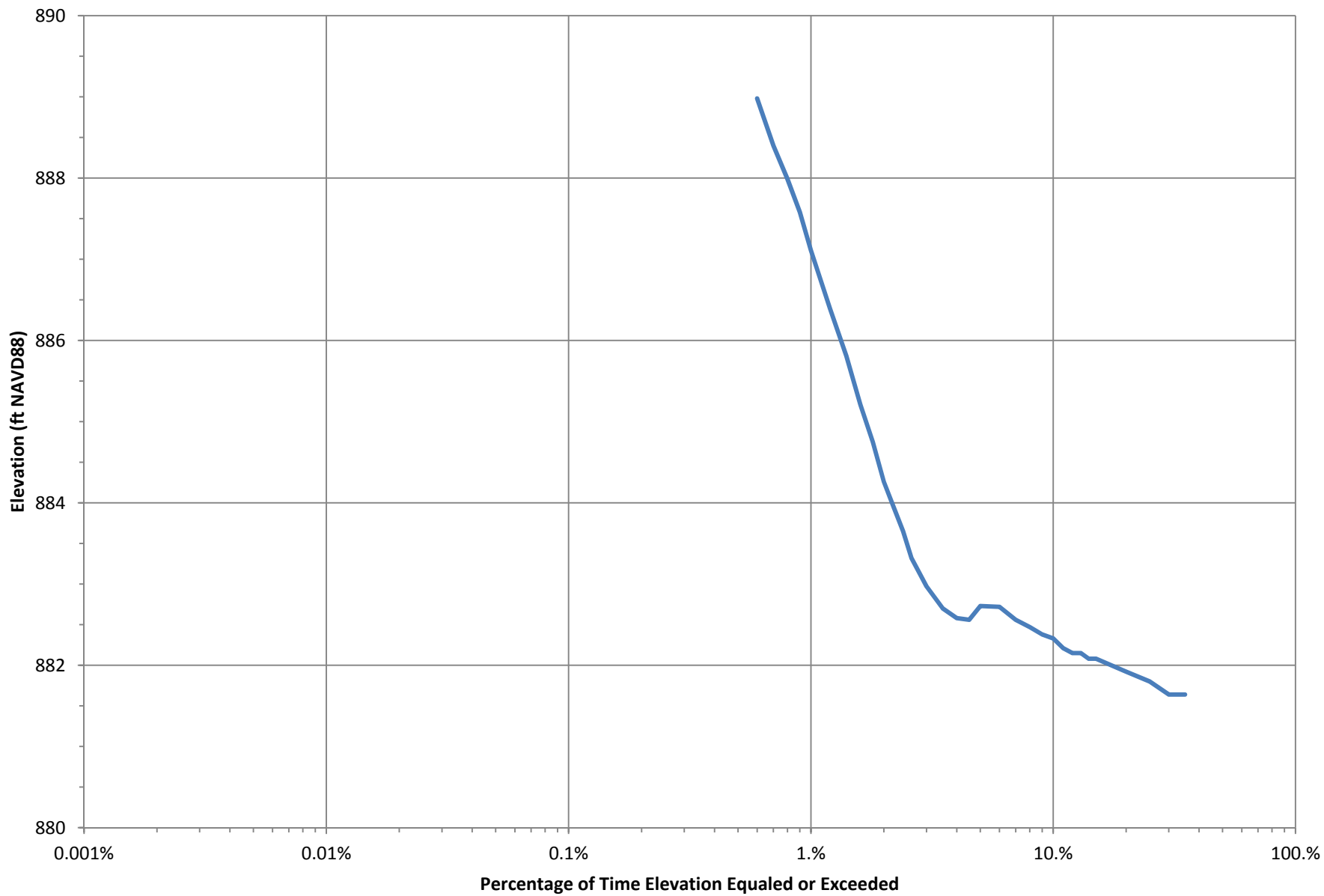


FUTURE CONDITIONS ELEVATION- DURATION CURVES

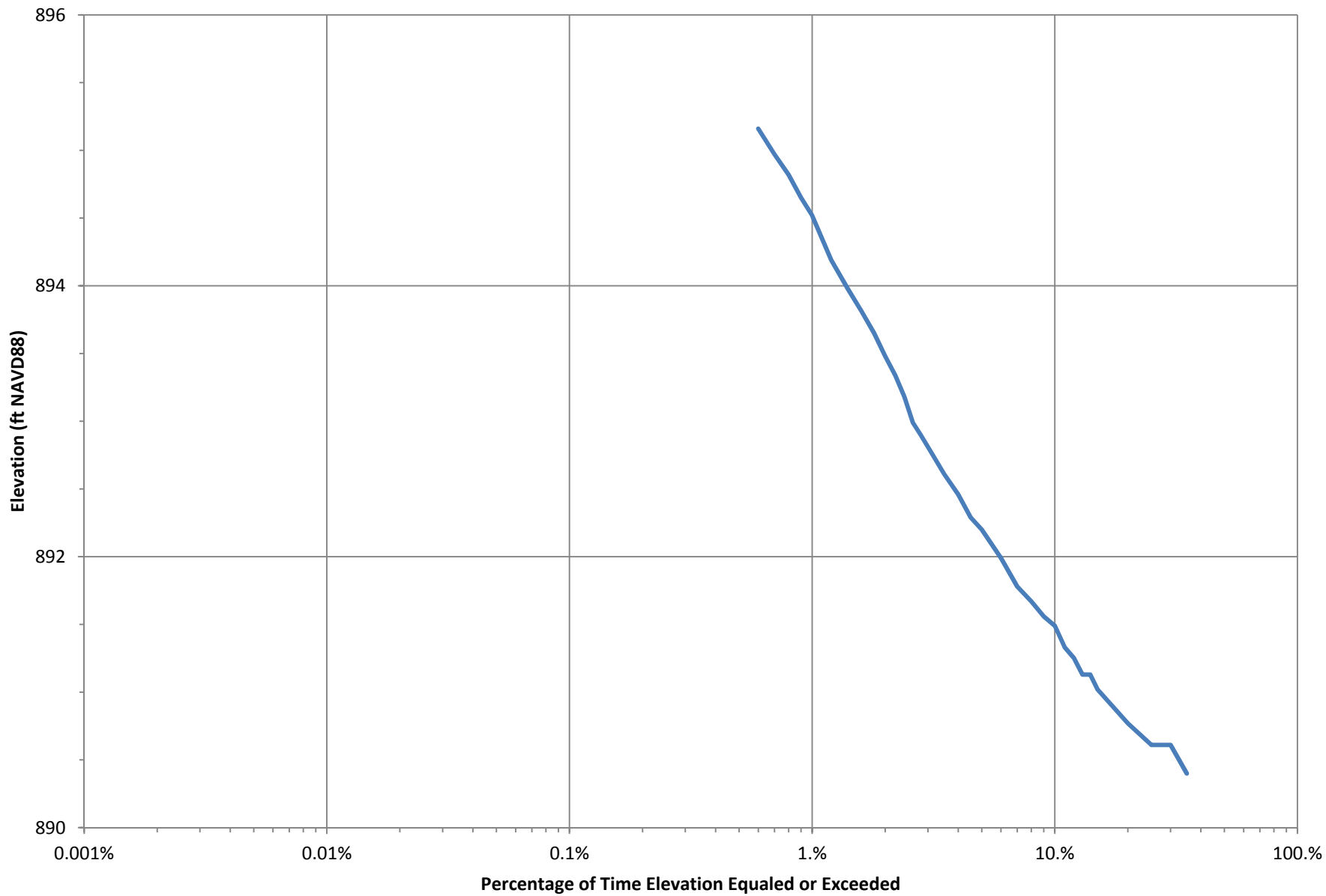
FCP Elevation-Duration - Buffalo River - 1 - 1.19



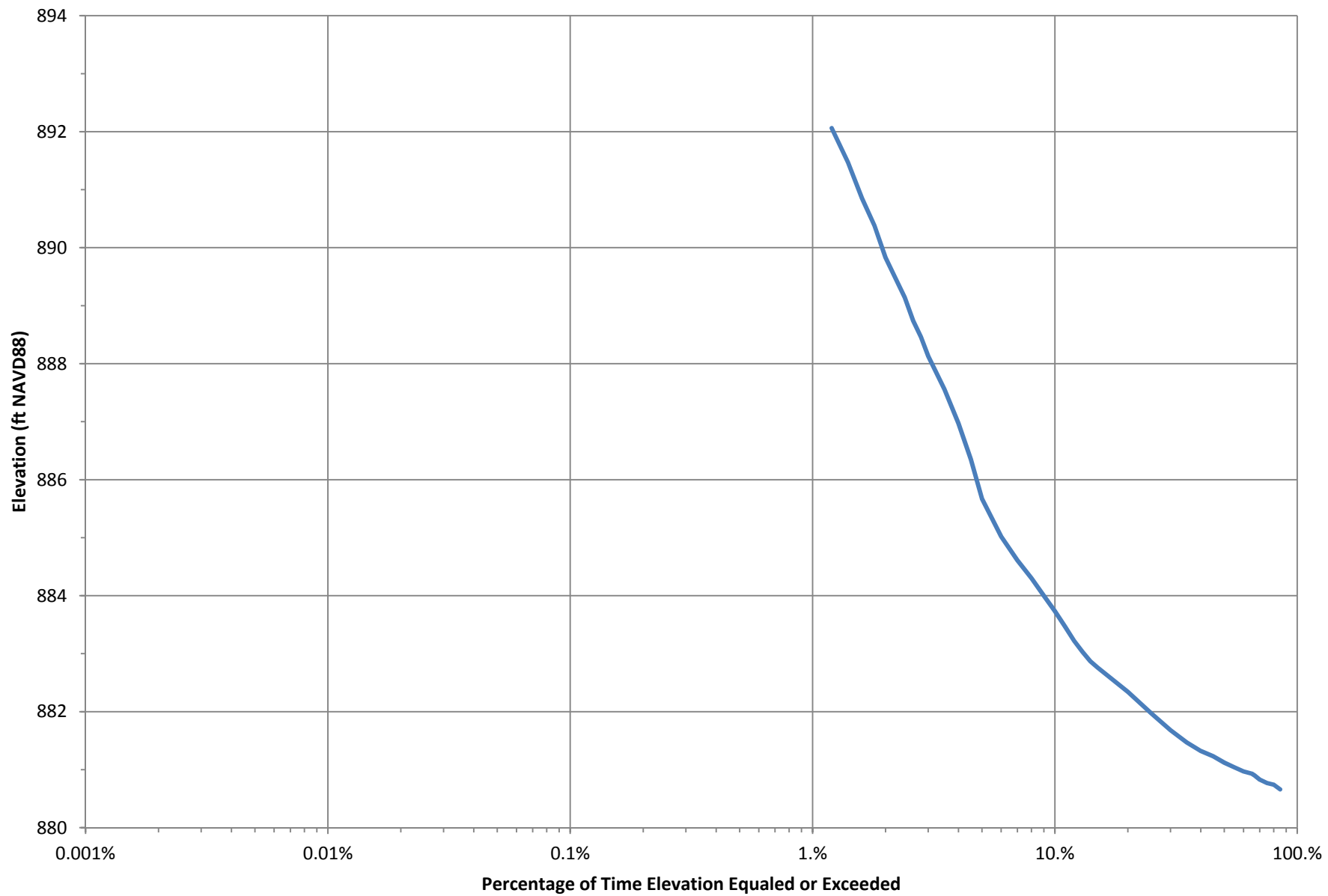
FCP Elevation-Duration Curve - Lower Rush River - 1 - 1.10



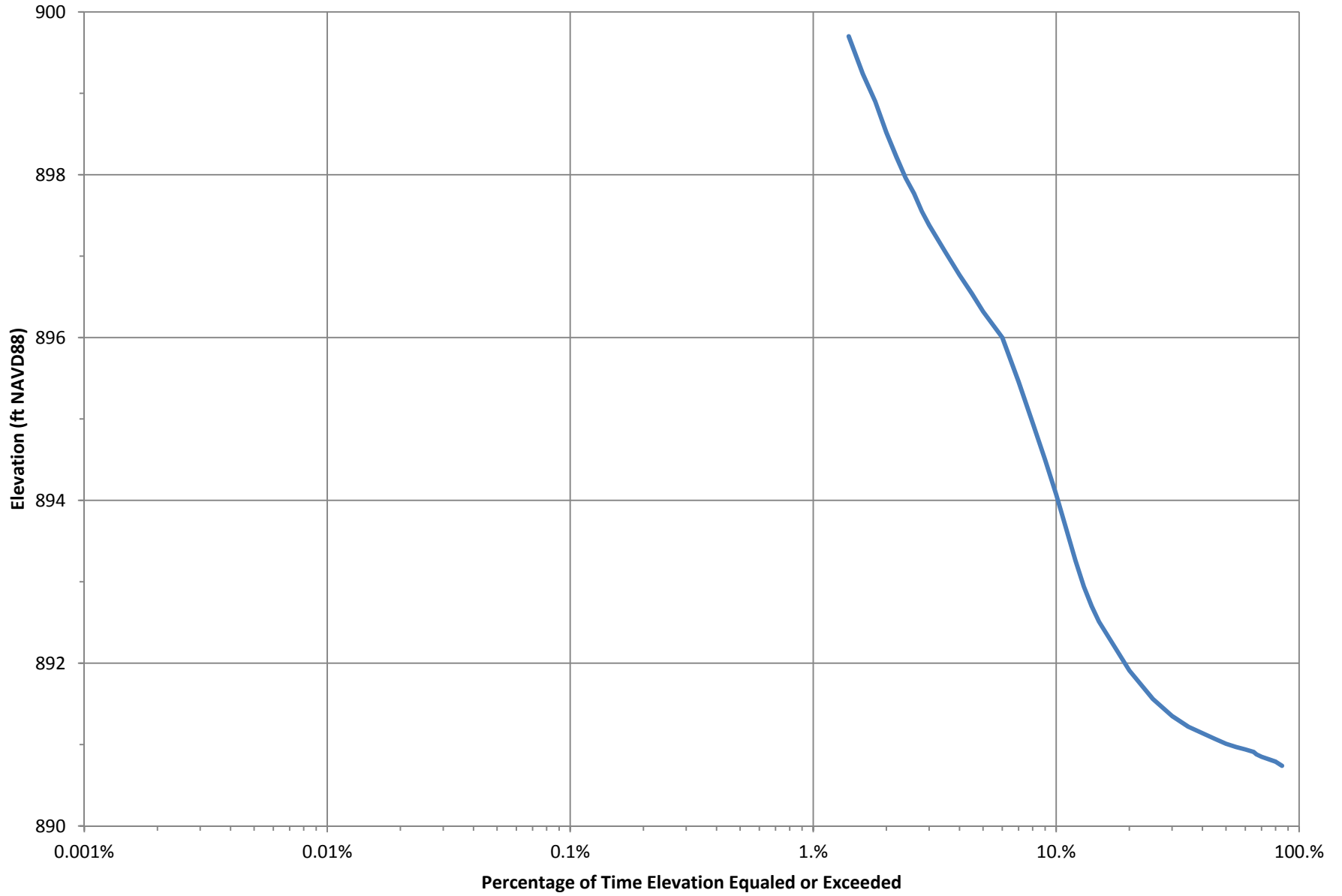
FCP Elevation-Duration Curve - Lower Rush River - 2 - 6.03



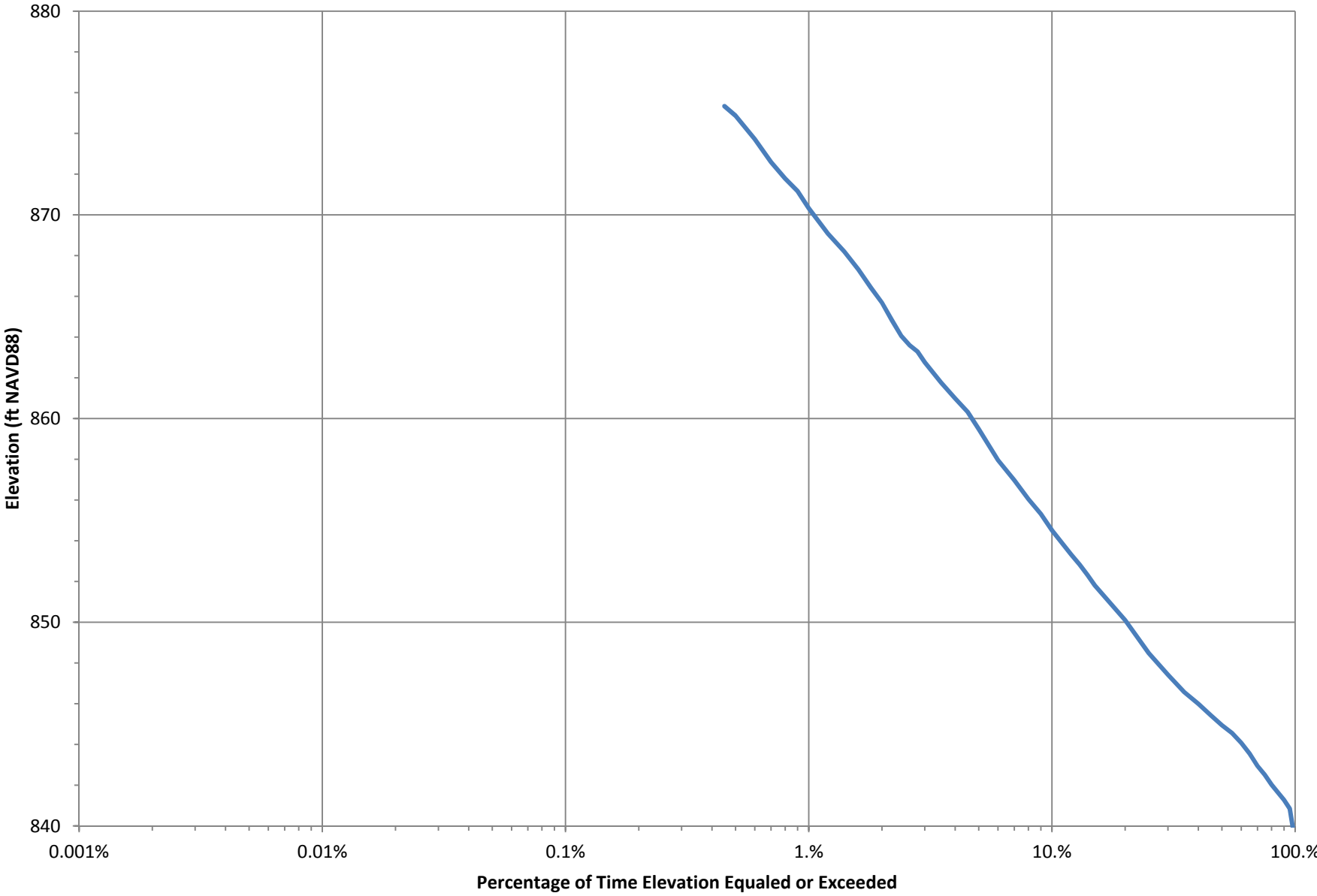
FCP Elevation-Duration Curve - Maple River - 1 - 0.78



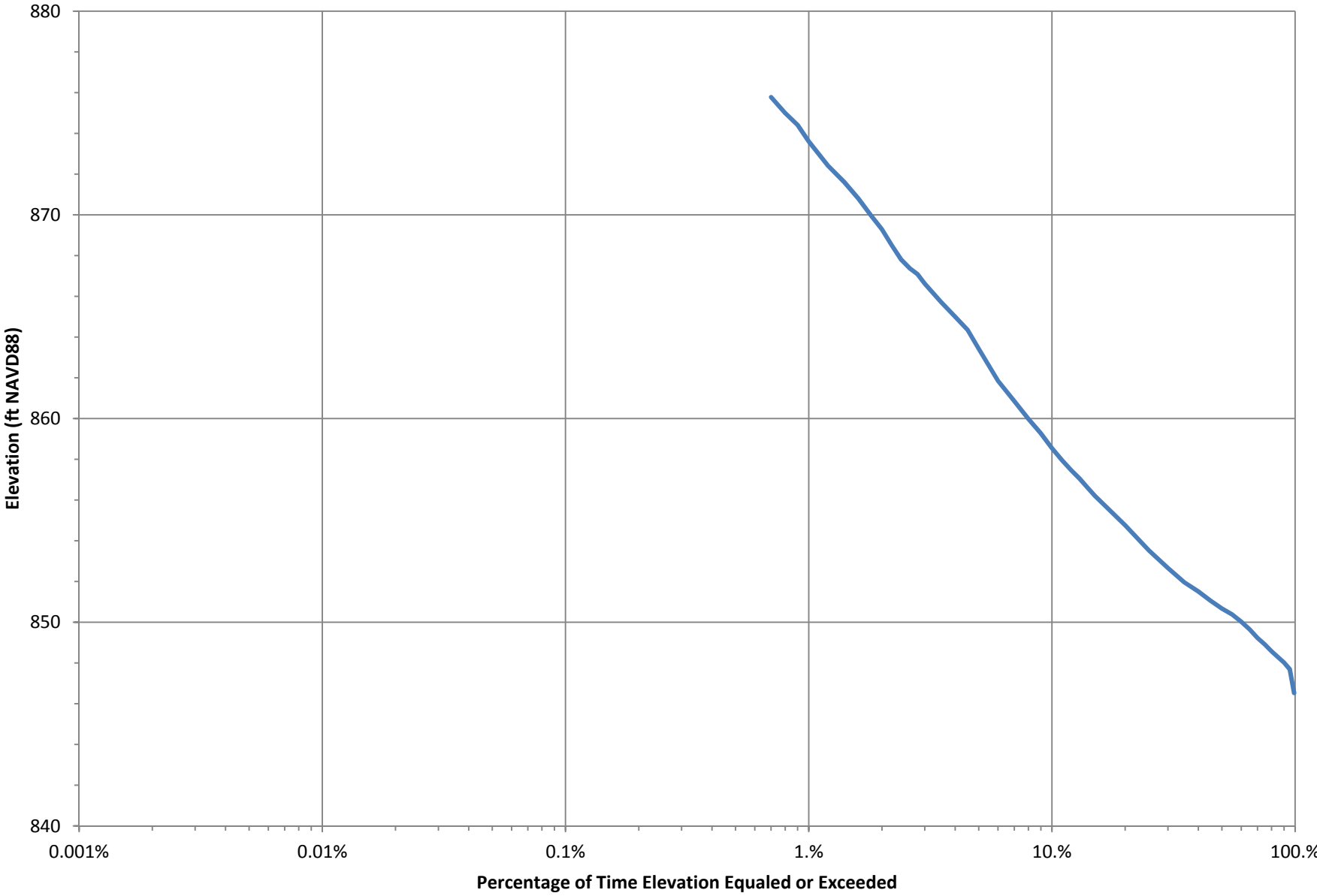
FCP Elevation-Duration Curve - Maple River - 2 - 11.39



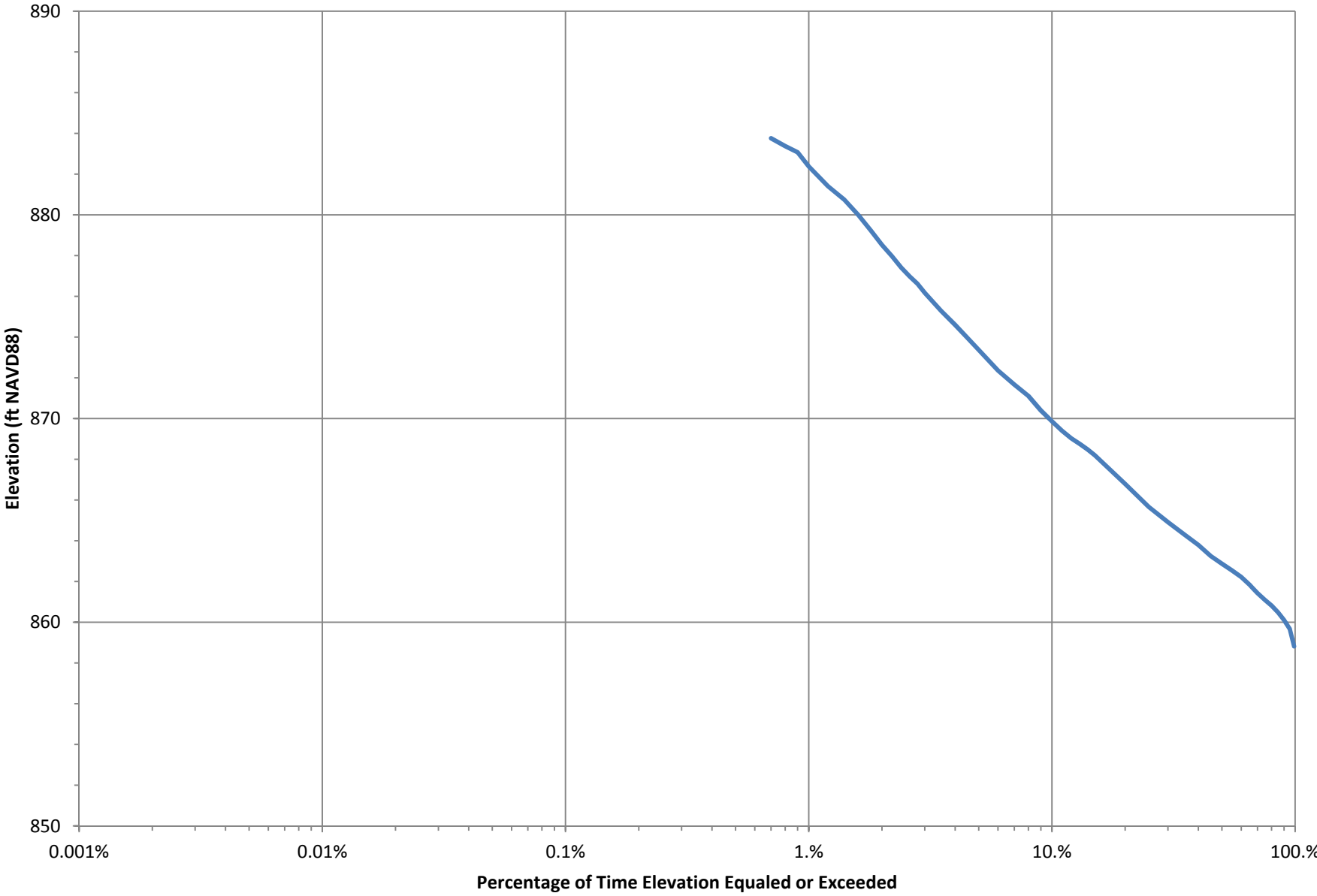
FCP Elevation-Duration Curve - Red River - 1 - 410.65



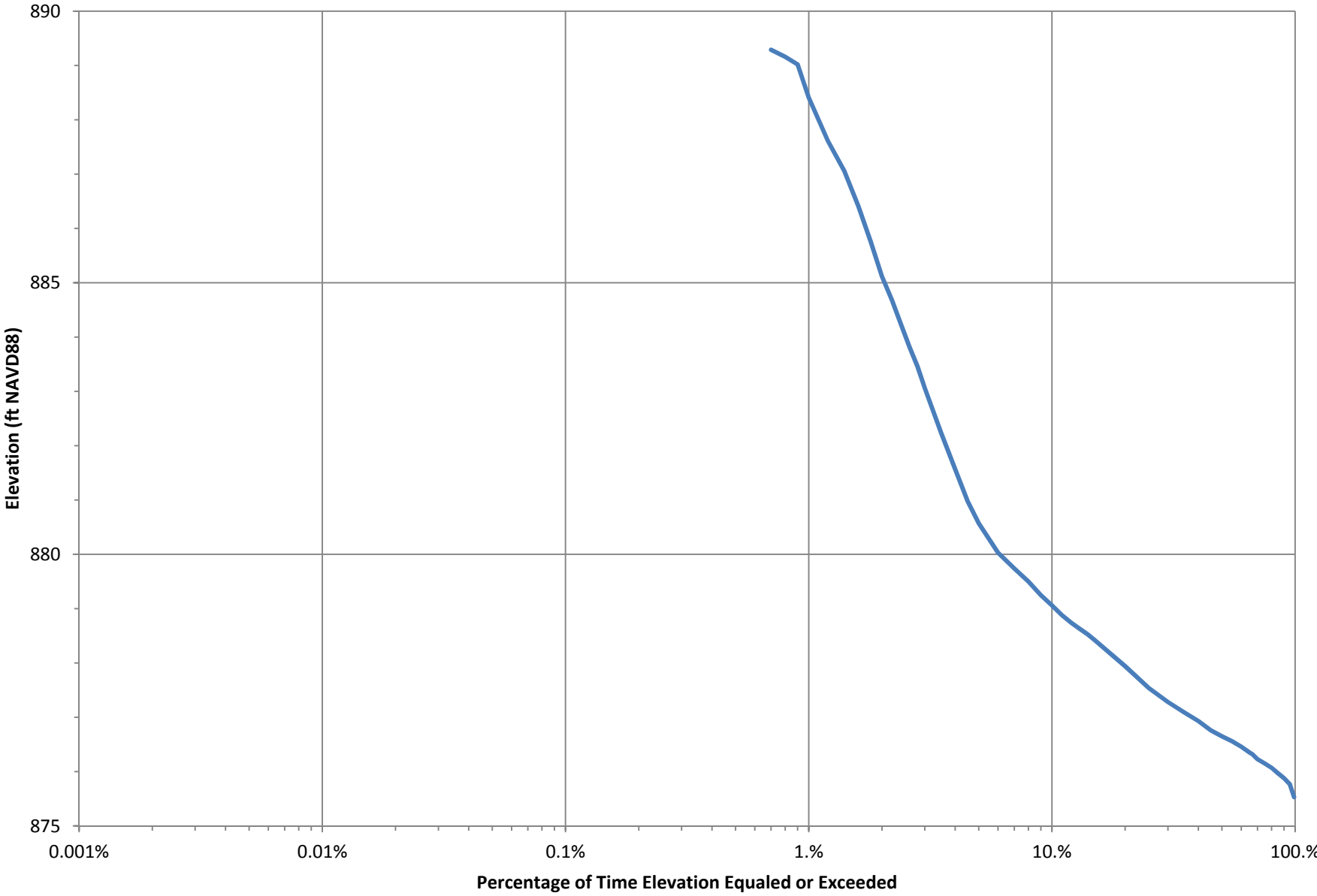
FCP Elevation-Duration Curve - Red River - 2 - 419.14



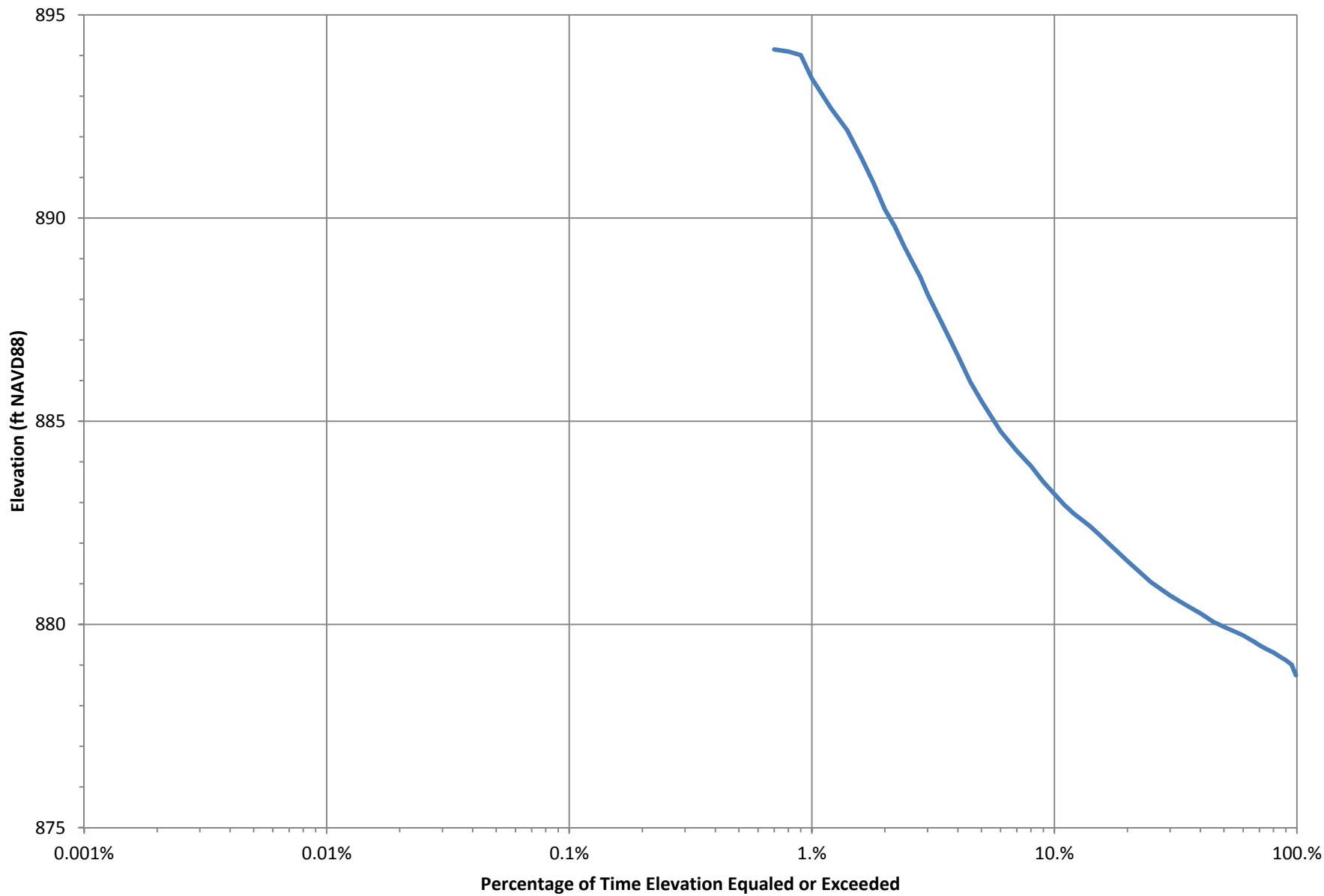
FCP Elevation-Duration Curve - Red River - 3 - 440.57



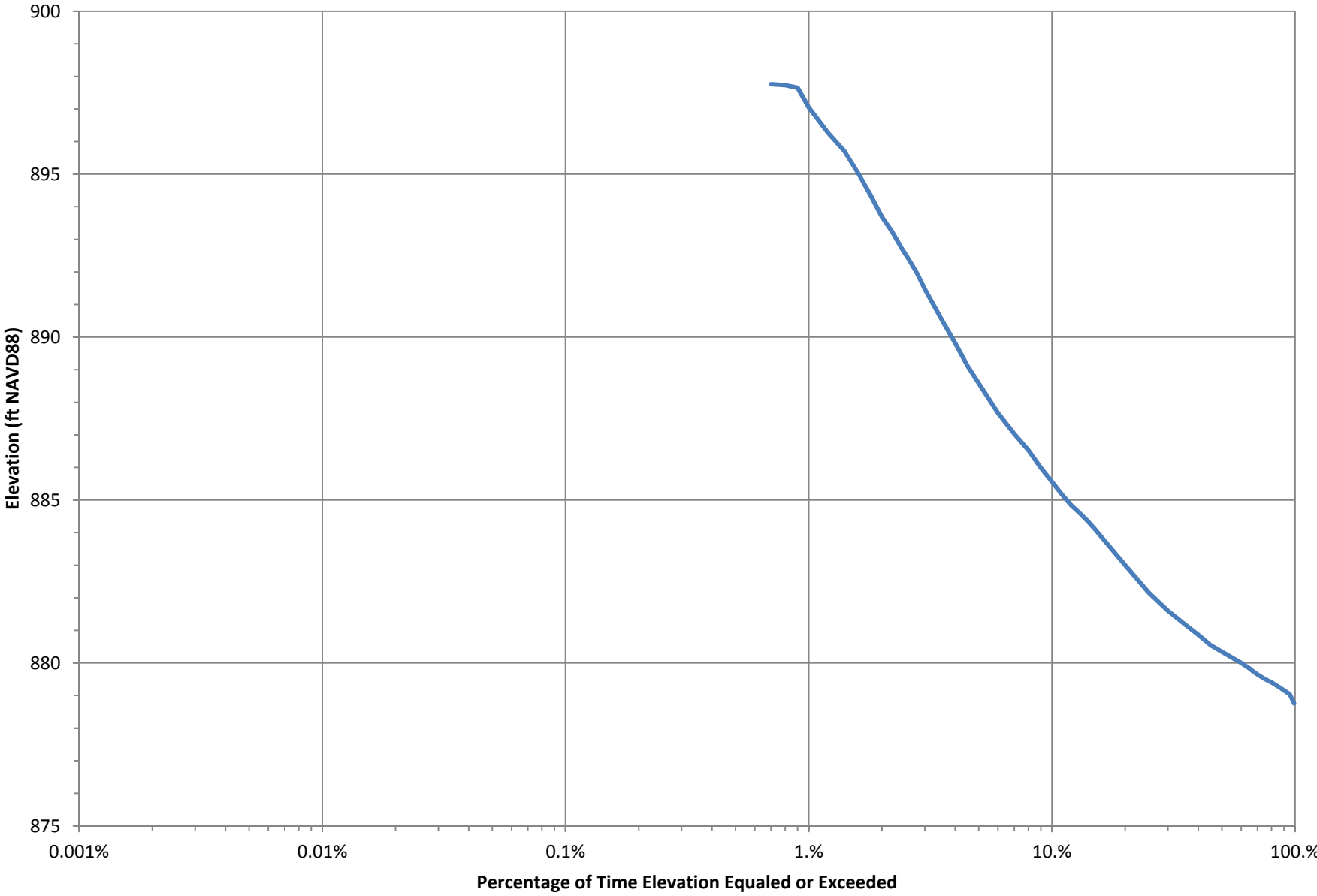
FCP Elevation-Duration Curve - Red River - 4 - 452.52



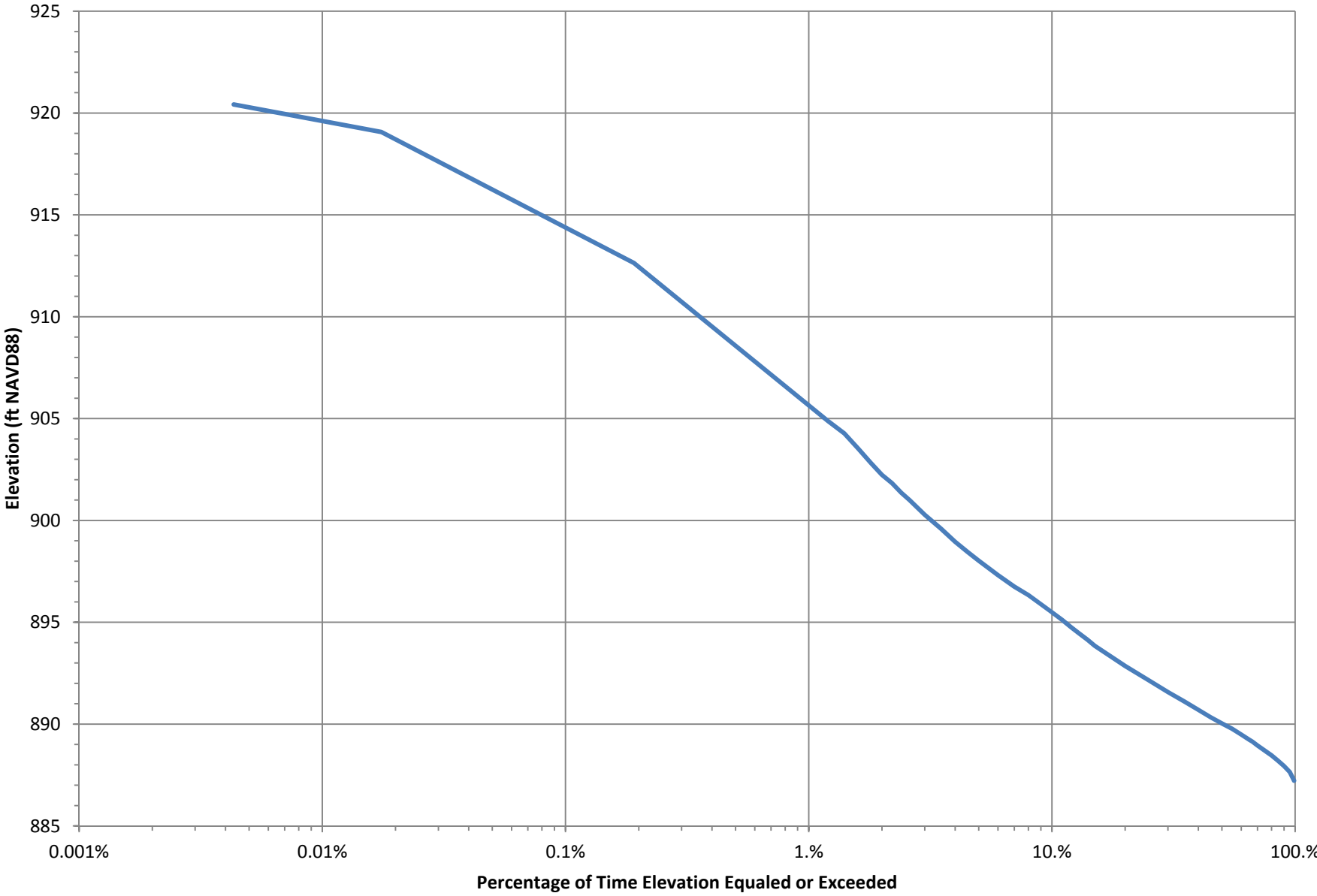
FCP Elevation-Duration Curve - Red River - 5 - 463.56



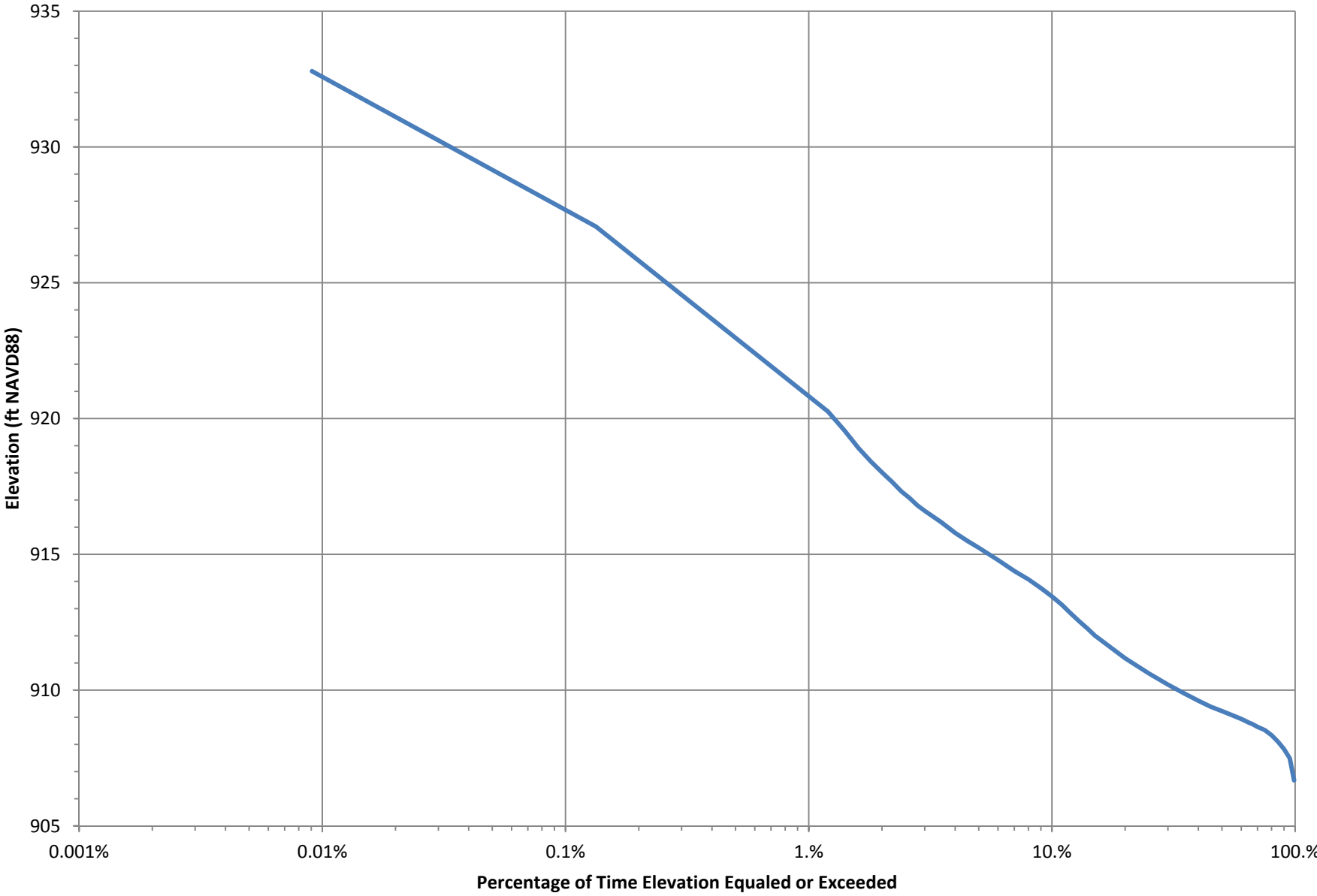
FCP Elevation-Duration Curve - Red River - 6 - 470.23



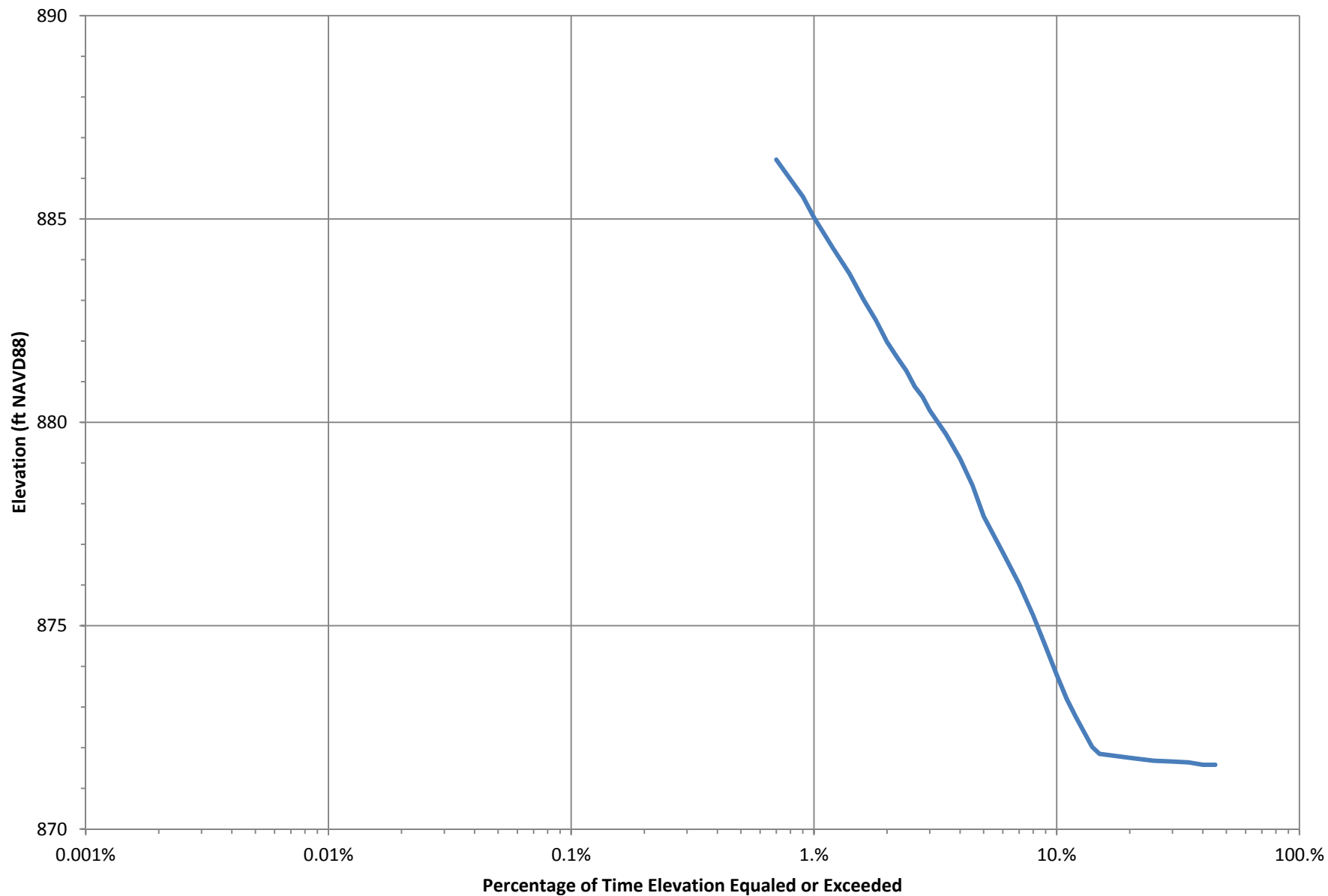
FCP Elevation-Duration Curve - Red River - 7 - 492.47



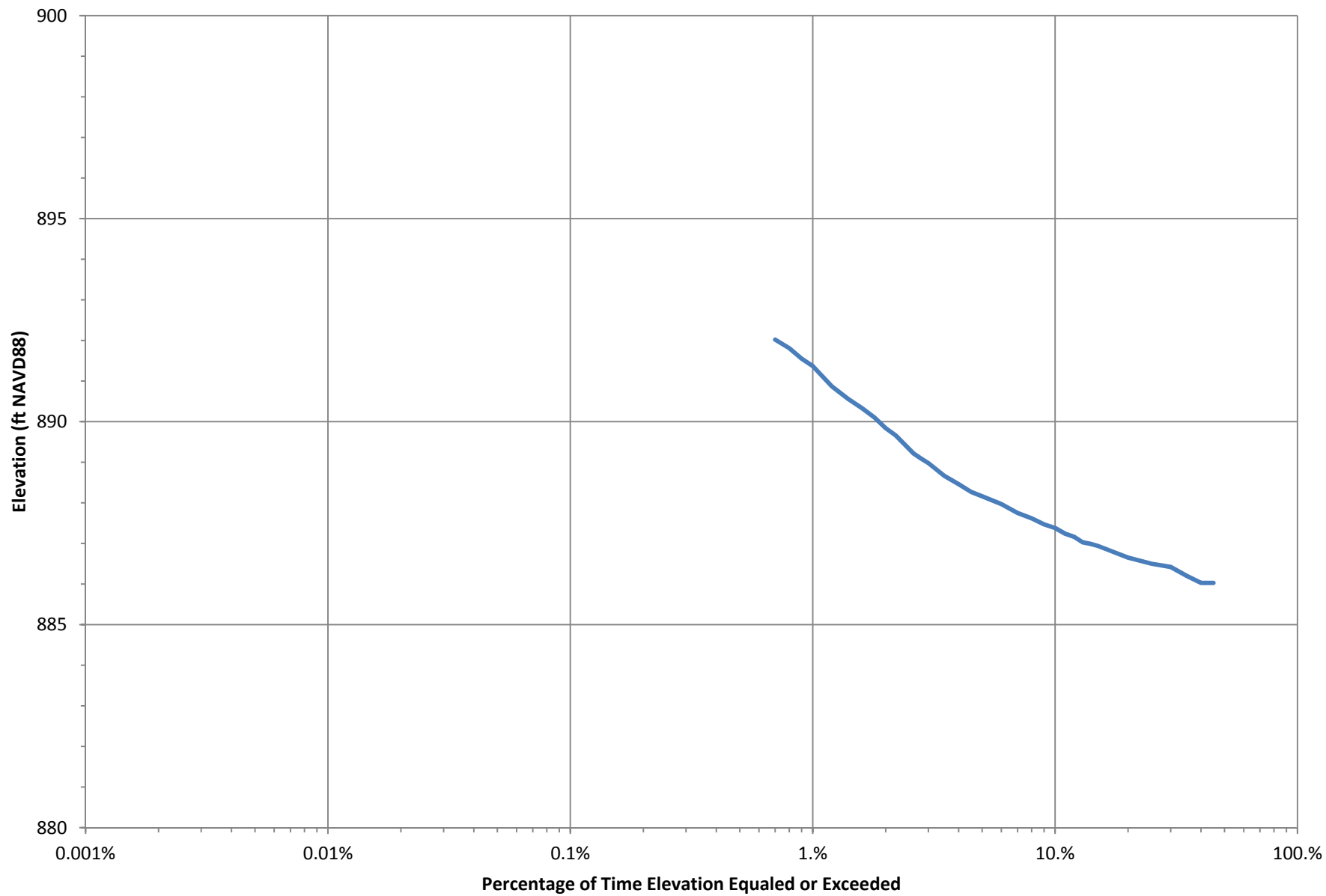
FCP Elevation-Duration Curve - Red River - 8 - 521.18



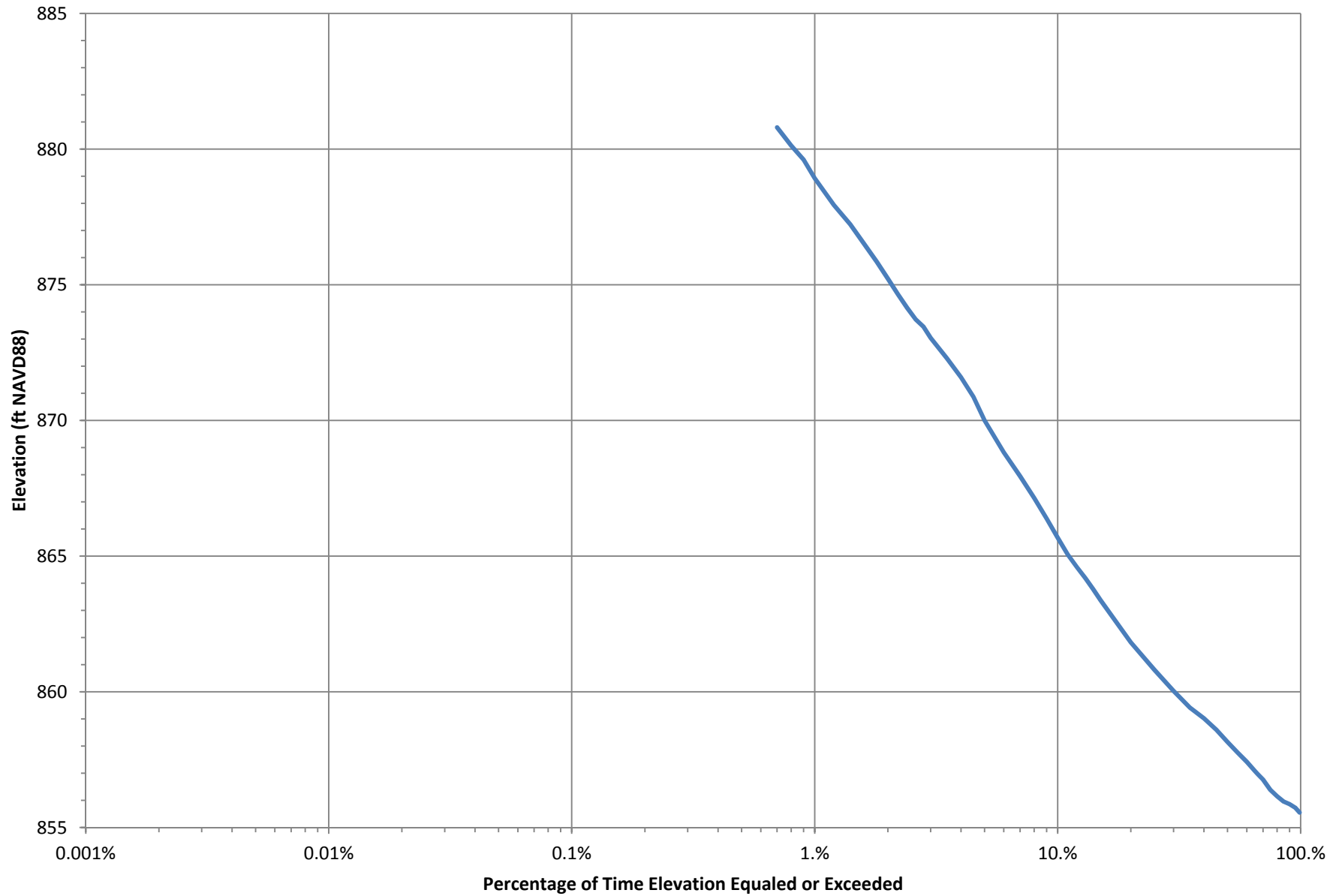
FCP Elevation-Duration Curve - Rush River - 1 - 0.08



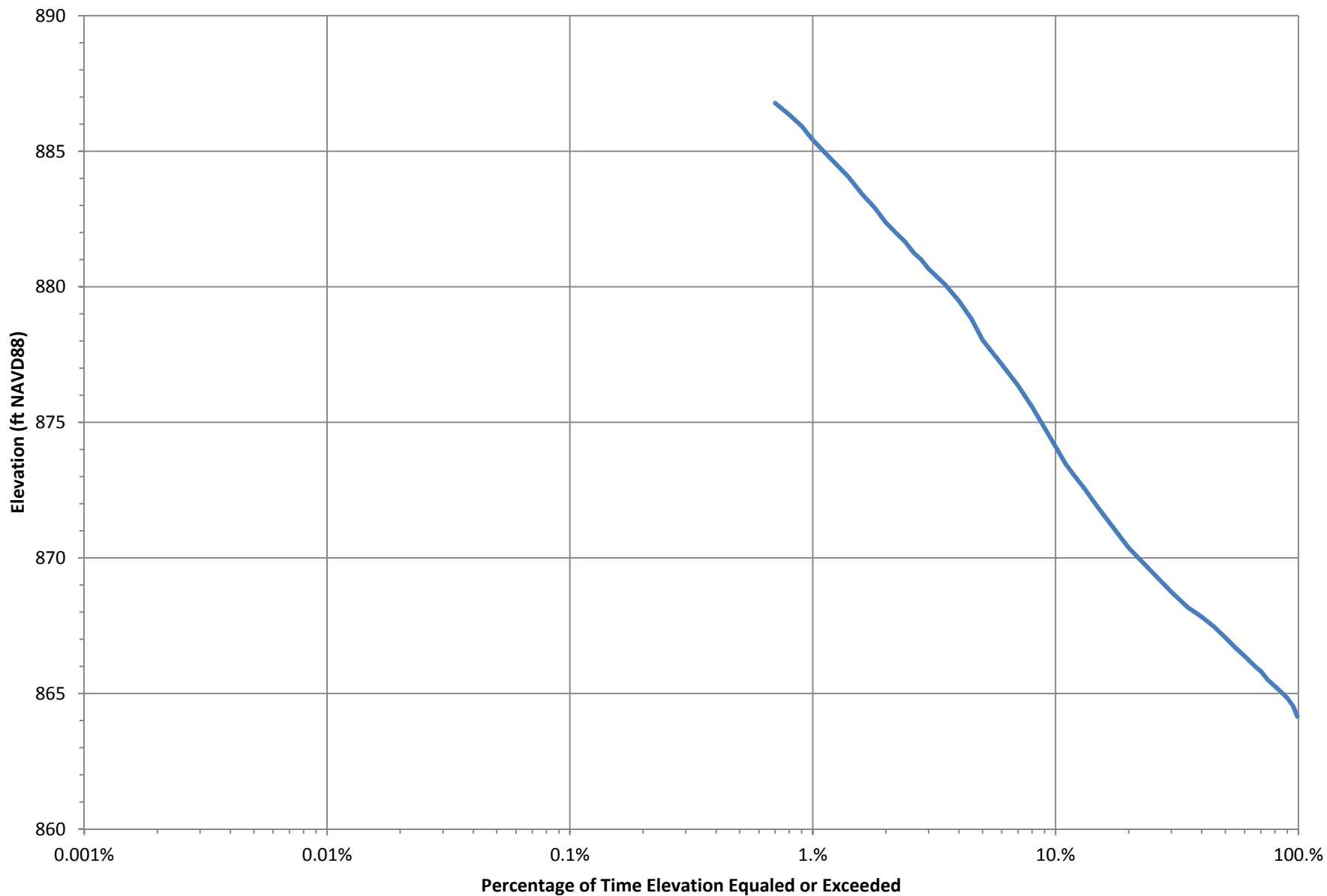
FCP Elevation-Duration Curve - Rush River - 2 - 6.15



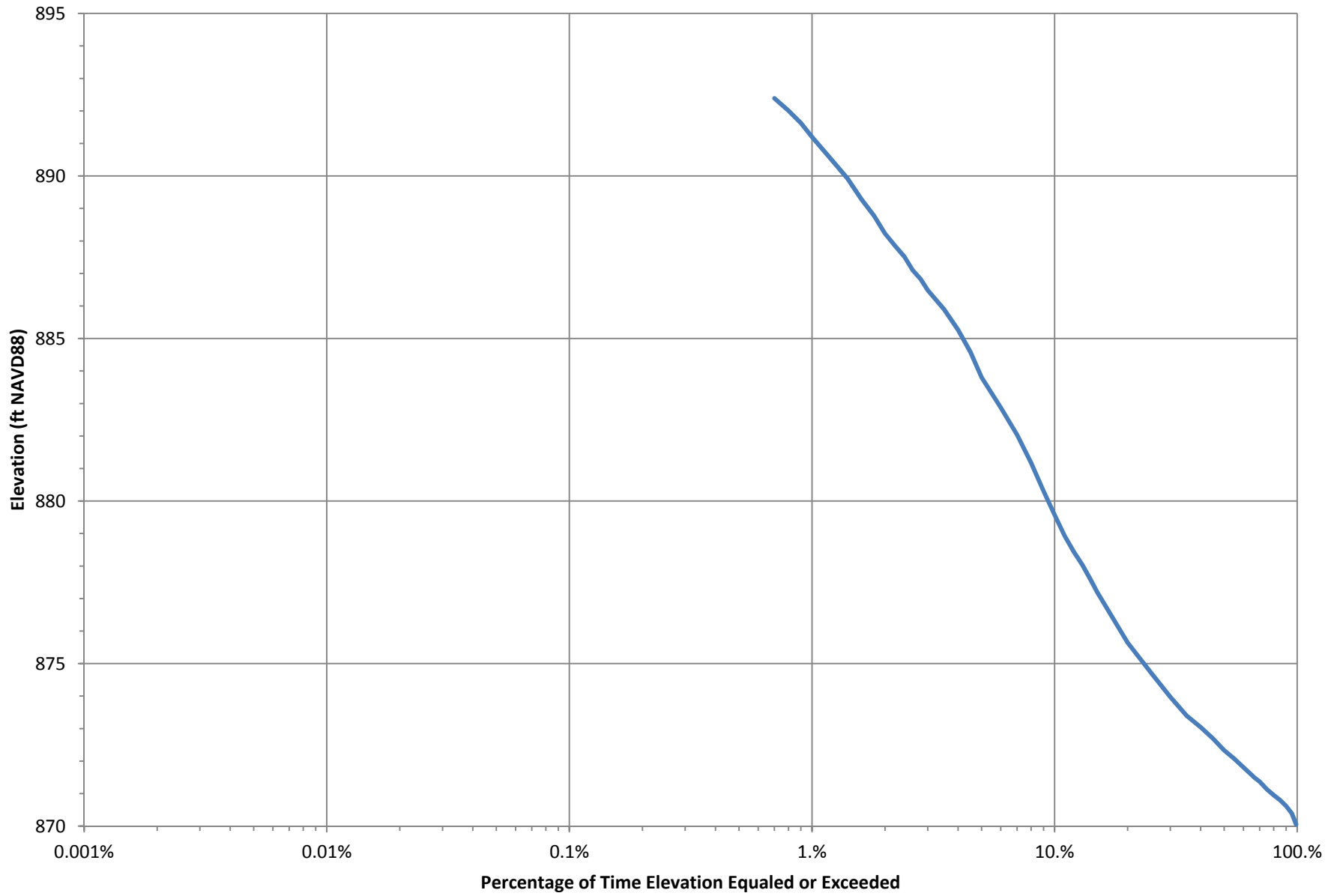
FCP Elevation-Duration Curve - Sheyenne River - 1 - 4.20



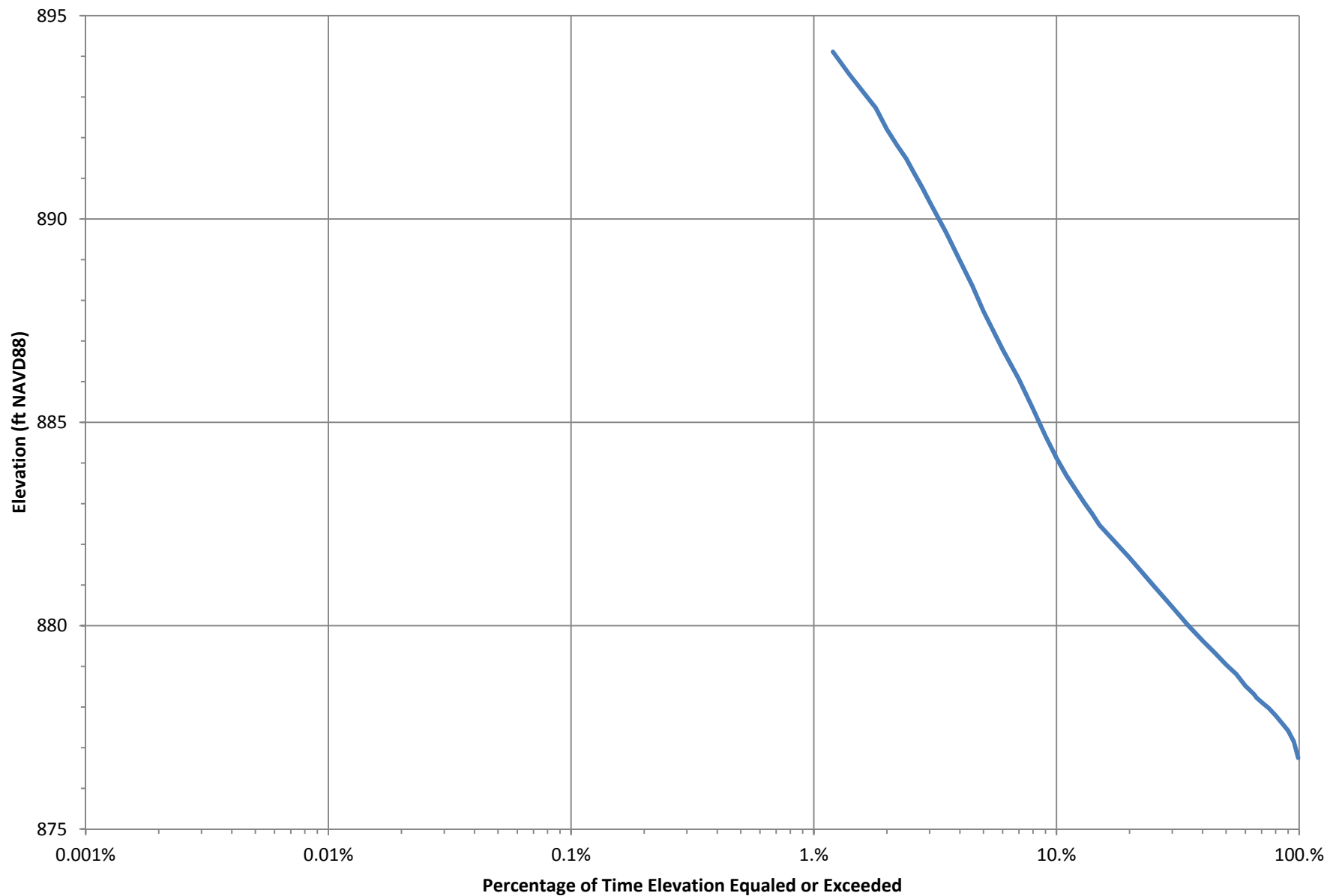
FCP Elevation-Duration Curve - Sheyenne River - 2 - 11.56



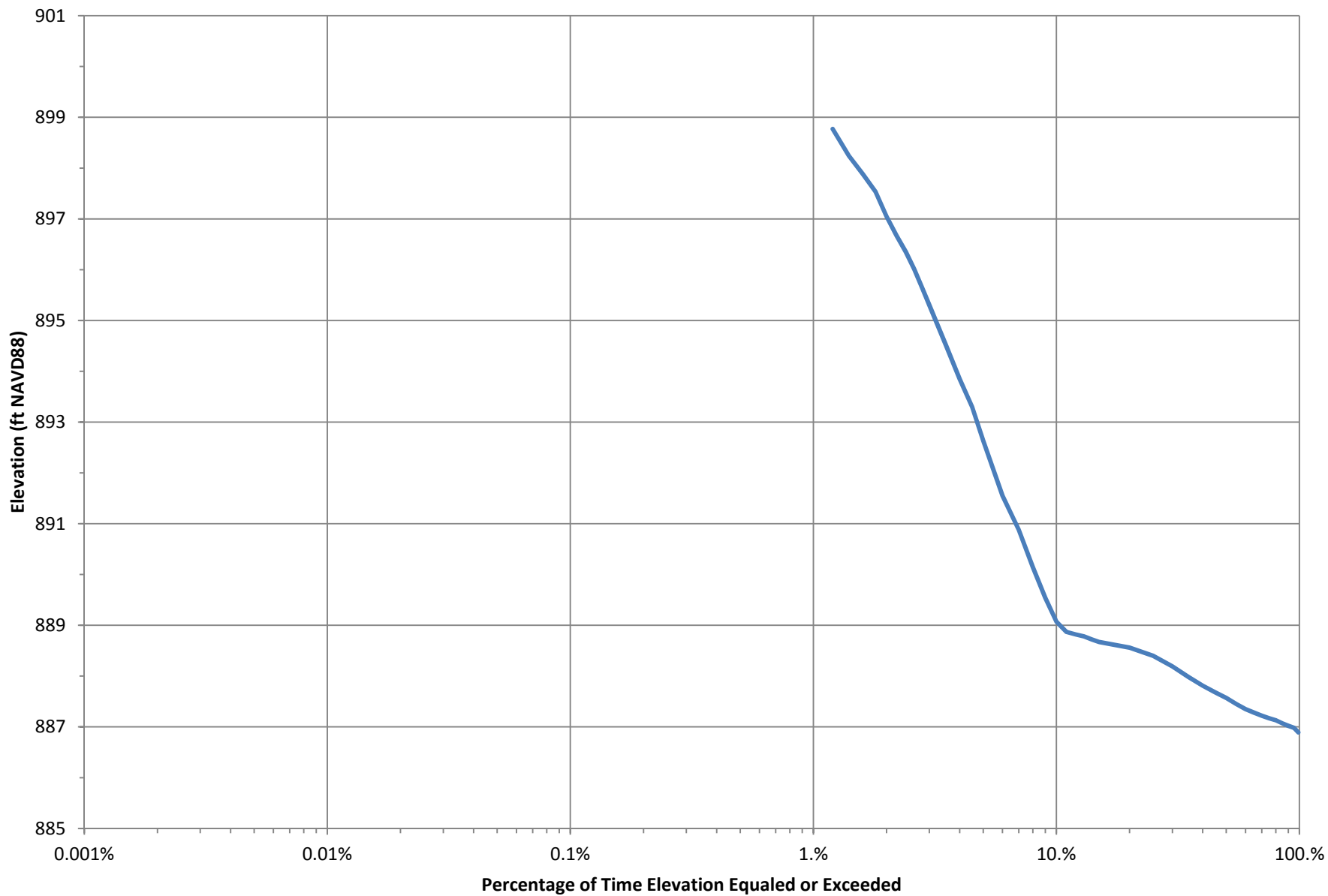
FCP Elevation-Duration Curve - Sheyenne River - 3 - 18.15



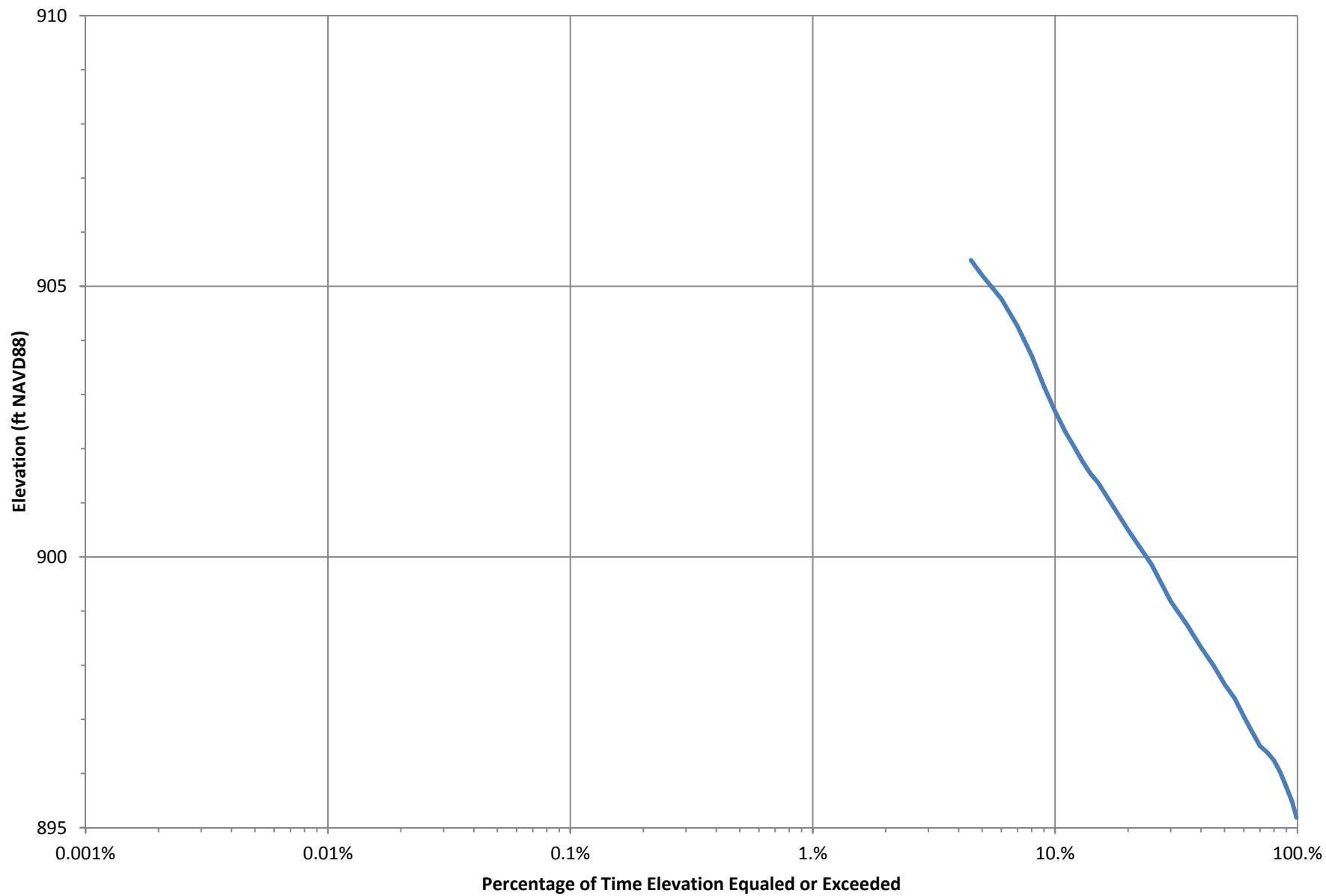
FCP Elevation-Duration Curve - Sheyenne River - 4 - 22.27



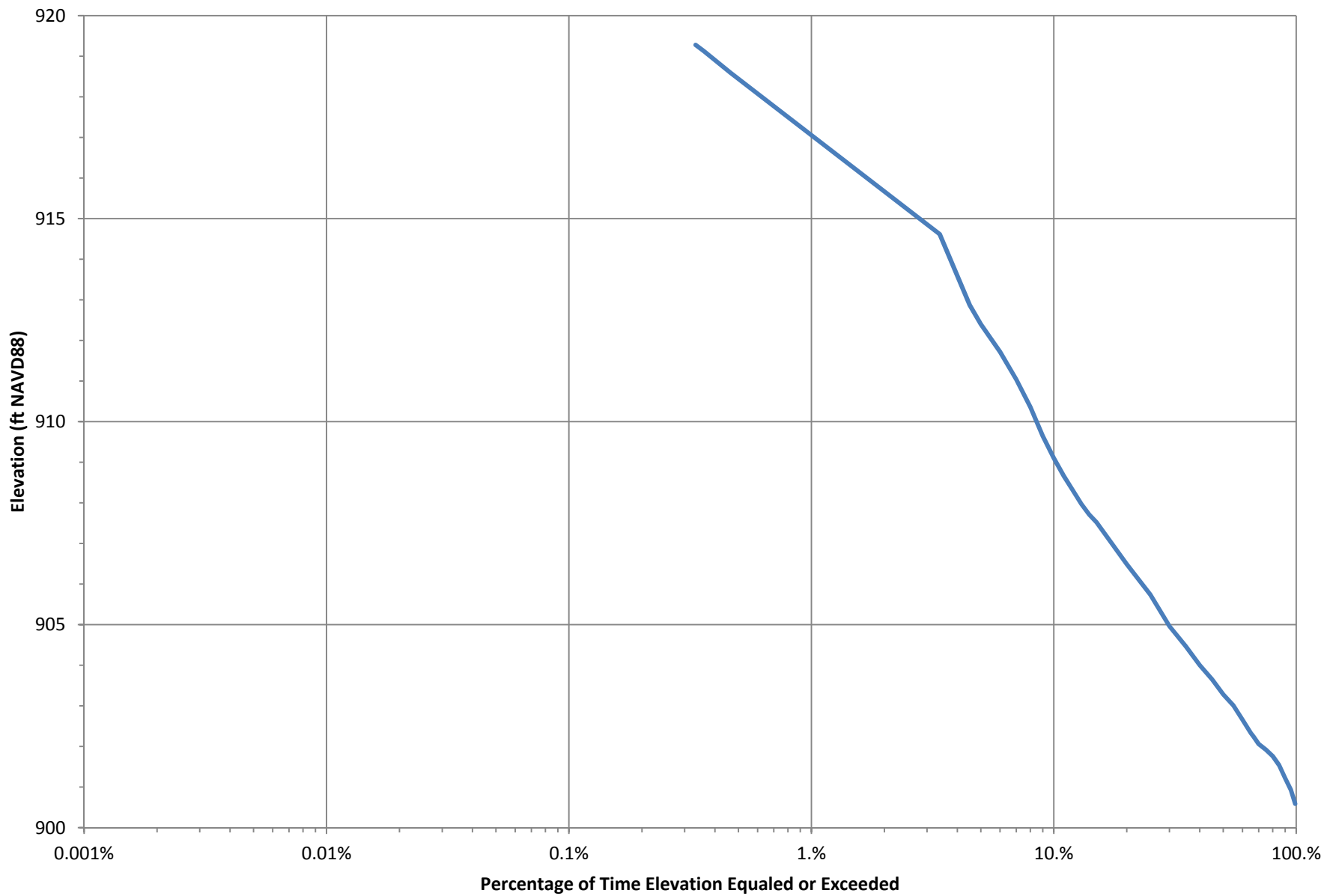
FCP Elevation-Duration Curve - Sheyenne River - 5 - 26.47



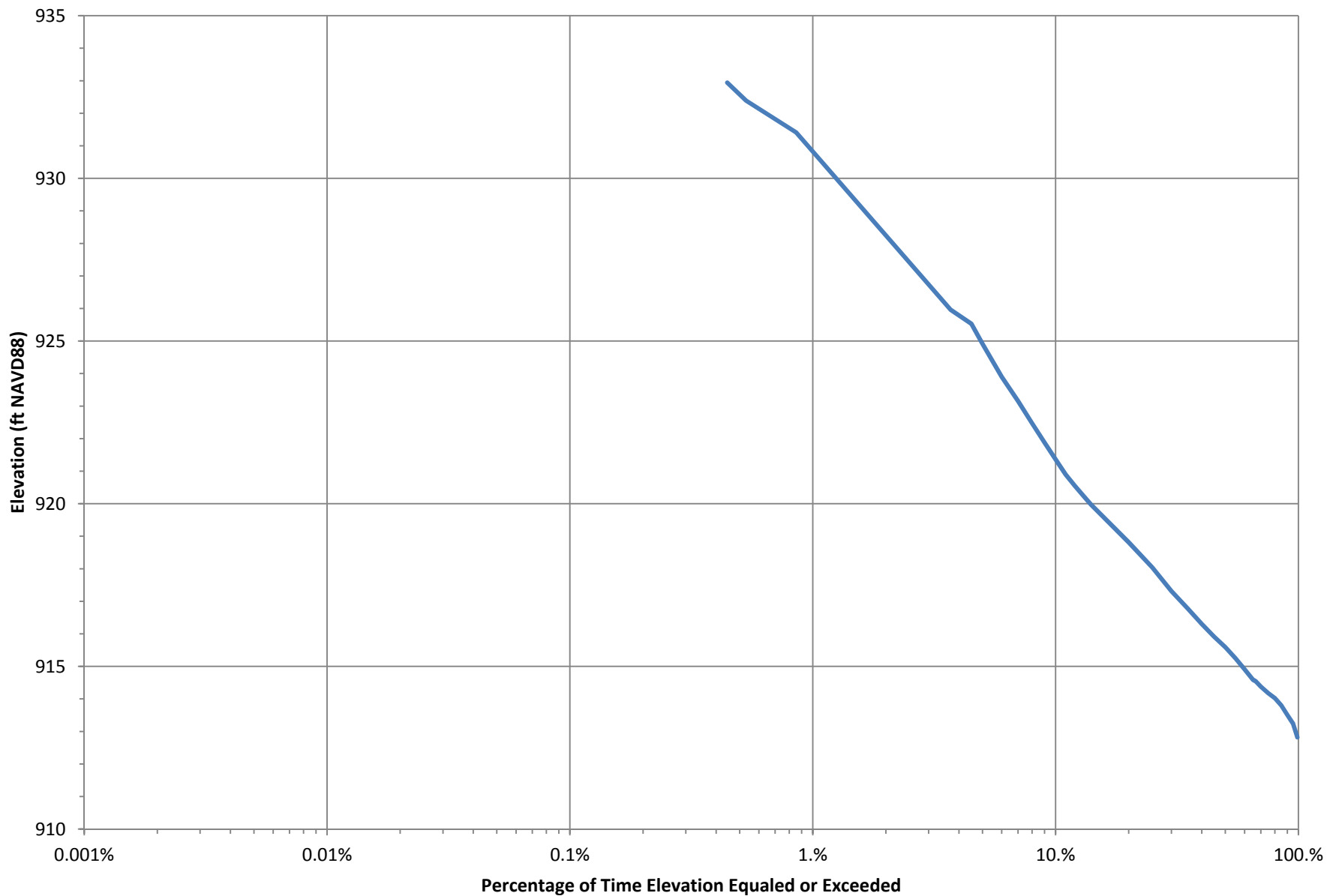
FCP Elevation-Duration Curve - Sheyenne River - 6 - 35.82



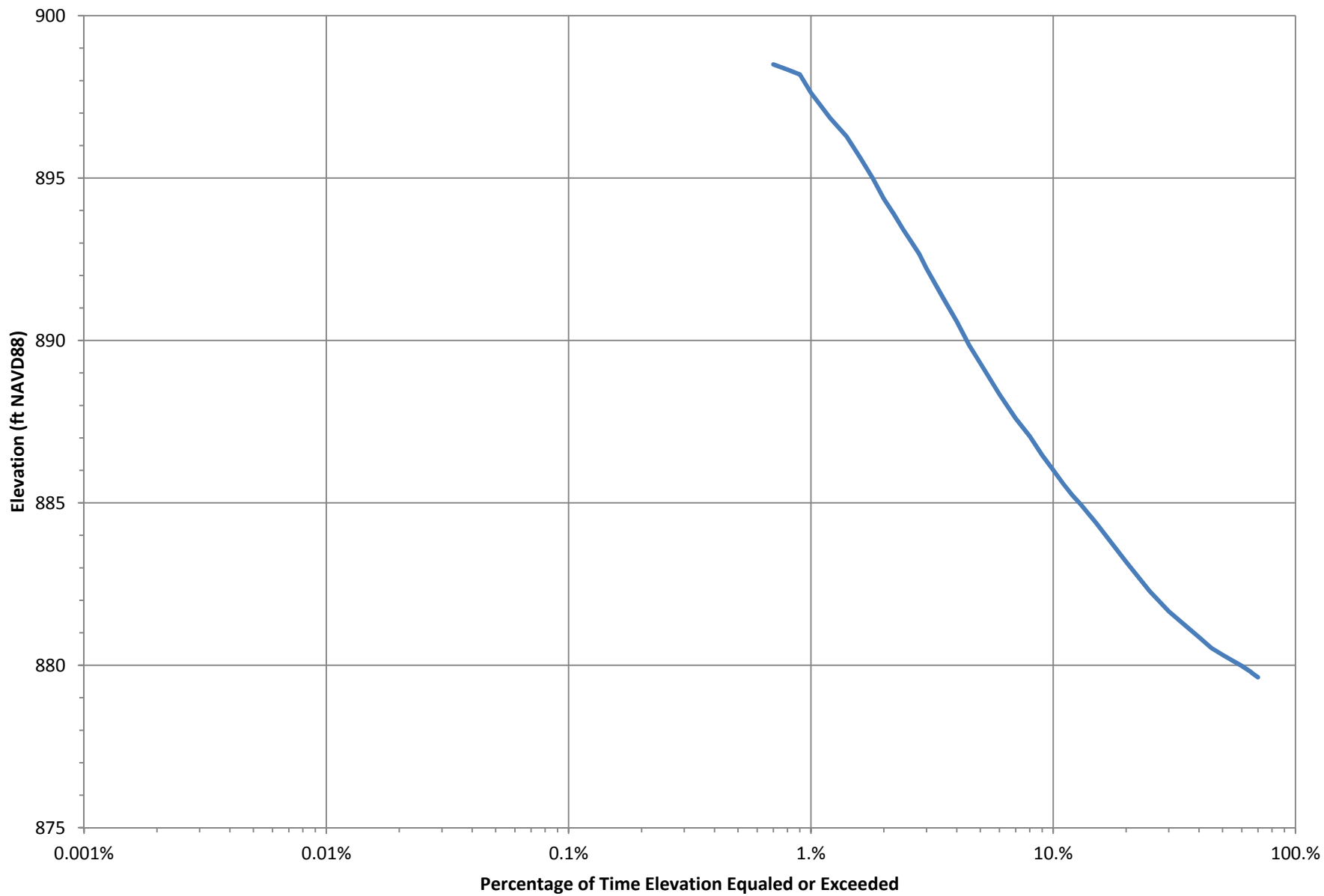
FCP Elevation-Duration Curve - Sheyenne River - 7 - 43.27



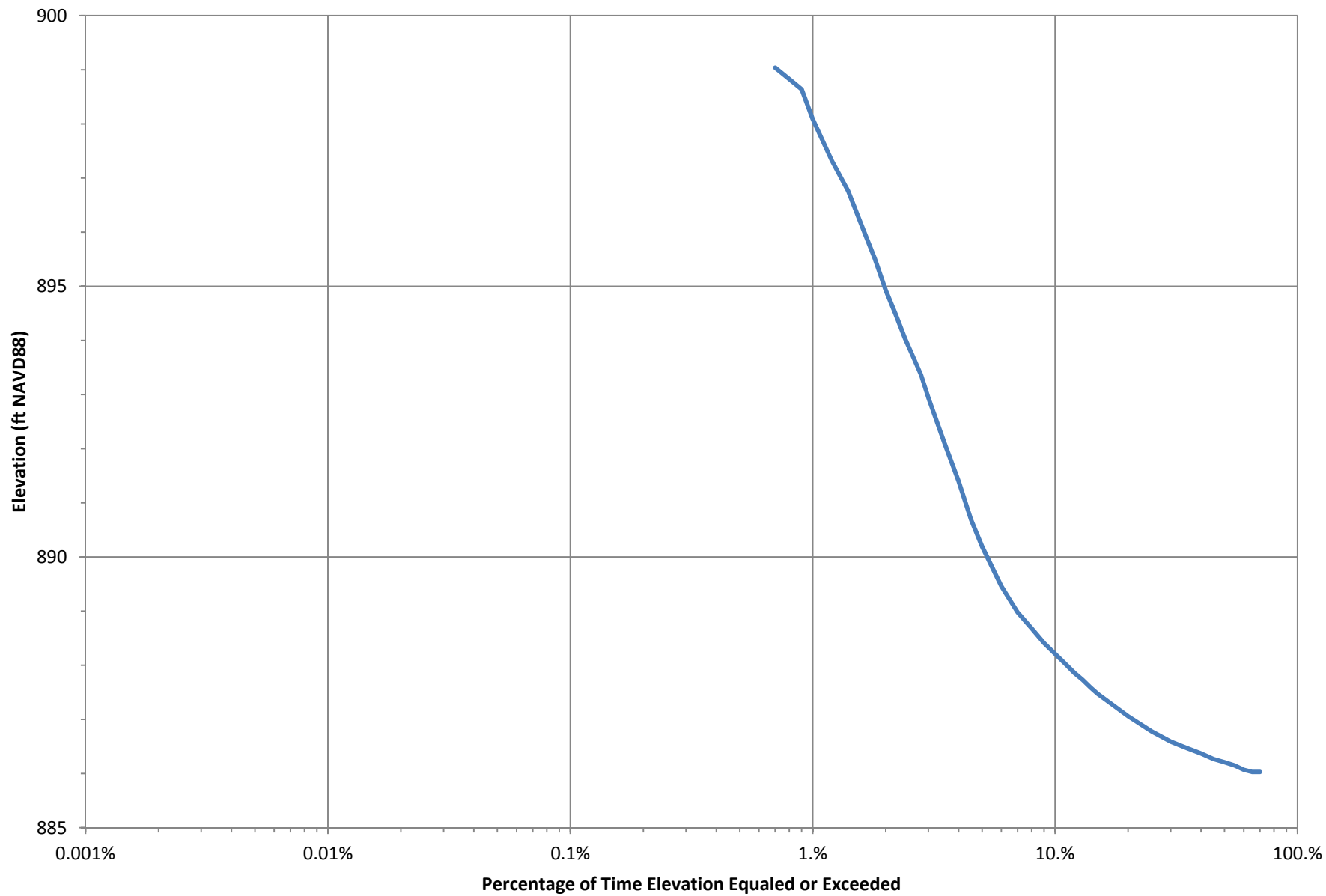
FCP Elevation-Duration Curve - Sheyenne River - 8 - 55.75



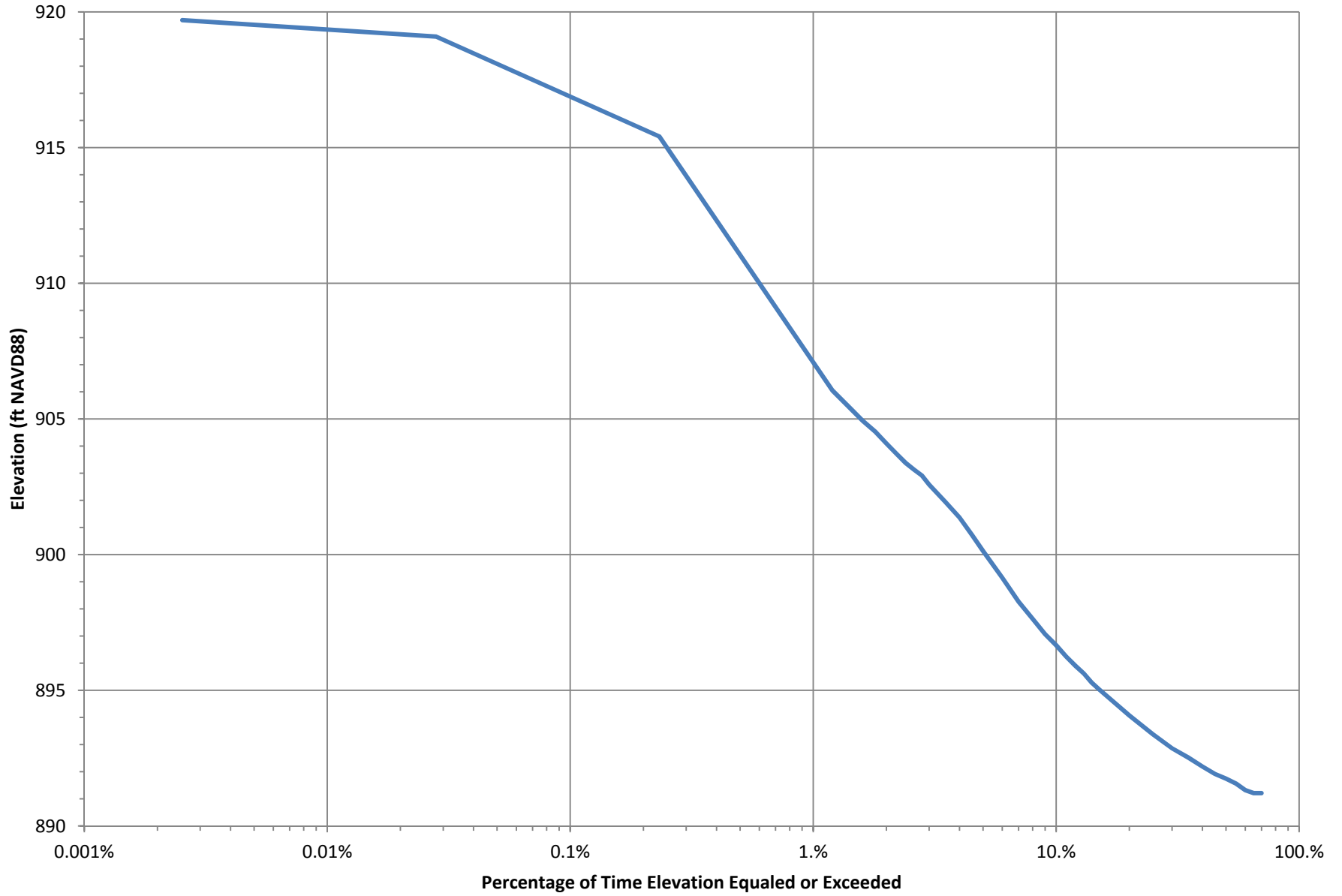
FCP Elevation-Duration Curve - Wild Rice River - 1 - 3.01



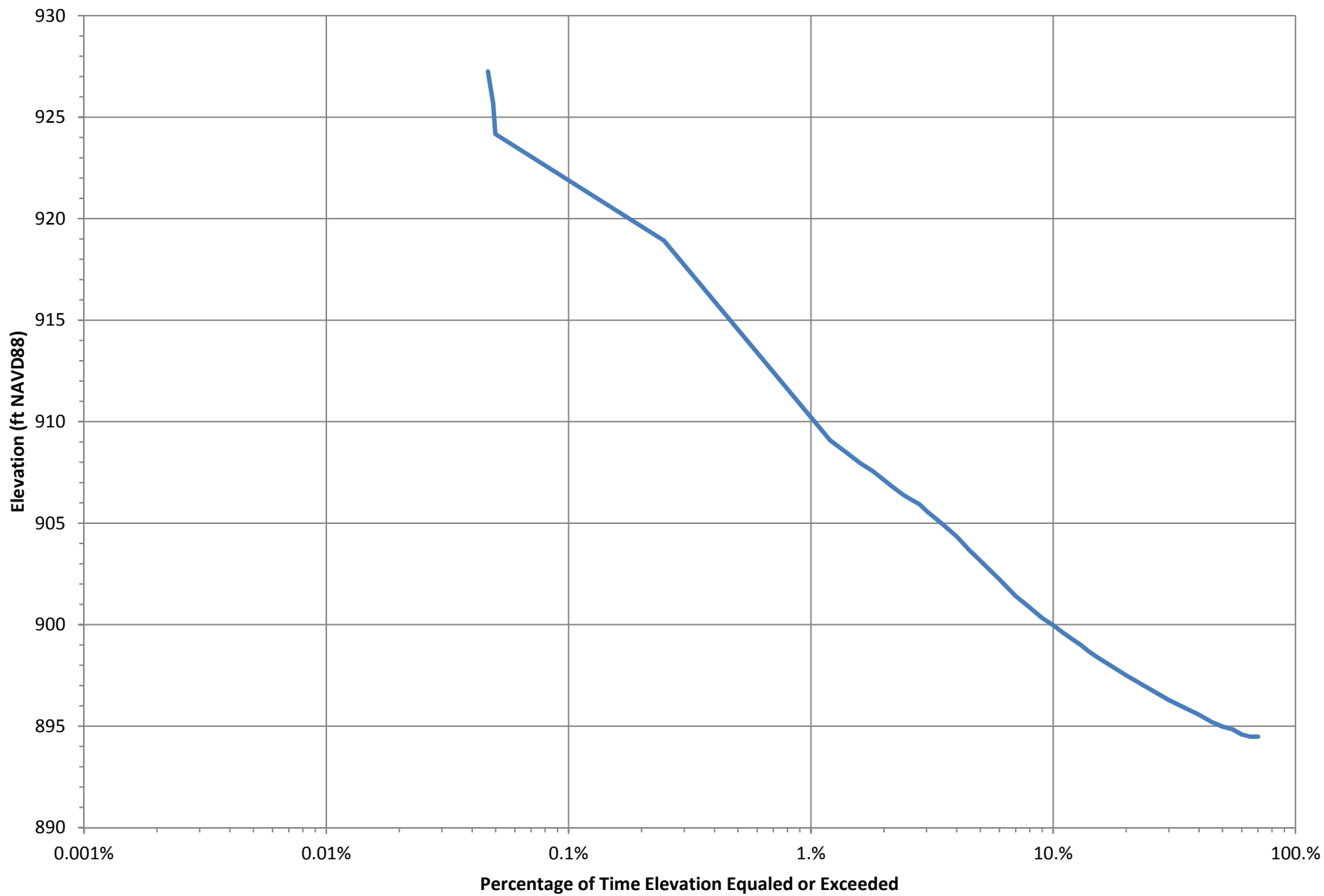
FCP Elevation-Duration Curve - Wild Rice River - 2 - 4.23



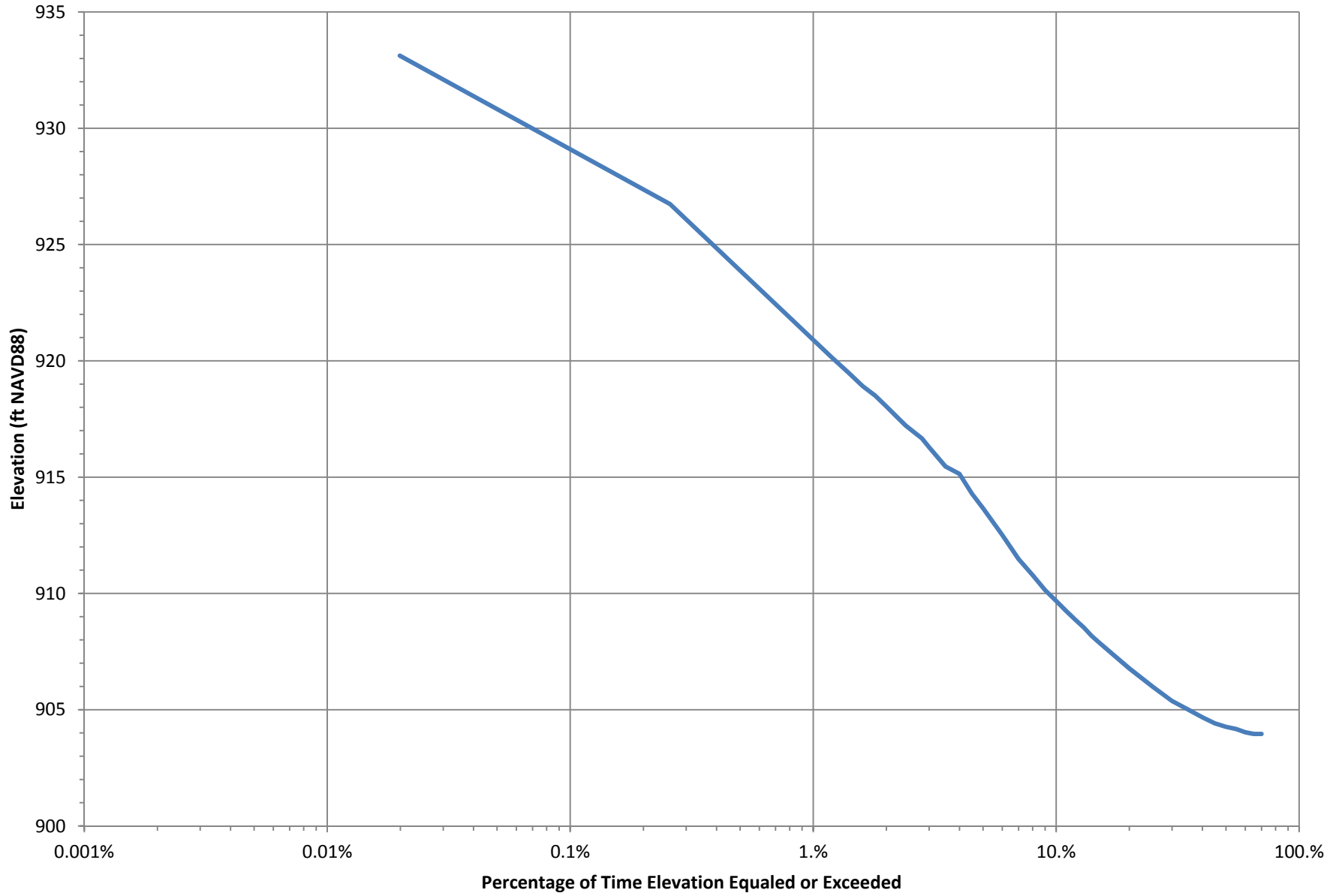
FCP Elevation-Duration Curve - Wild Rice River - 3 - 17.52



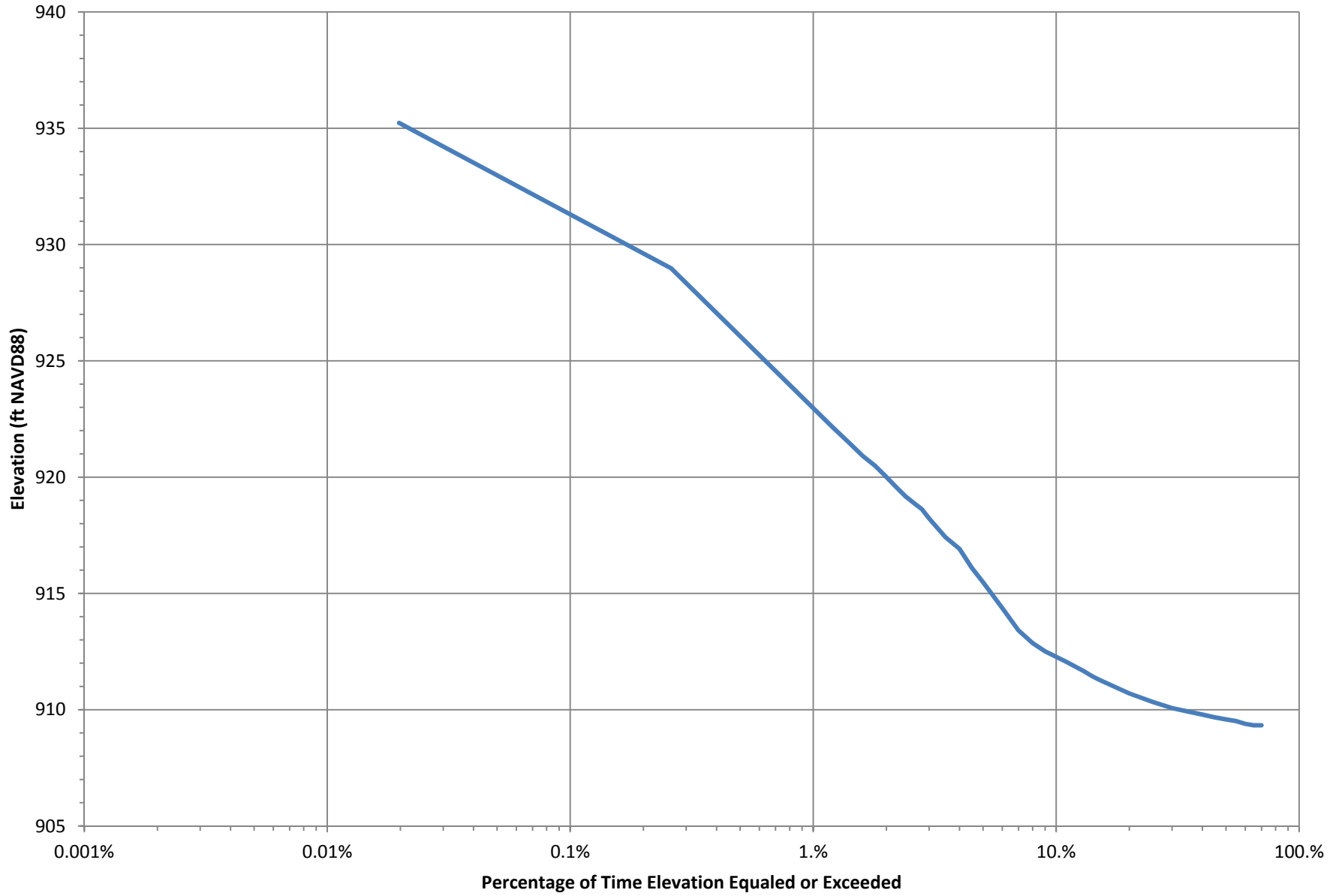
FCP Elevation-Duration Curve - Wild Rice River - 4 - 22.94



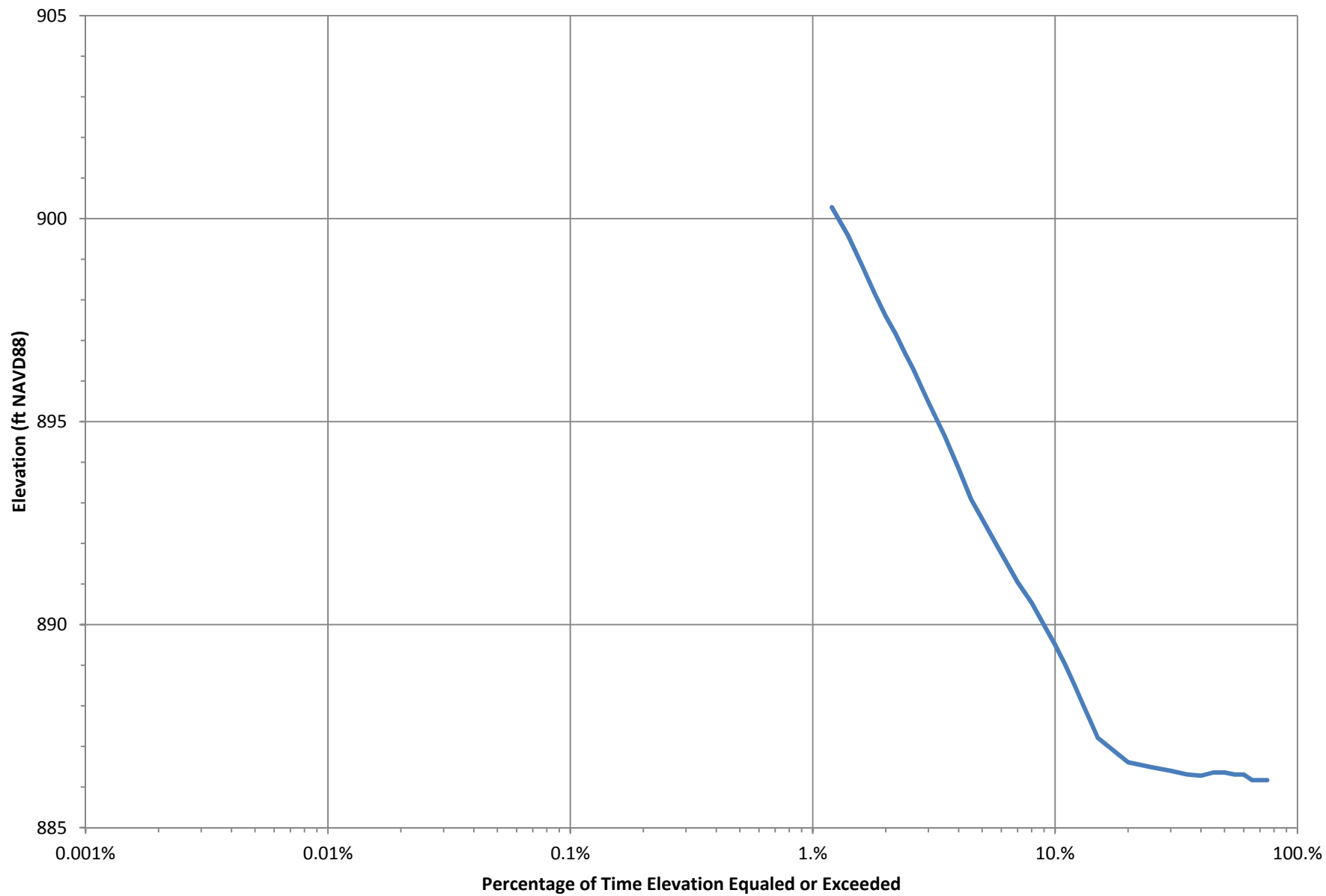
FCP Elevation-Duration Curve - Wild Rice River - 5 - 38.49



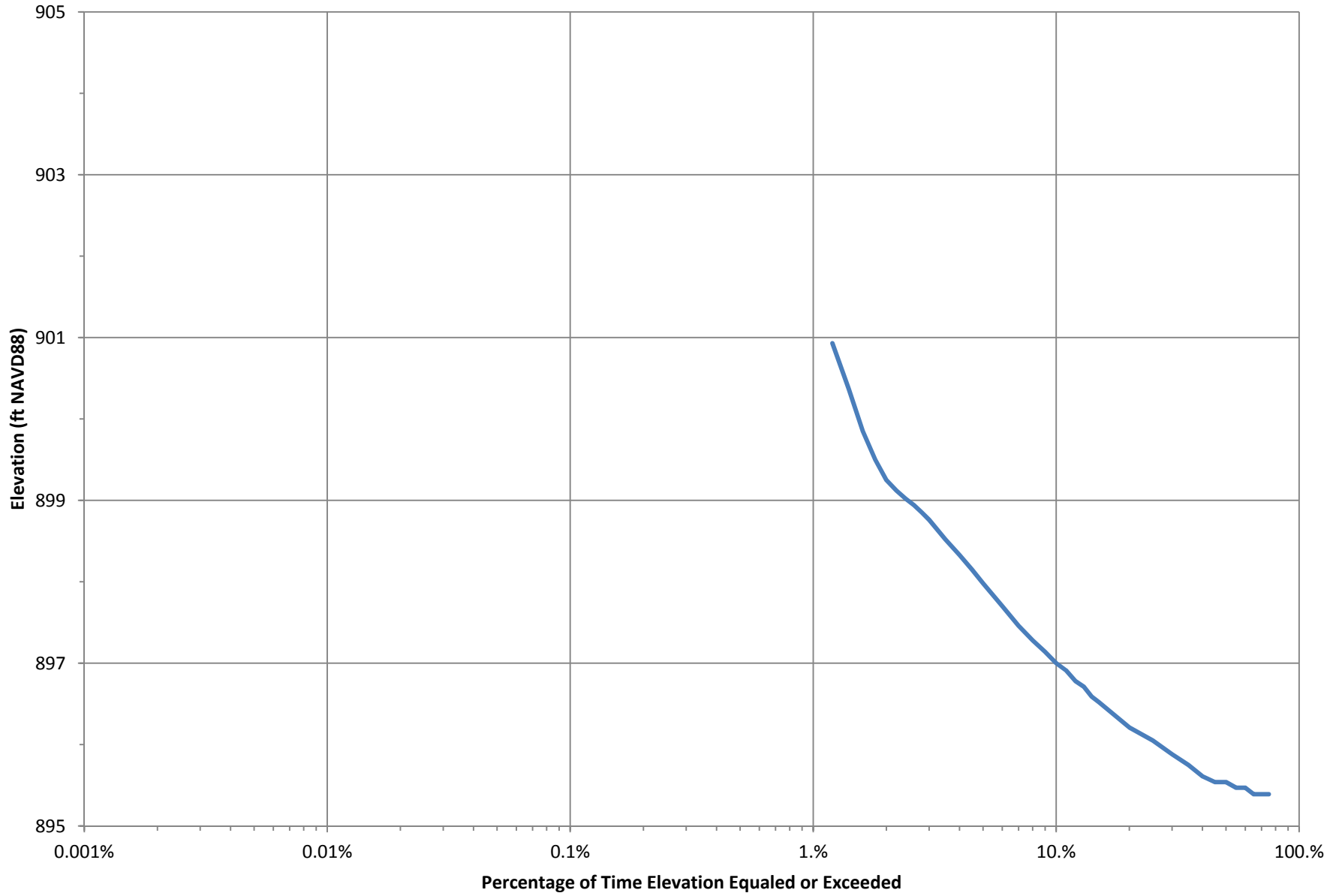
FCP Elevation-Duration Curve - Wild Rice River - 6 - 42.36



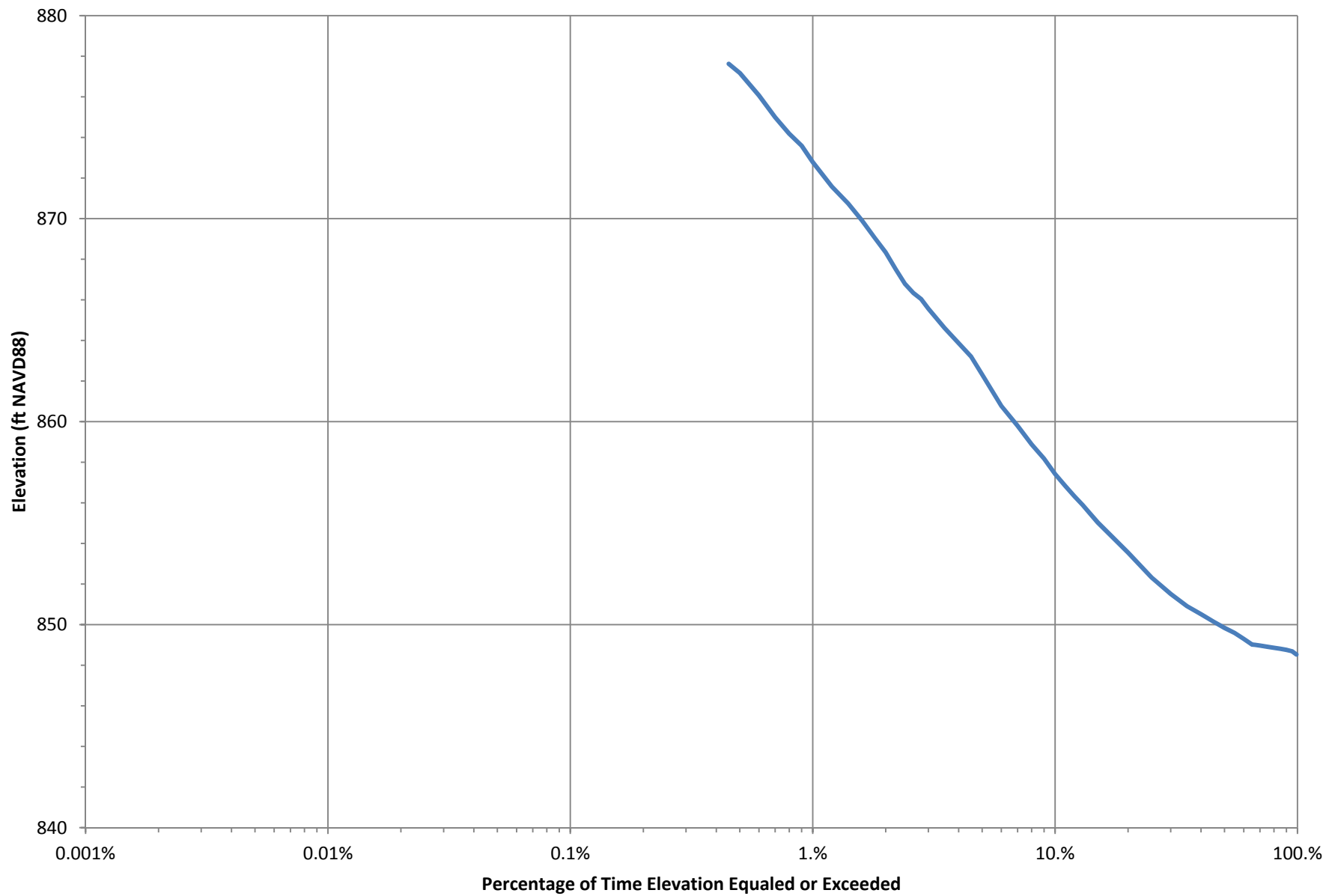
FCP Elevation-Duration Curve - Wolverton Creek - 1 - 0.64



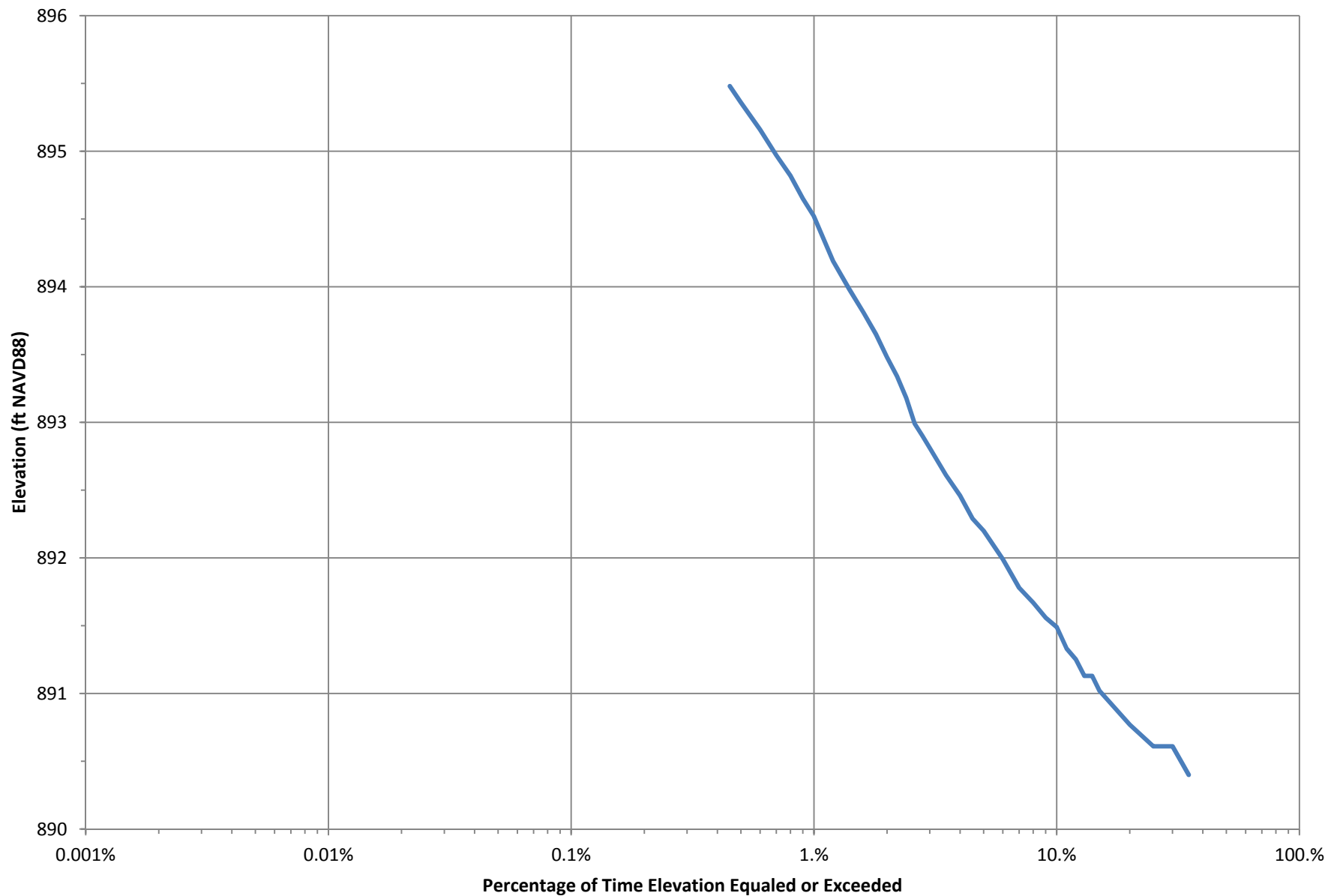
FCP Elevation-Duration Curve - Wolverton Creek - 2 - 2.02



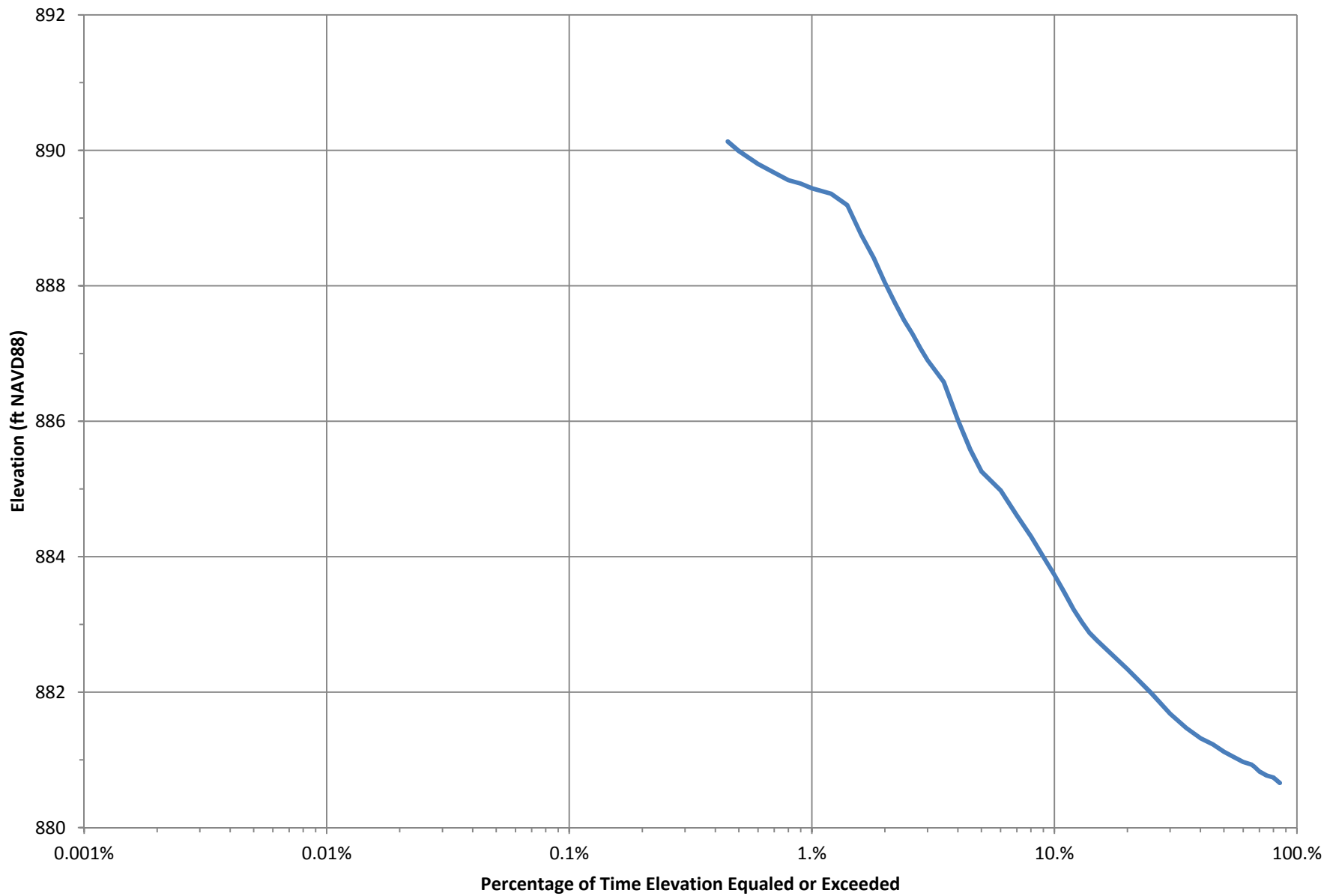
LPP Elevation-Duration Curve - Buffalo River - 1 - 1.19



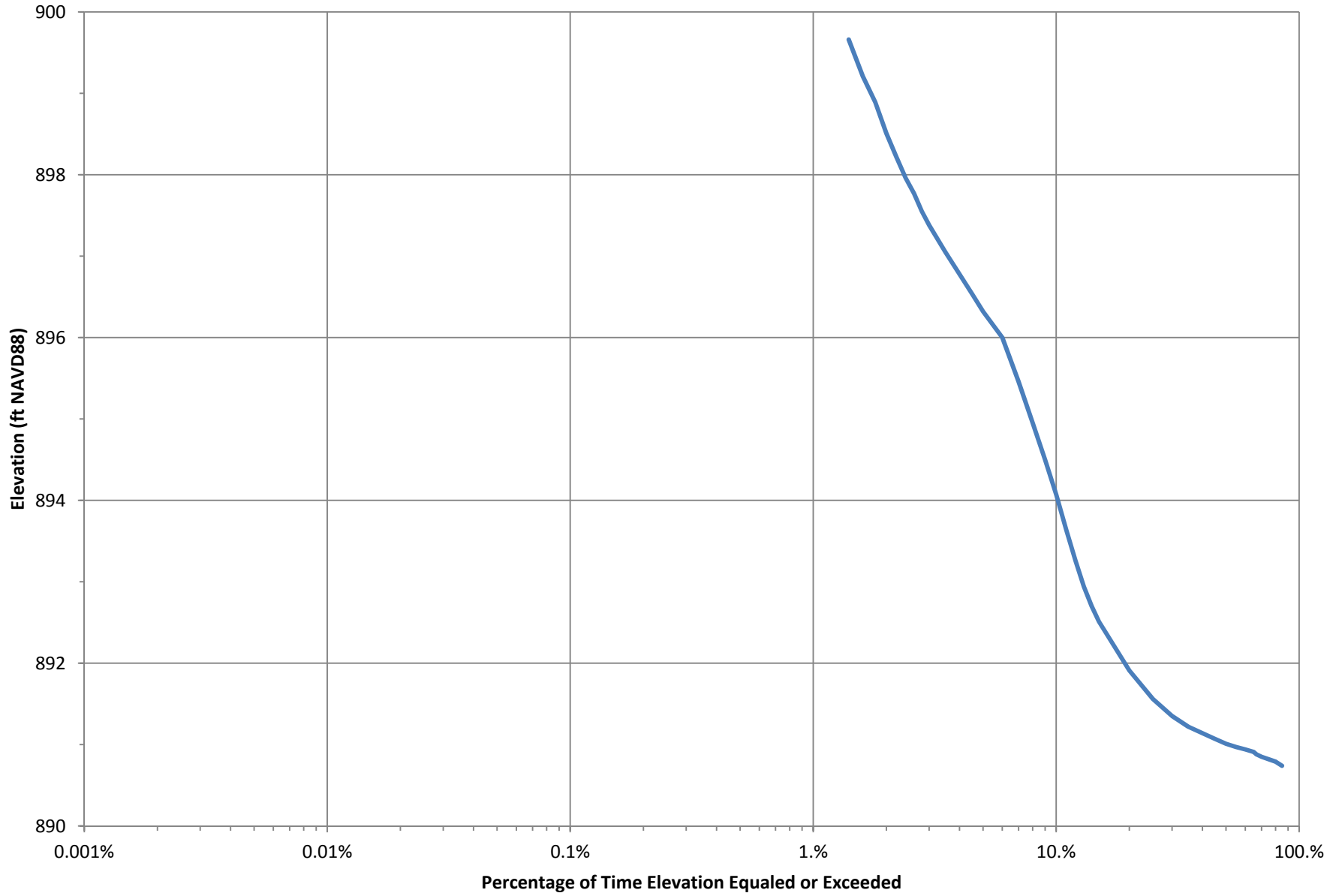
LPP Elevation-Duration Curve - Lower Rush River - 2 - 6.03



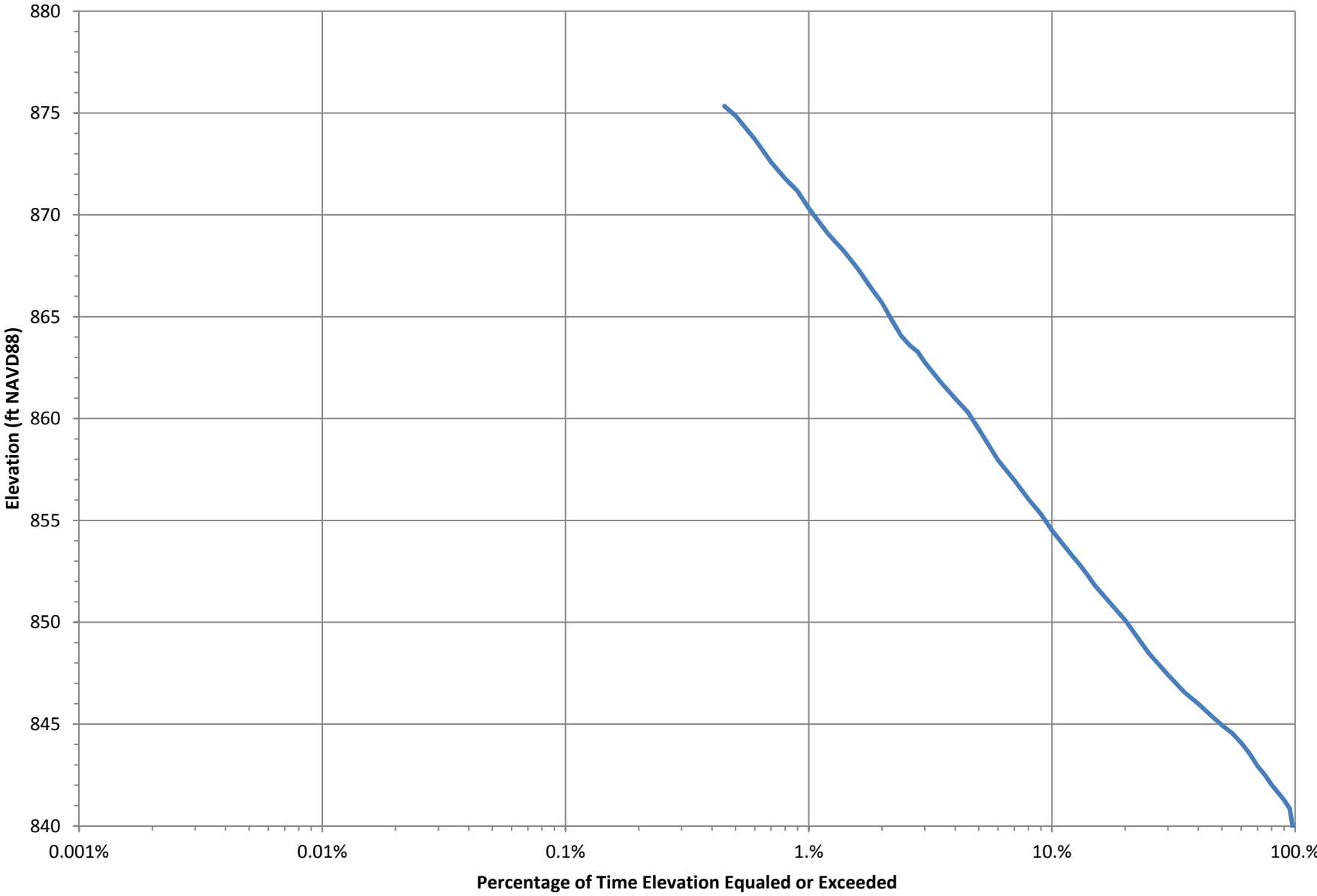
LPP Elevation-Duration Curve- Maple River - 1 - 0.78



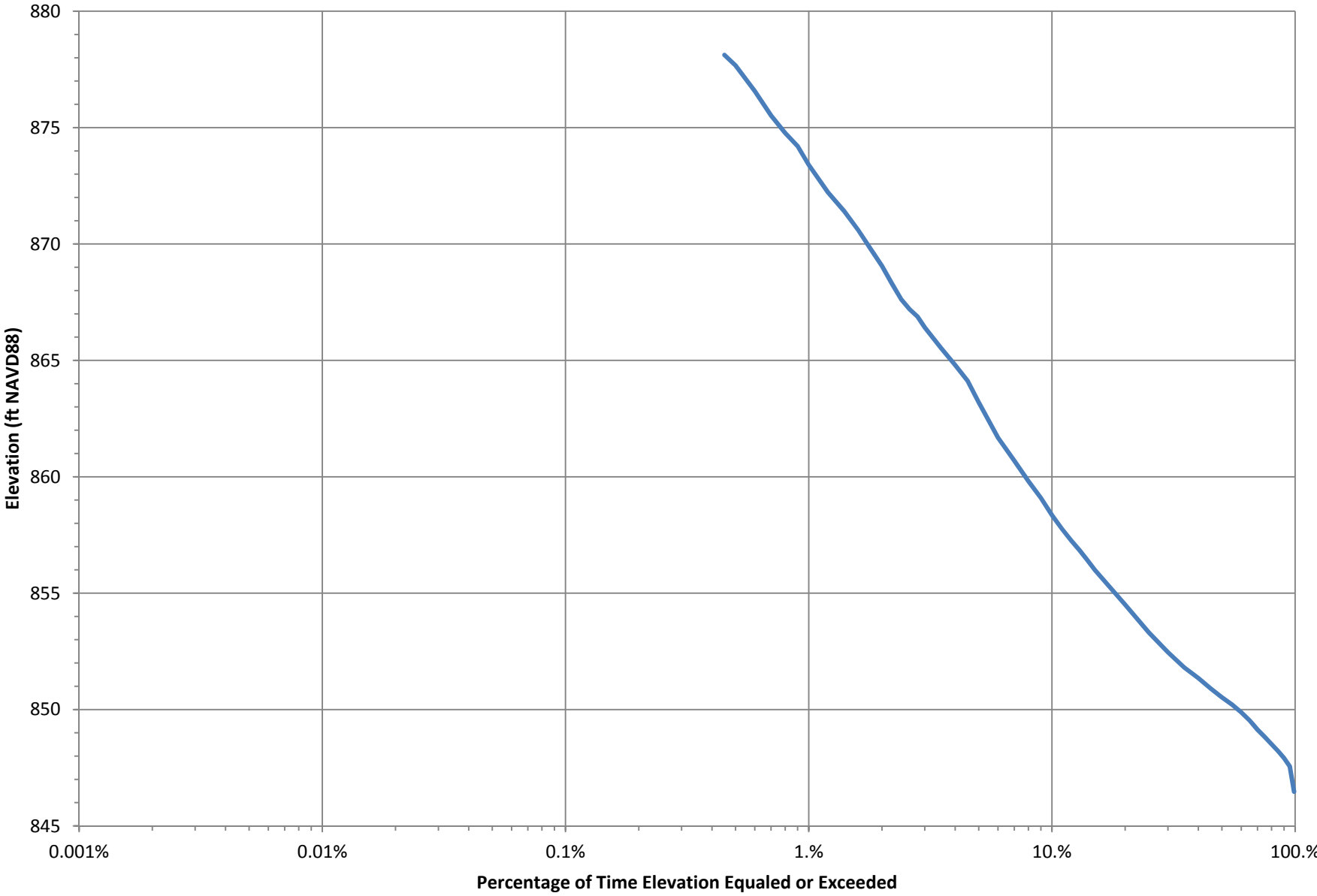
LPP Elevation-Duration Curve - Maple River - 2 - 11.39



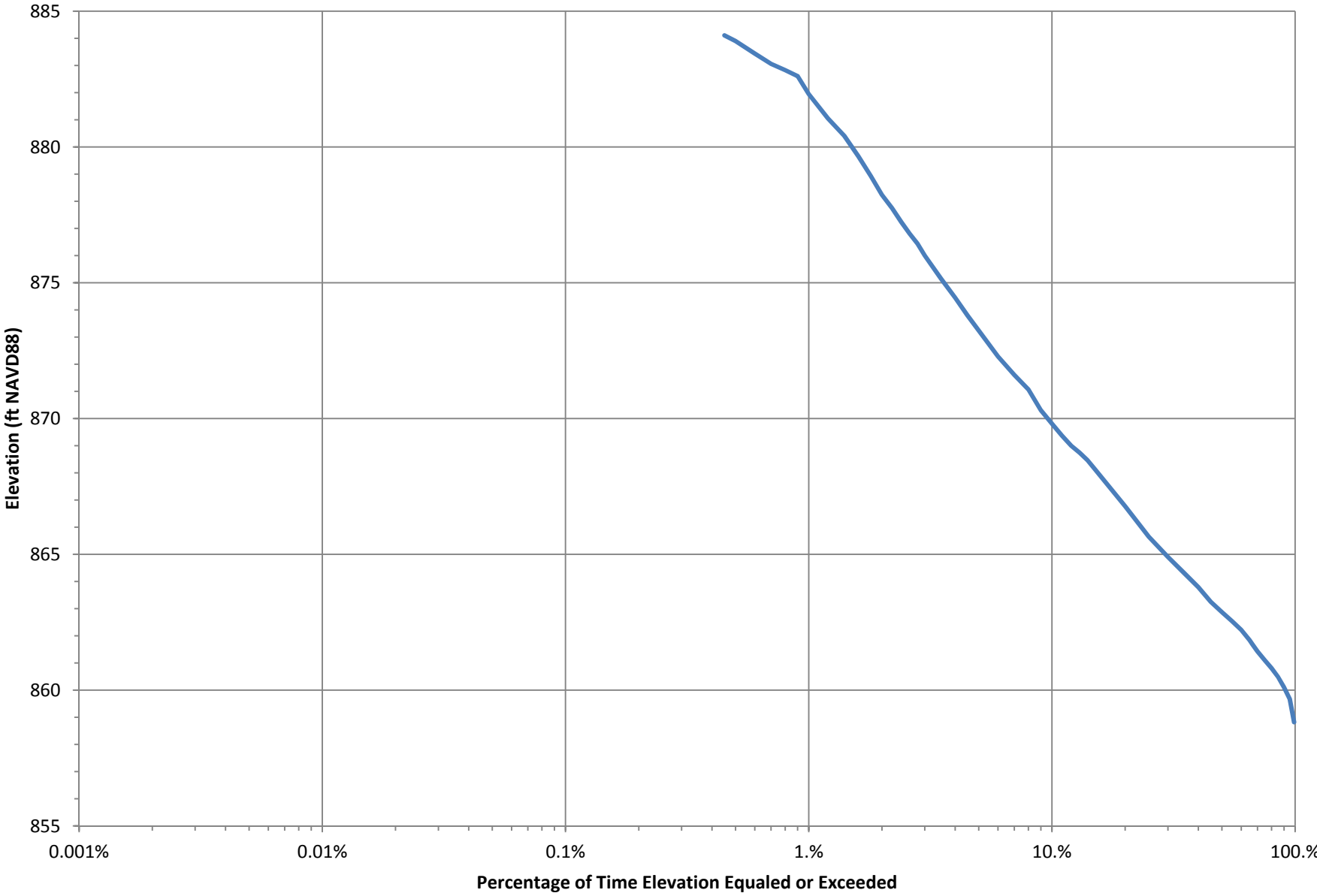
LPP Elevation-Duration Curve - Red River - 1 - 410.65



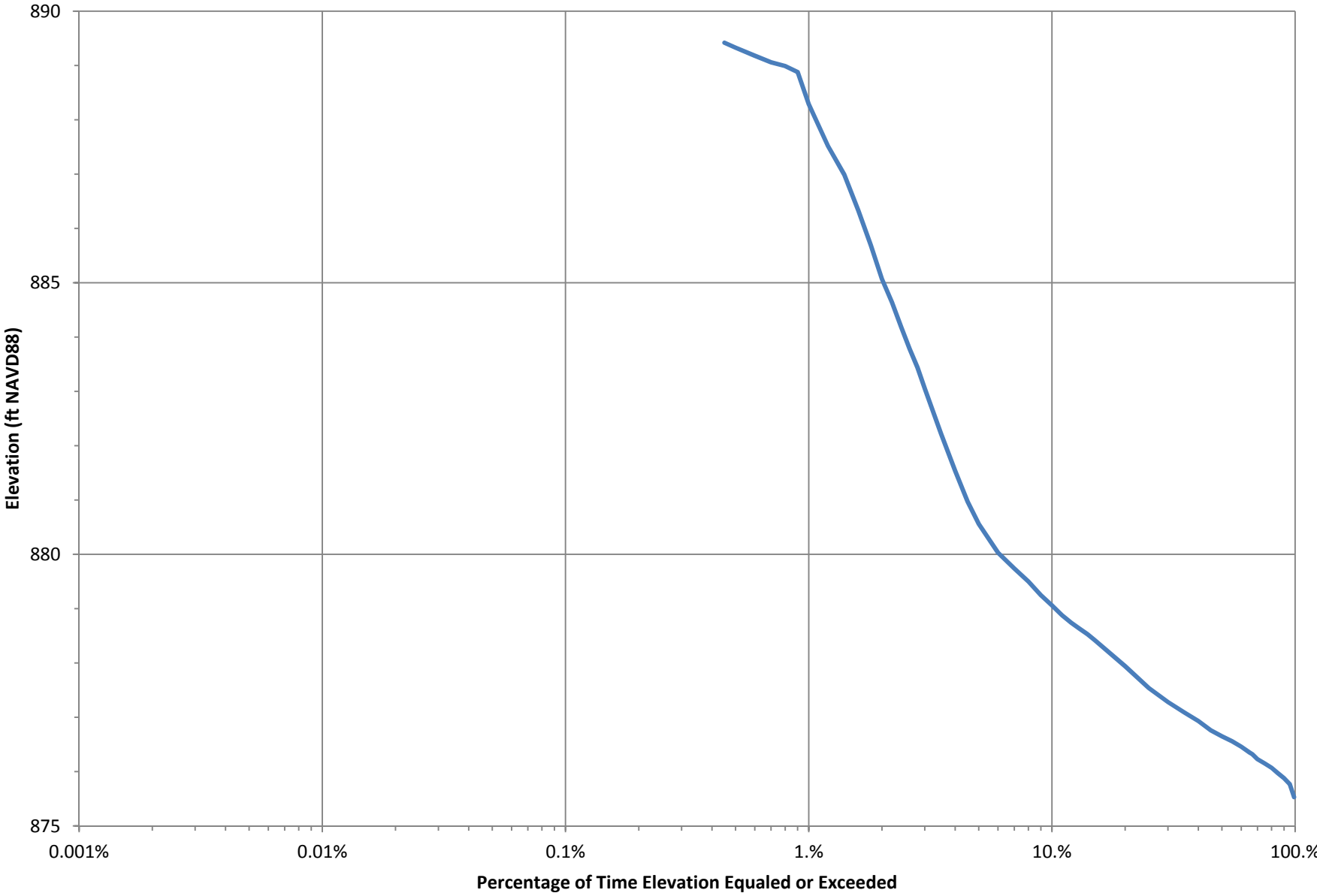
LPP Elevation-Duration Curve - Red River - 2 - 419.14



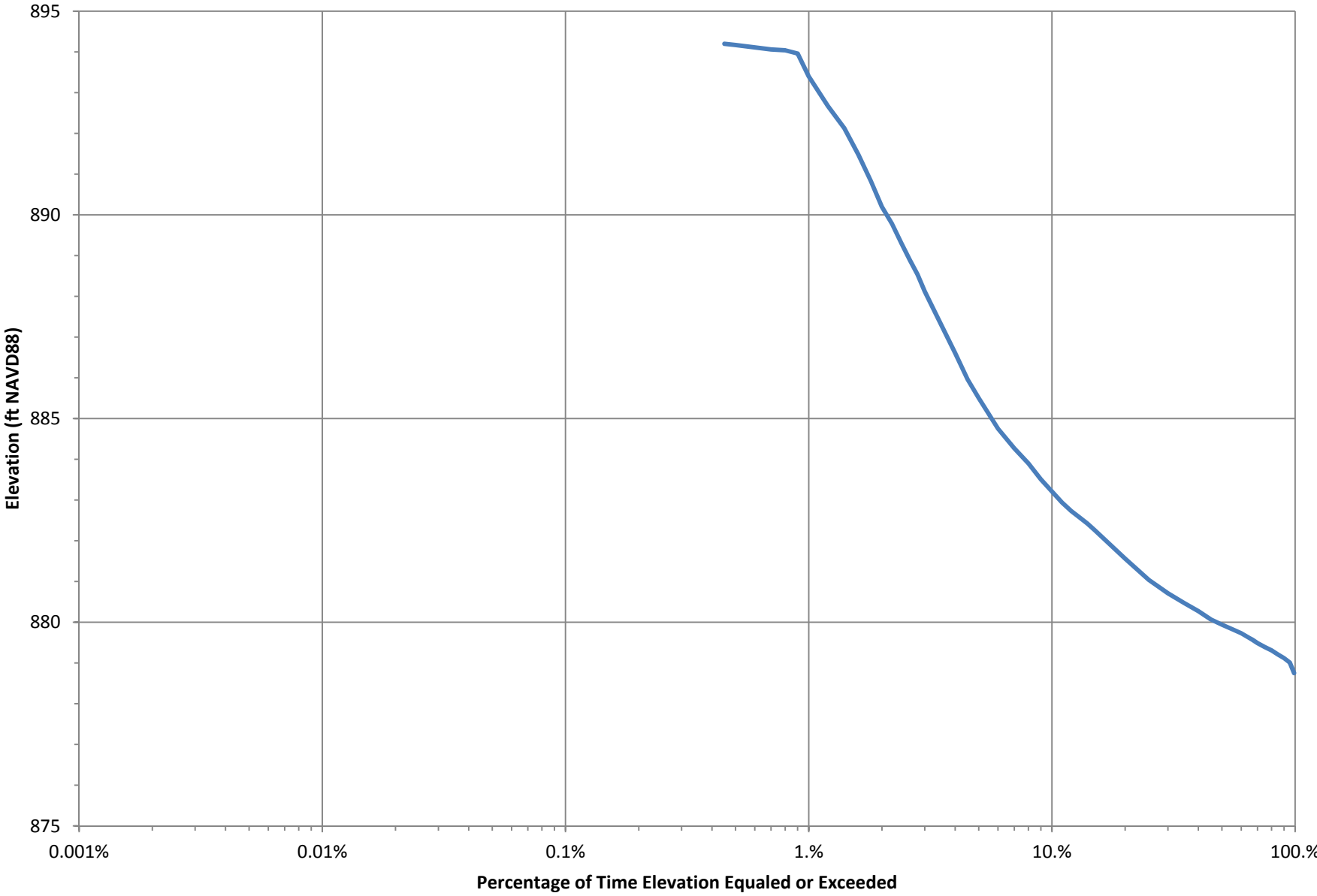
LPP Elevation-Duration Curve - Red River - 3 - 440.57



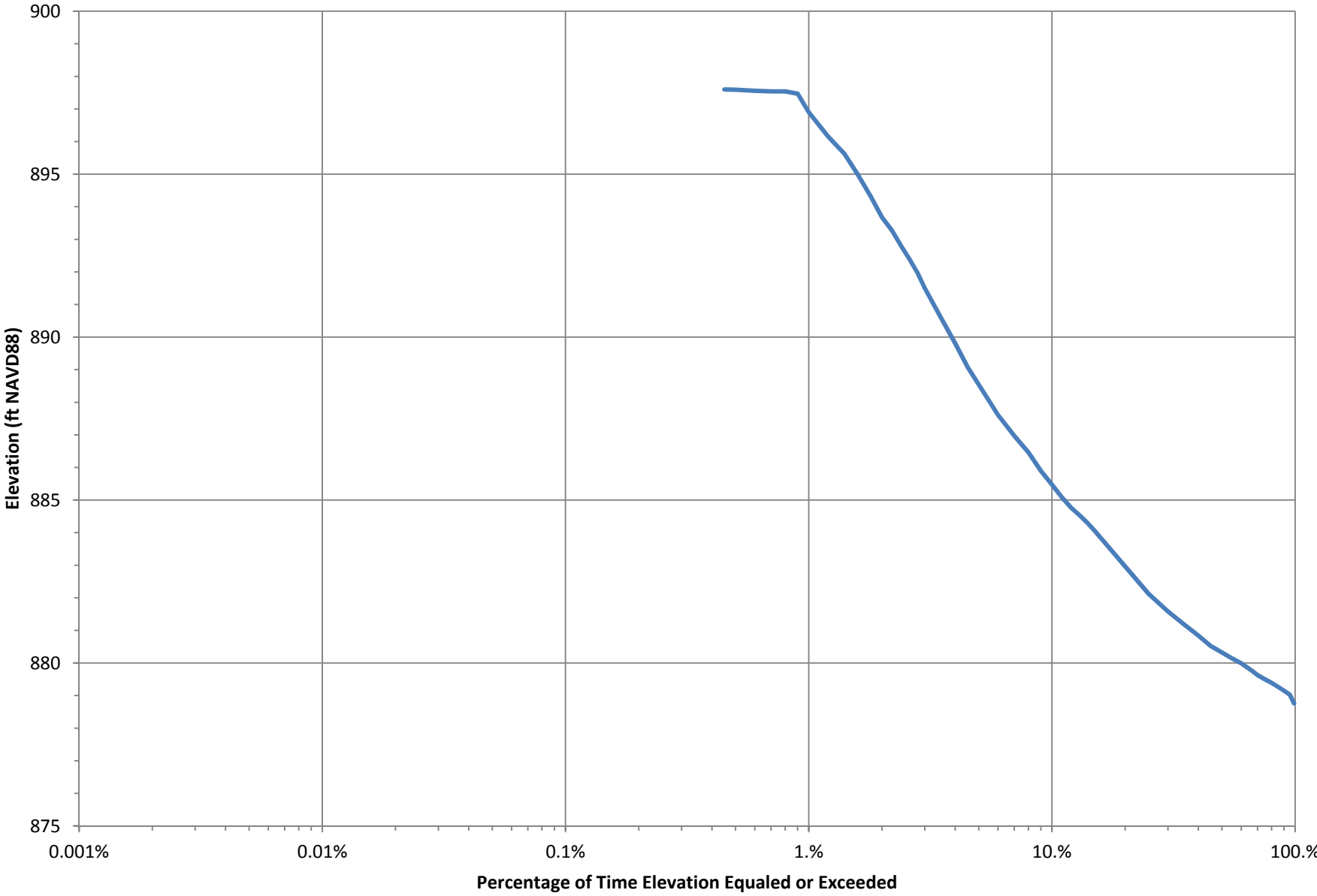
LPP Elevation-Duration Curve - Red River - 4 - 452.52



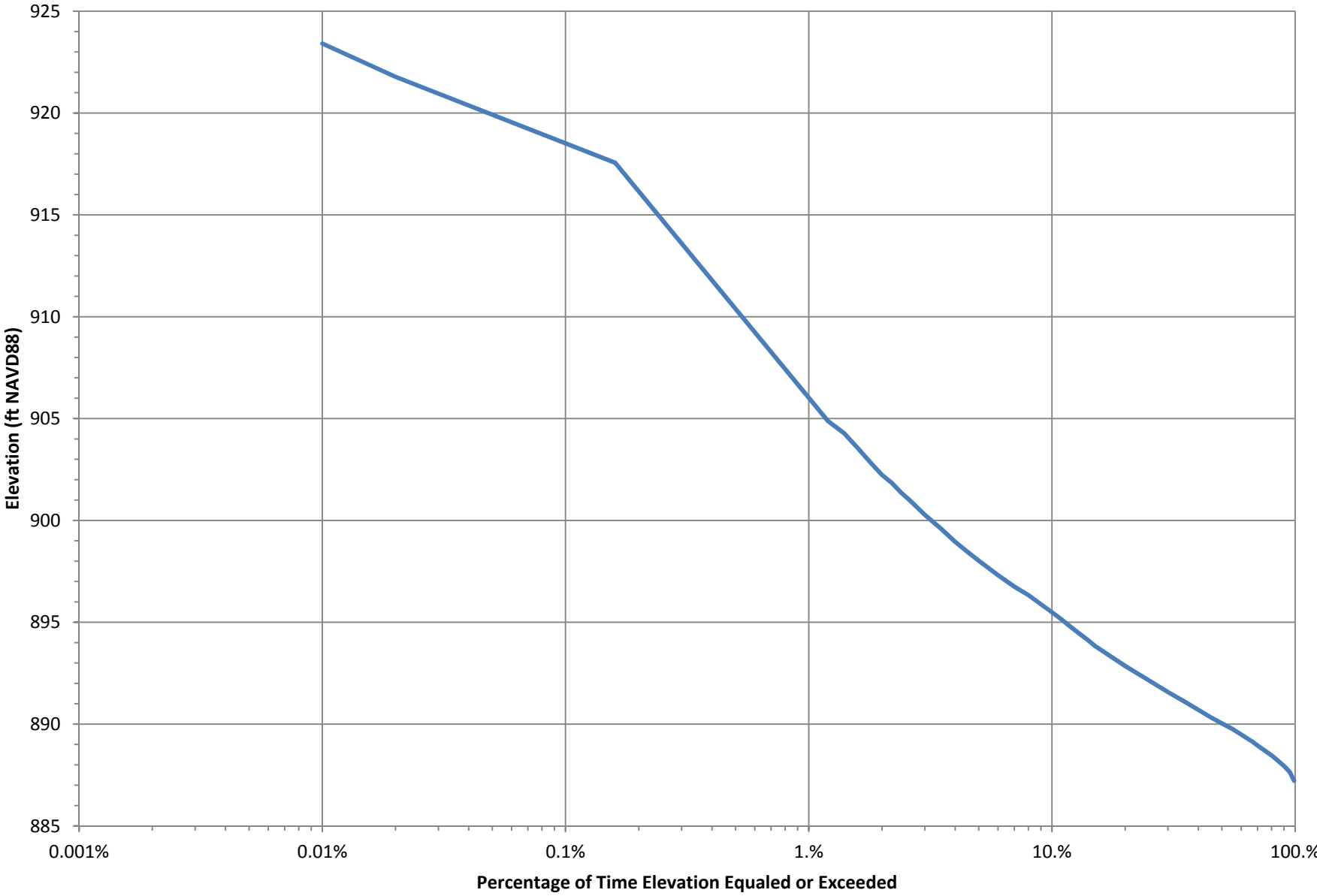
LPP Elevation-Duration Curve - Red River - 5 - 463.56



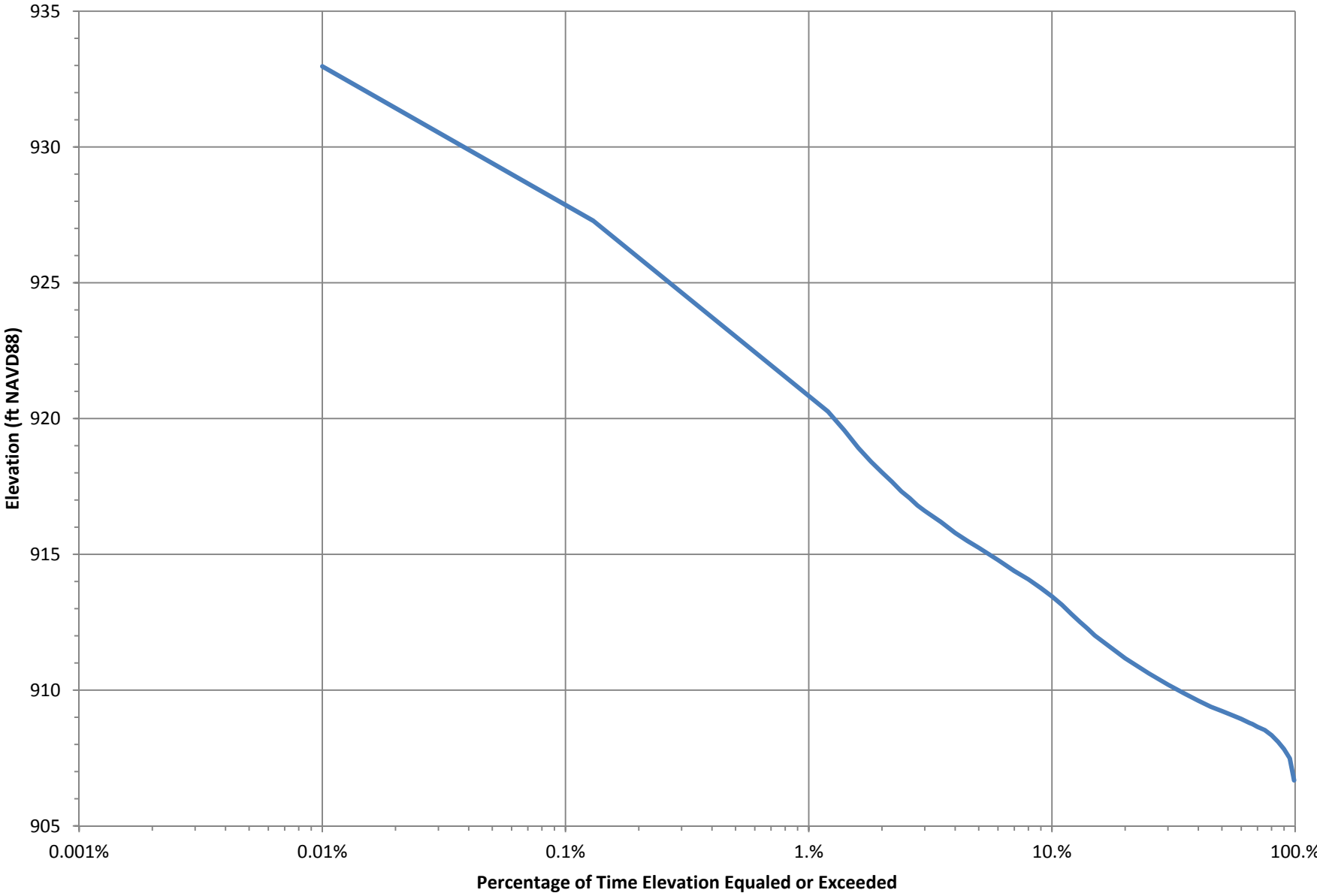
LPP Elevation-Duration Curve - Red River - 6 - 470.23



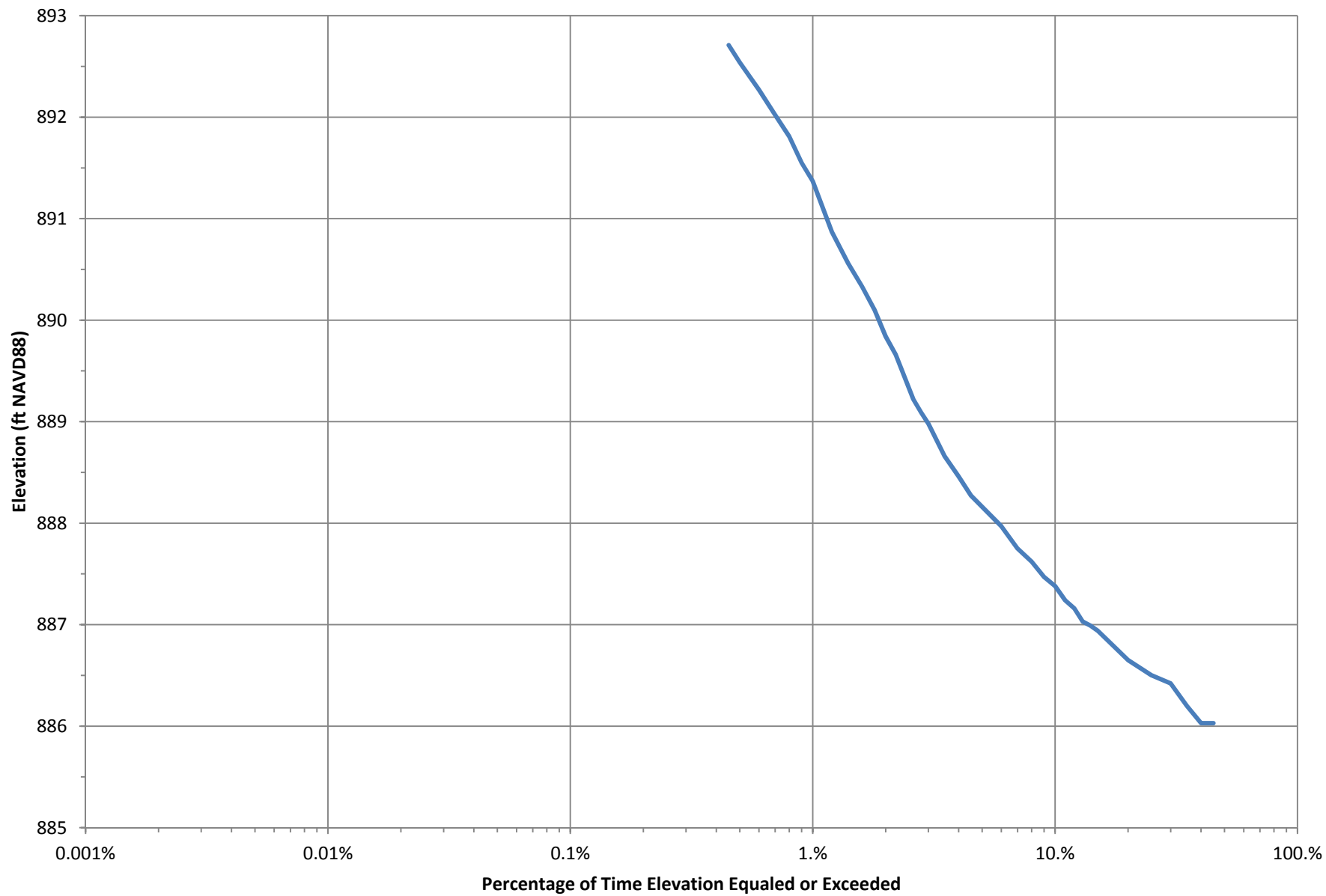
LPP Elevation-Duration Curve - Red River - 7 - 492.47



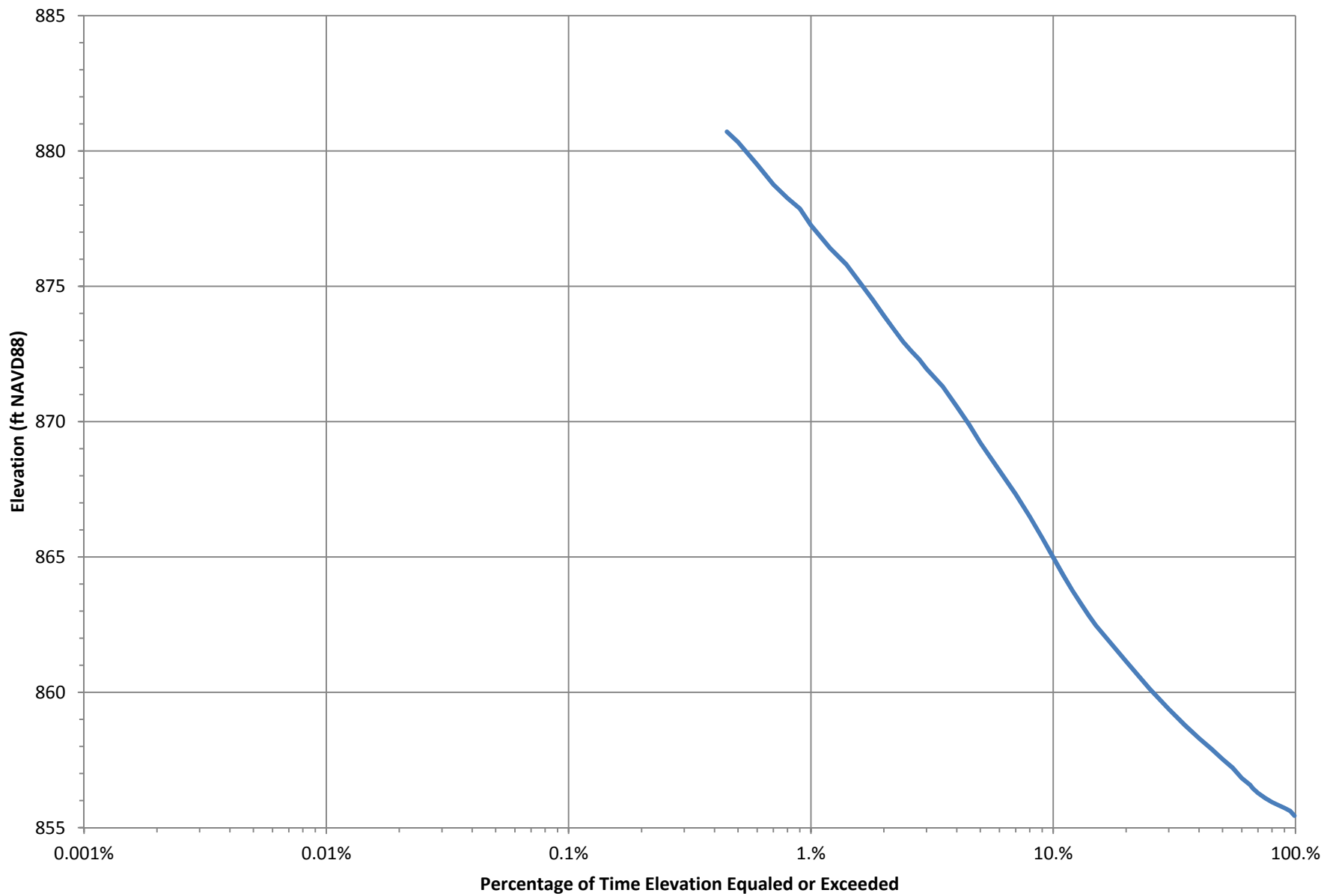
LPP Elevation-Duration Curve - Red River - 8 - 521.18



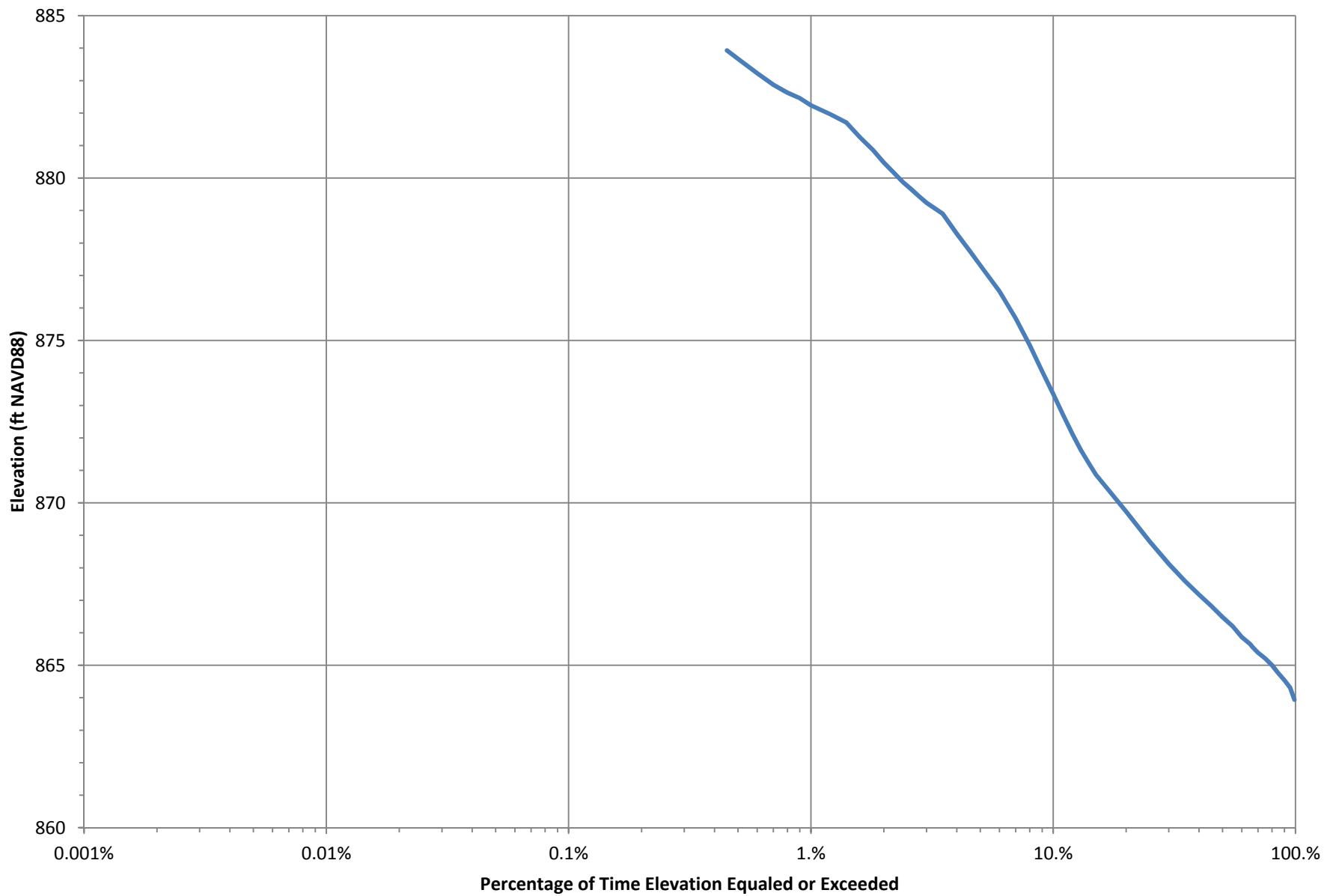
LPP Elevation-Duration Curve - Rush River - 2 - 6.15



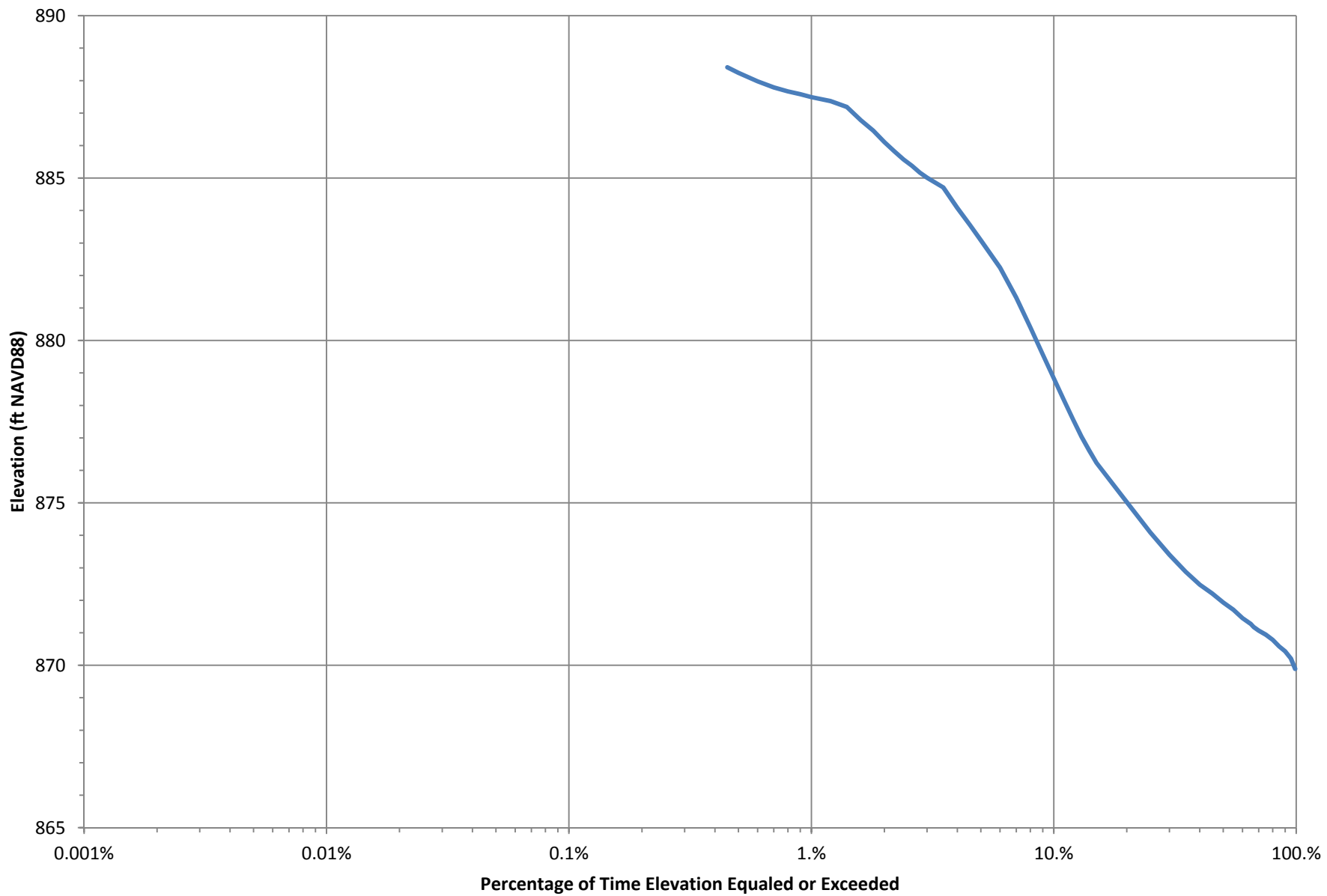
LPP Elevation-Duration Curve - Sheyenne River - 1 - 4.20



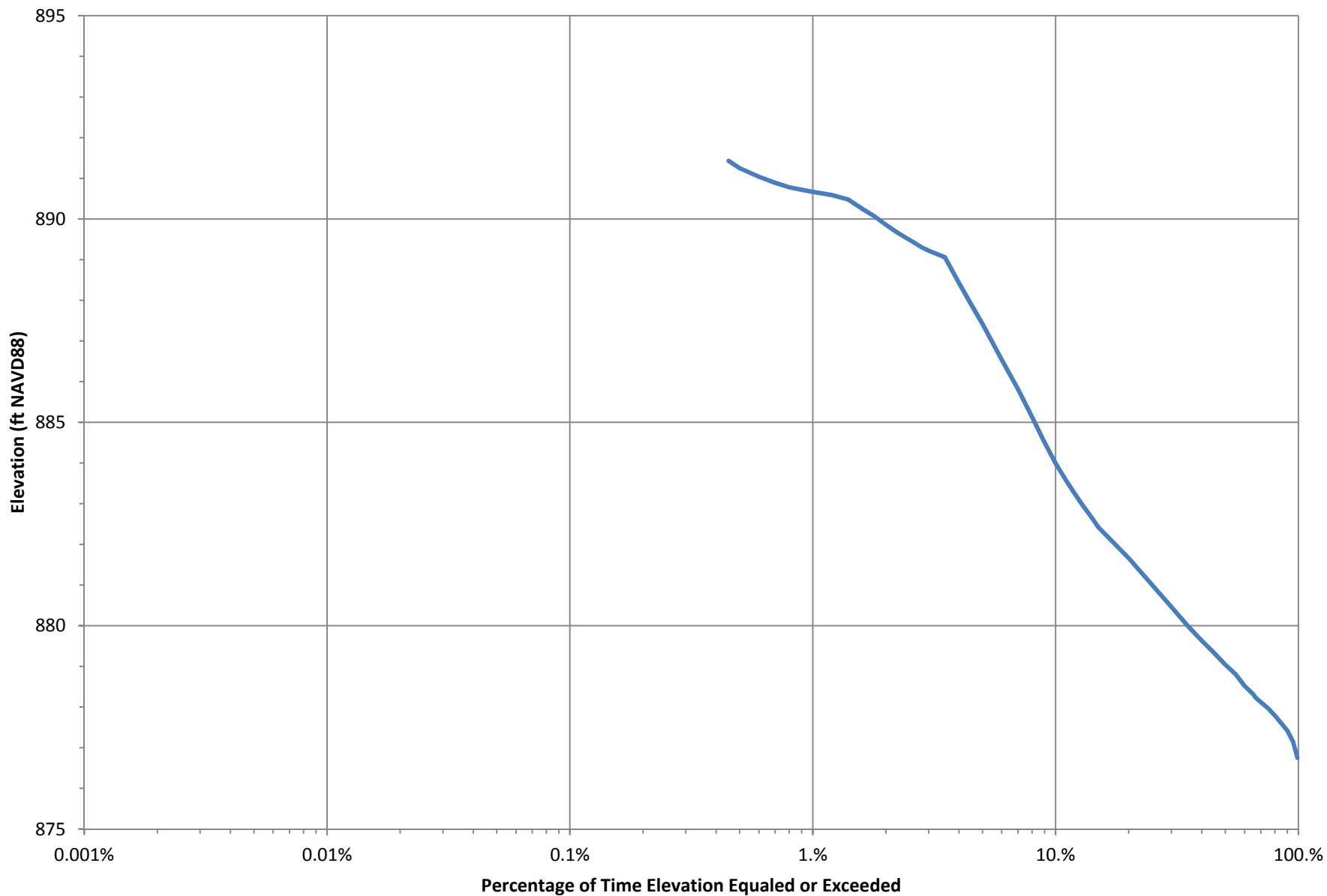
LPP Elevation-Duration Curve - Sheyenne River - 2 - 11.56



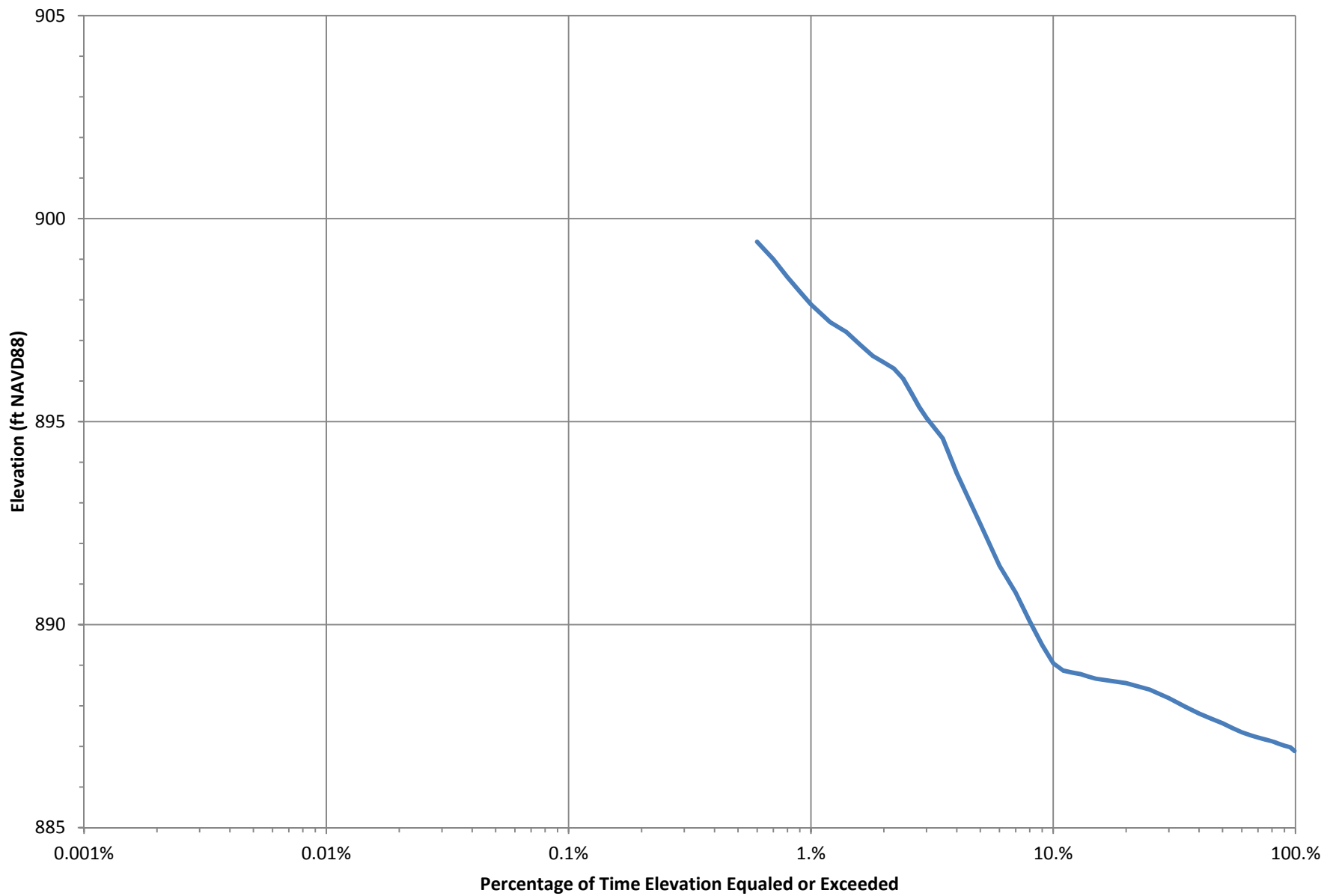
LPP Elevation-Duration Curve - Sheyenne River - 3 - 18.15



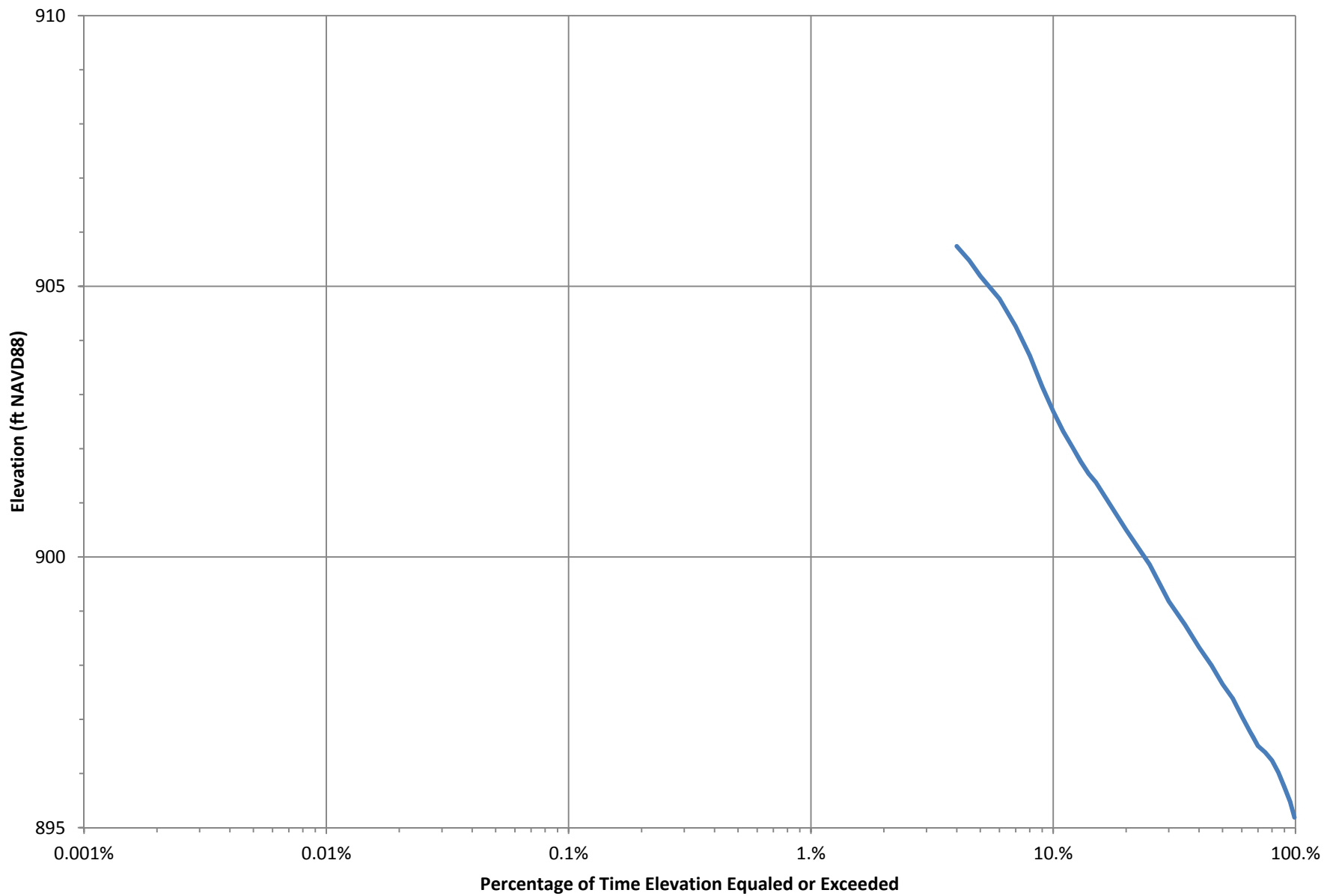
LPP Elevation-Duration Curve - Sheyenne River - 4 - 22.27



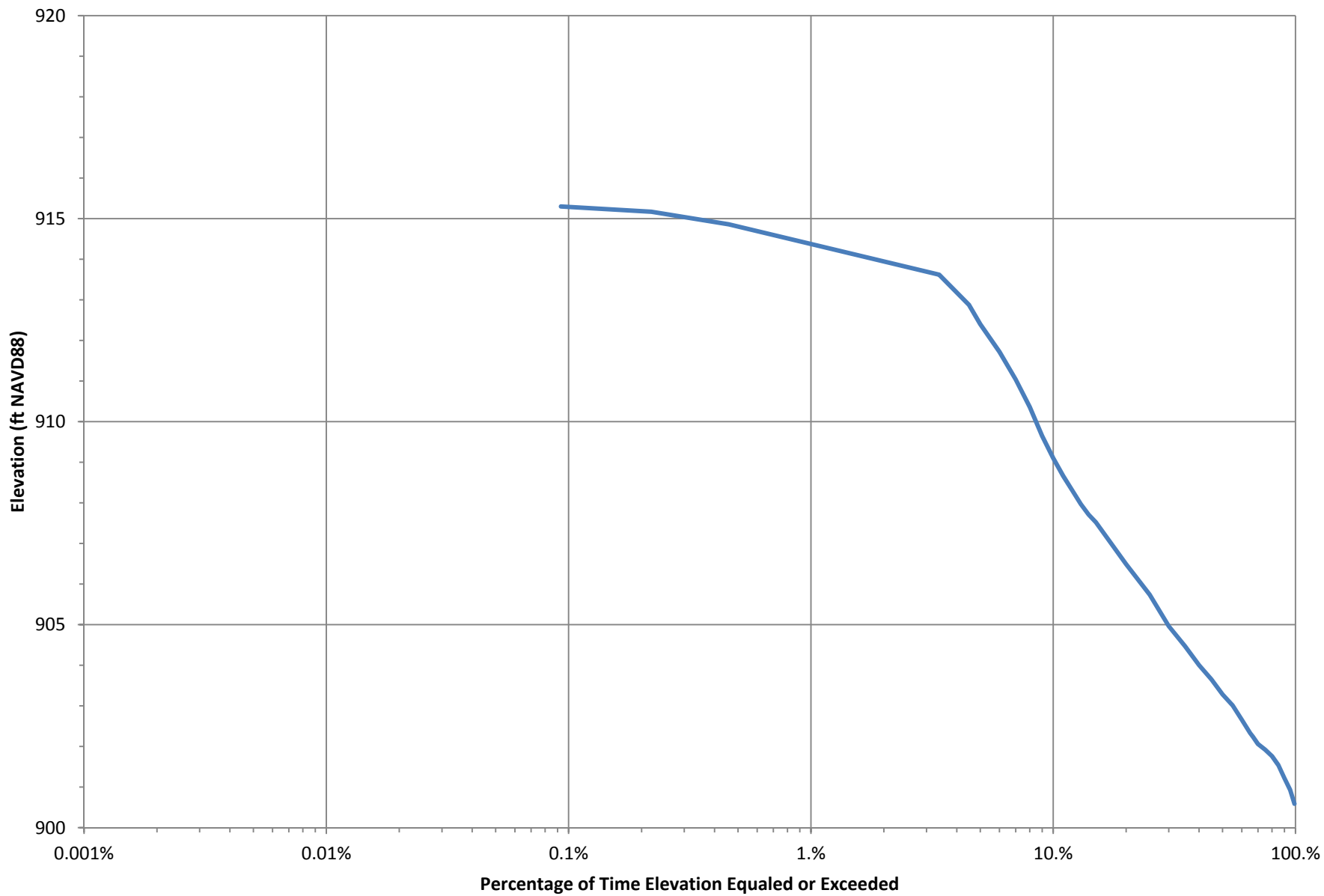
LPP Elevation-Duration Curve - Sheyenne River - 5 - 26.47



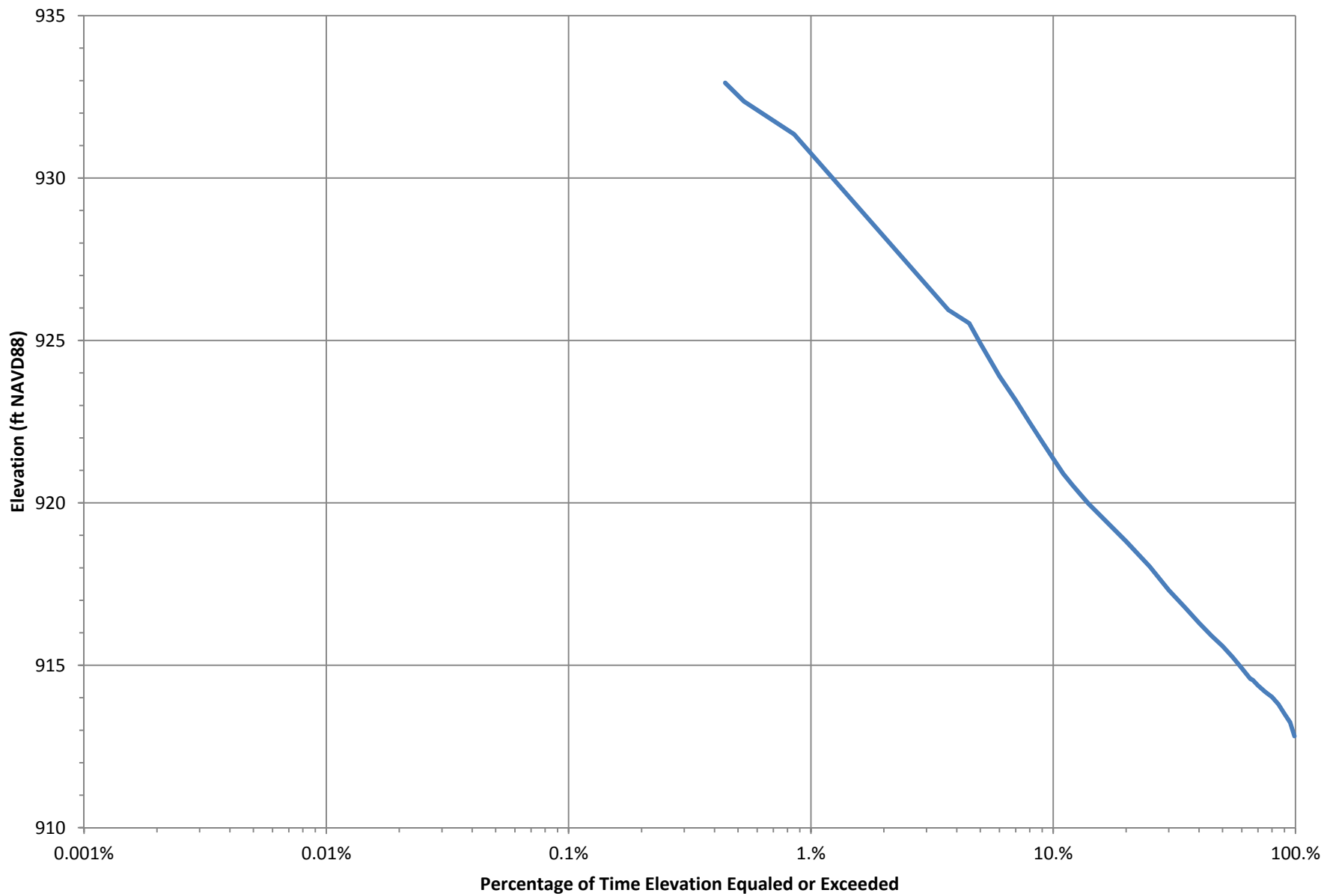
LPP Elevation-Duration Curve - Sheyenne River - 6 - 35.82



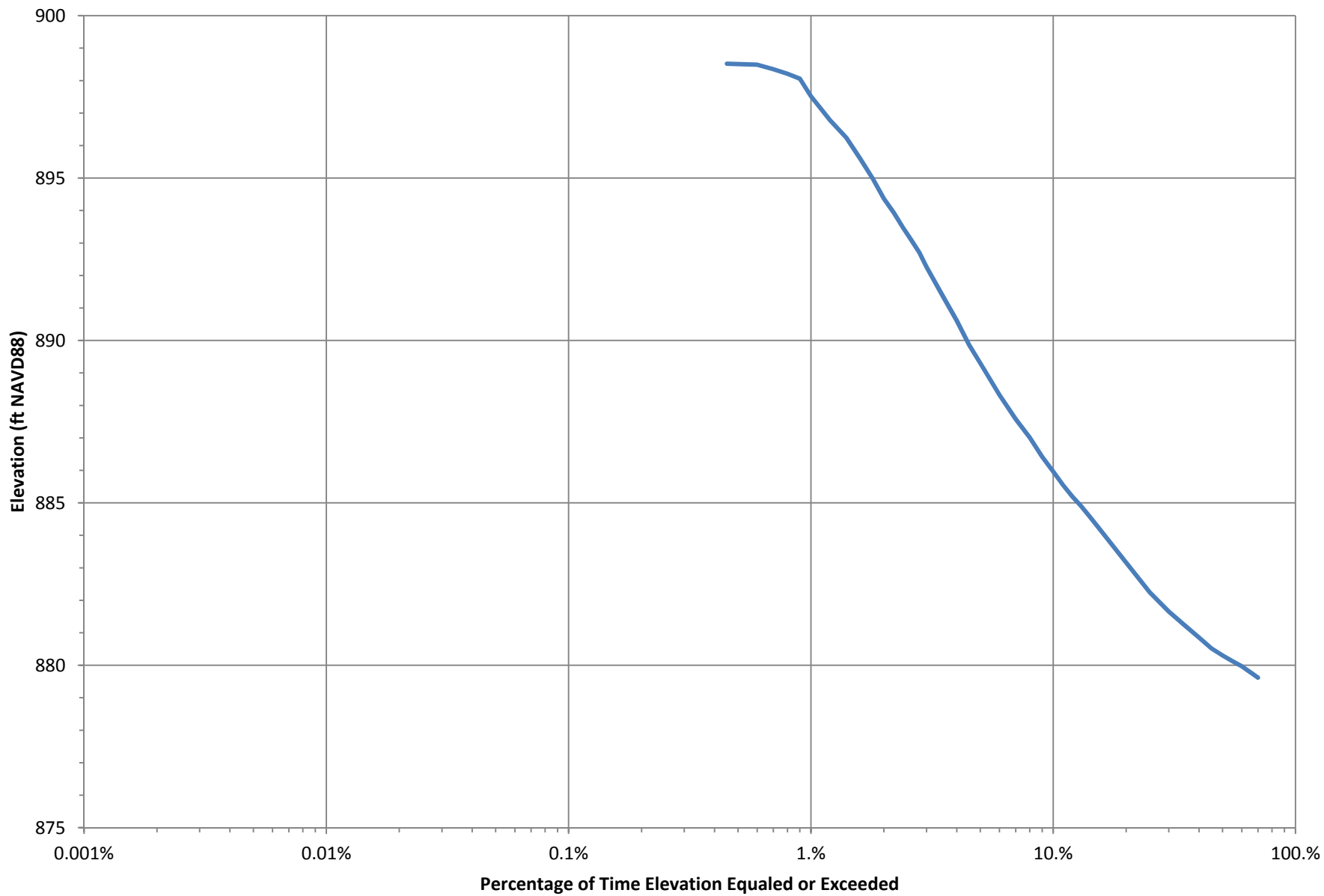
LPP Elevation-Duration Curve - Sheyenne River - 7 - 43.27



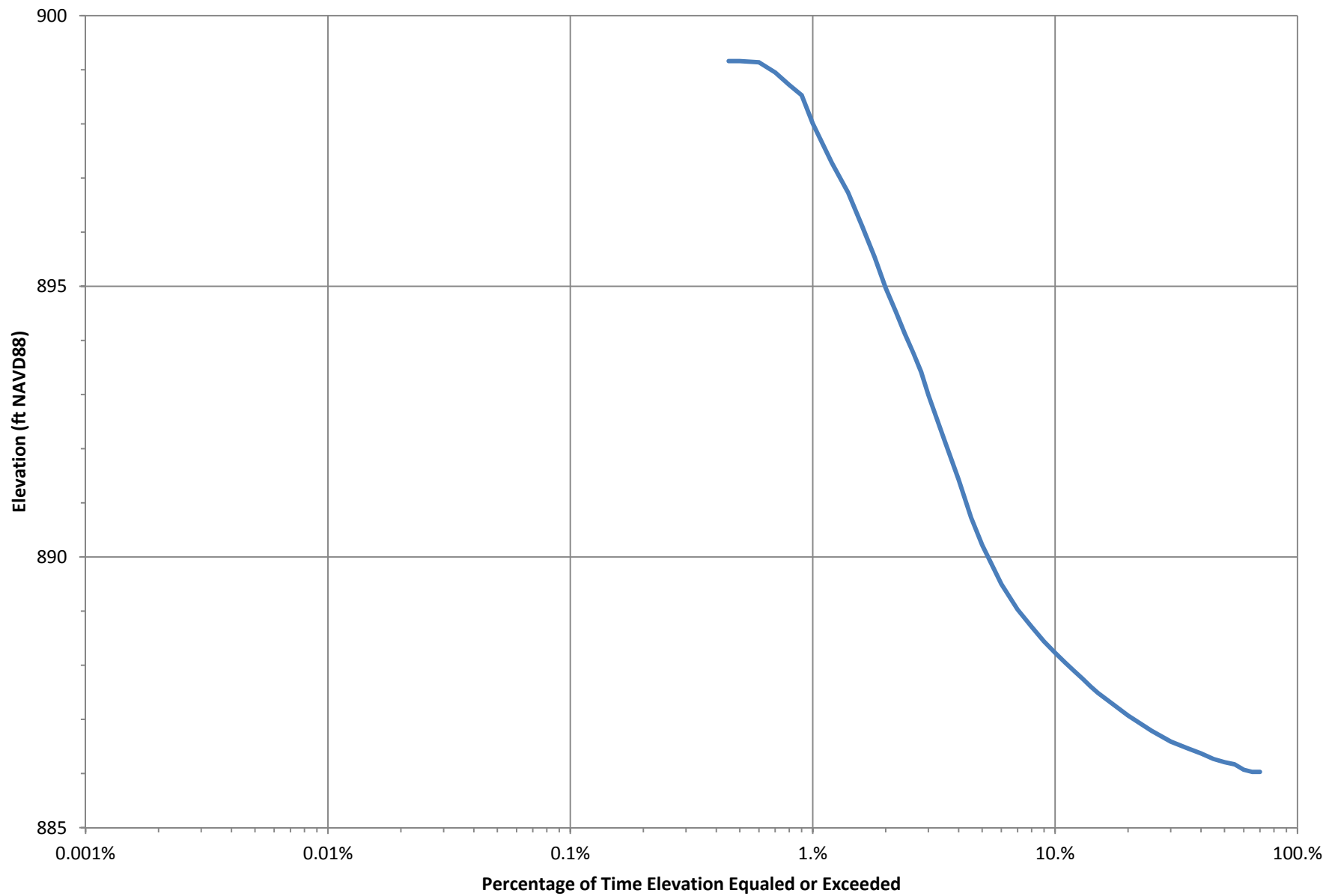
LPP Elevation-Duration Curve - Sheyenne River - 8 - 55.75



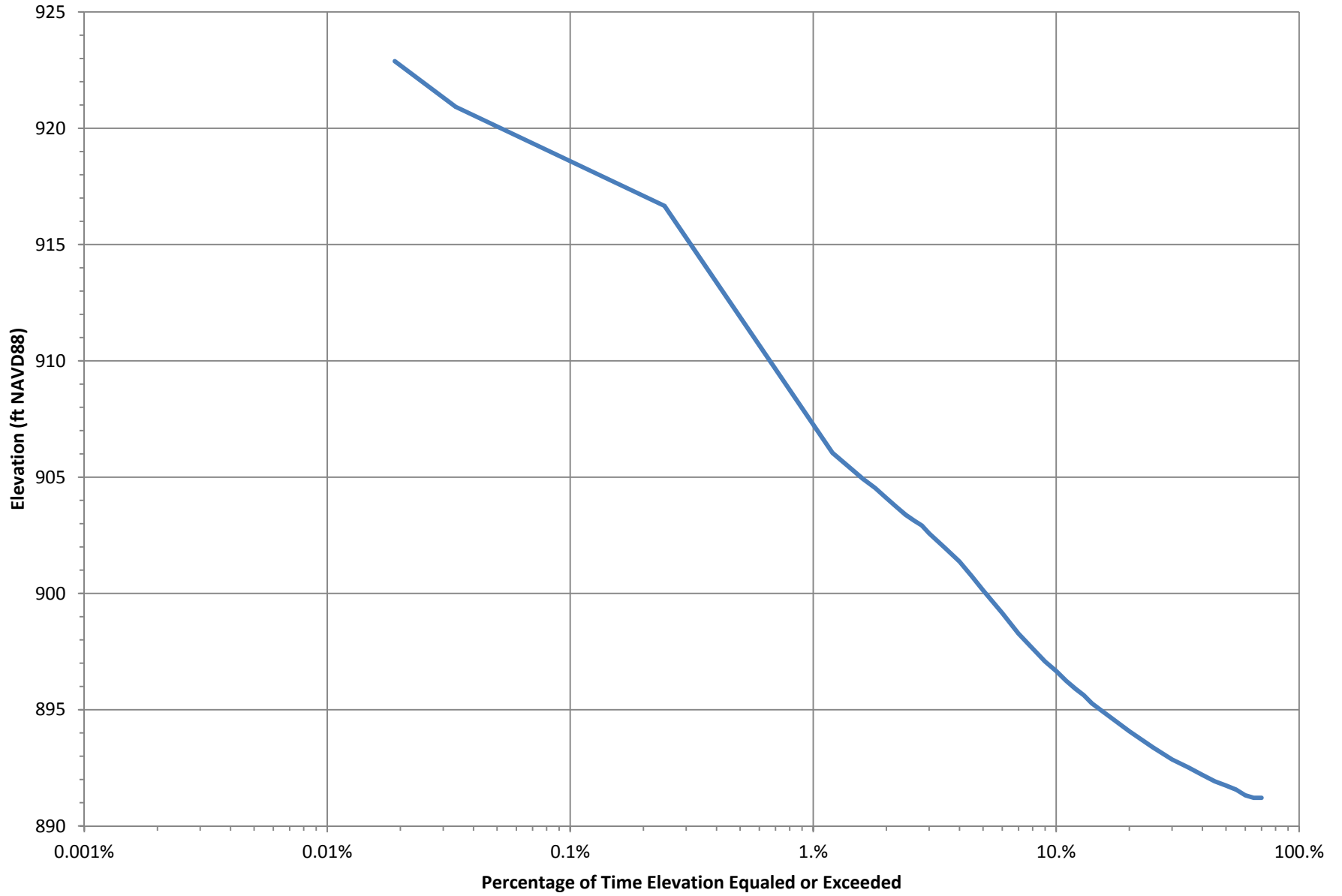
LPP Elevation-Duration Curve - Wild Rice River - 1 - 3.01



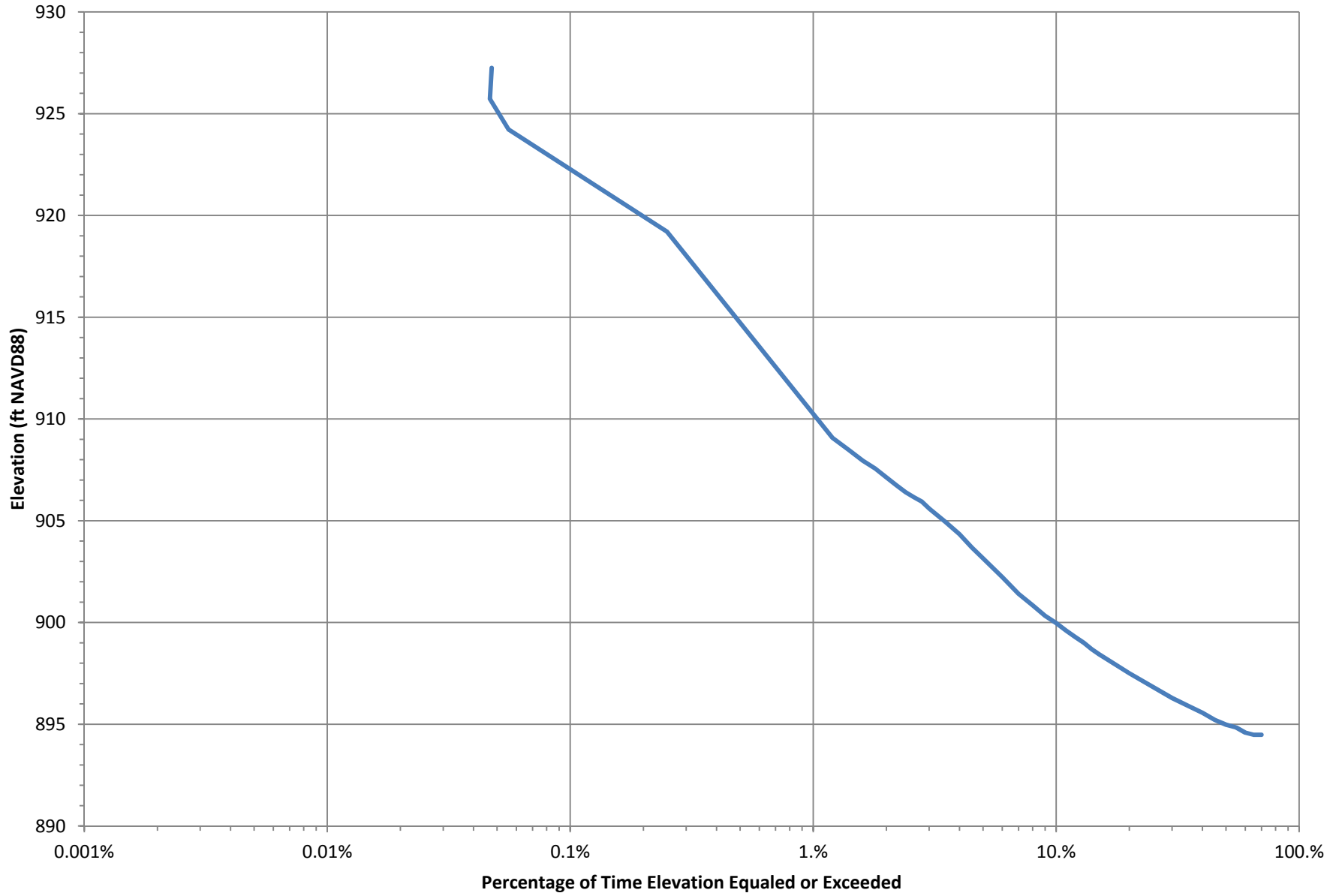
LPP Elevation-Duration Curve - Wild Rice River - 2 - 4.23



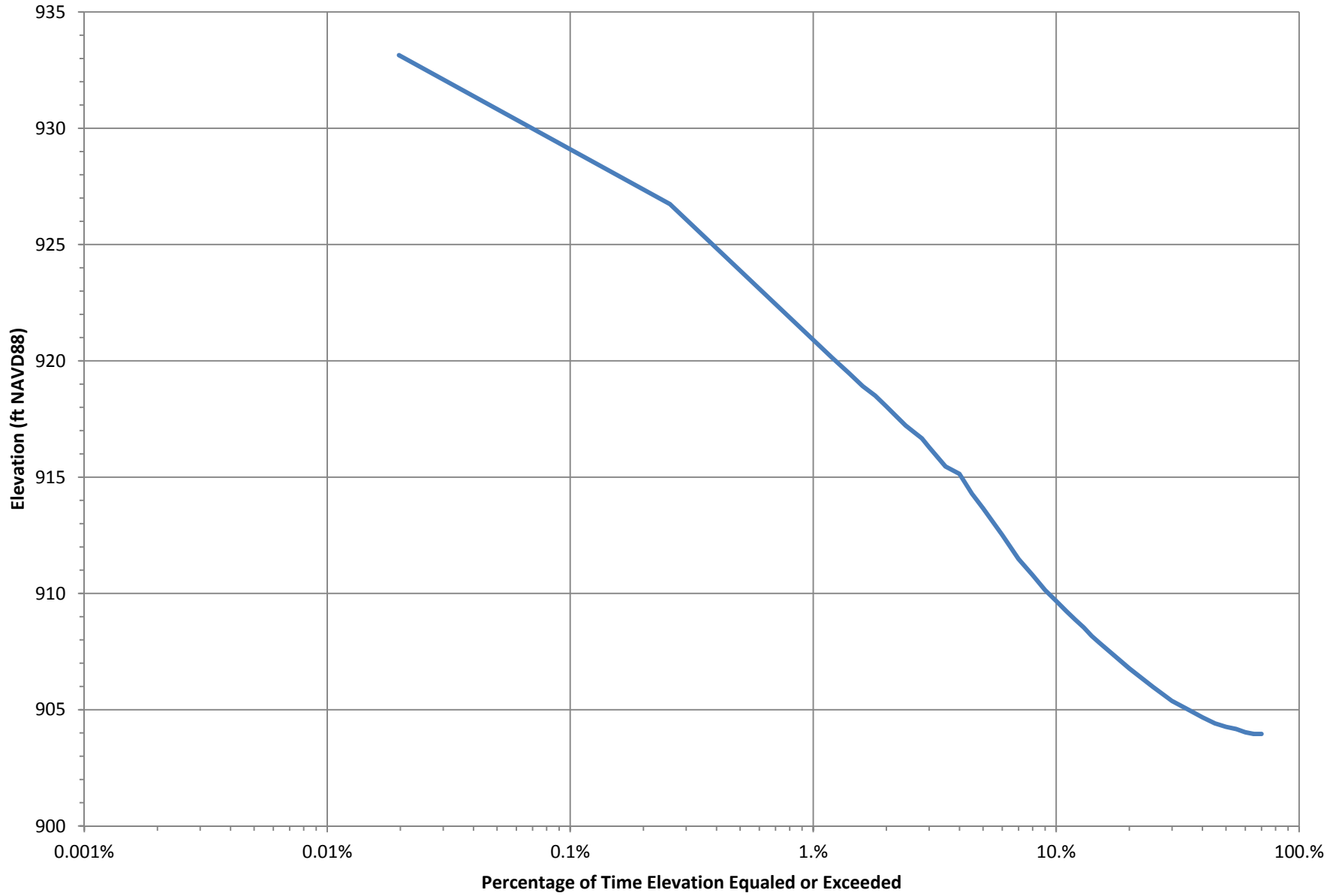
LPP Elevation-Duration Curve - Wild Rice River - 3 - 17.52



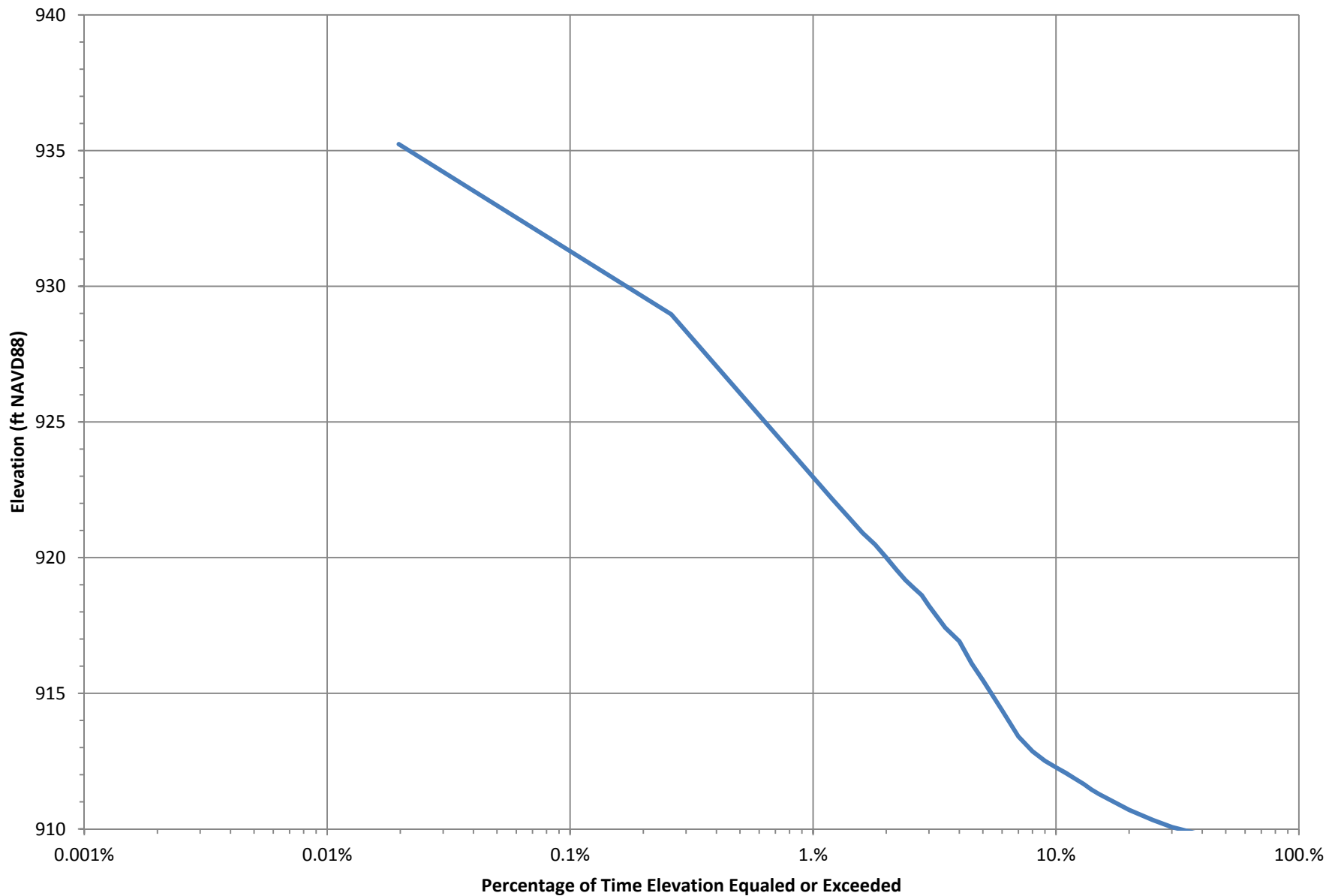
LPP Elevation-Duration Curve - Wild Rice River - 4 - 22.94



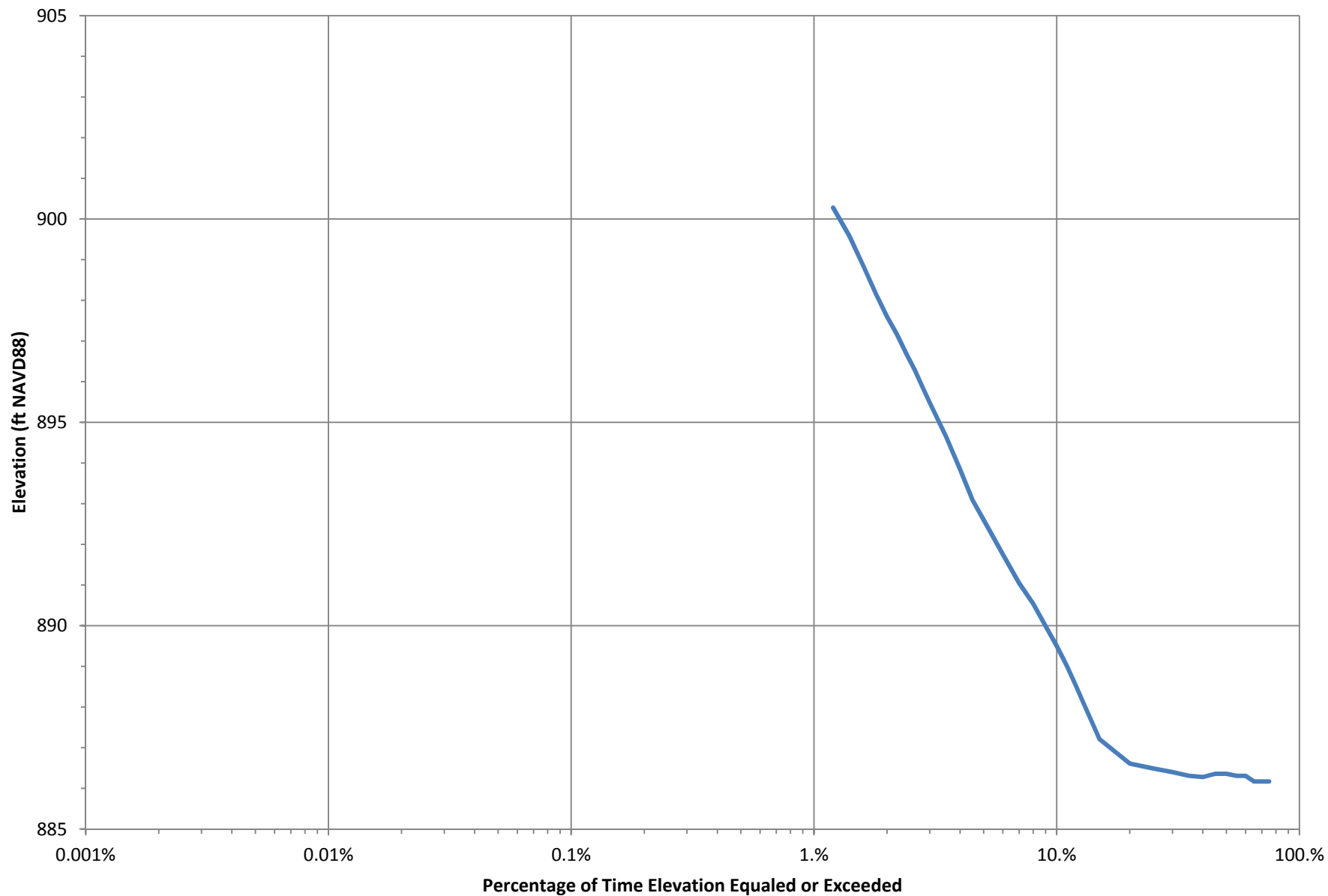
LPP Elevation-Duration Curve - Wild Rice River - 5 - 38.49



LPP Elevation-Duration Curve - Wild Rice River - 6 - 42.36



LPP Elevation-Duration Curve - Wolverton Creek - 1 - 0.64



LPP Elevation-Duration Curve - Wolverton Creek - 2 - 2.02

